

Locating a service facility and a rapid transit line

J. M. Díaz-Báñez* M. Korman† P. Pérez-Lantero‡ I. Ventura*

November 13, 2018

Abstract

In this paper we study a facility location problem in the plane in which a single point (facility) and a rapid transit line (highway) are simultaneously located in order to minimize the total travel time of the clients to the facility, using the L_1 or Manhattan metric. The rapid transit line is represented by a line segment with fixed length and arbitrary orientation. The highway is an alternative transportation system that can be used by the clients to reduce their travel time to the facility. This problem was introduced by Espejo and Rodríguez-Chía in [8]. They gave both a characterization of the optimal solutions and an algorithm running in $O(n^3 \log n)$ time, where n represents the number of clients. In this paper we show that Espejo and Rodríguez-Chía's algorithm does not always work correctly. At the same time, we provide a proper characterization of the solutions and give an algorithm solving the problem in $O(n^3)$ time.

Keywords: Geometric optimization; Facility location; Transportation; Time distance.

1 Introduction

Suppose that we have a set of clients represented as a set of points in the plane, and a service facility represented as a point to which all clients have to move. Every client can reach the facility directly or by using an alternative rapid transit line or highway, represented by a straight line segment of fixed length and arbitrary orientation, in order to reduce the travel time. Whenever a client moves directly to the facility, it moves at unit speed and the distance traveled is the Manhattan or L_1 distance to the facility. In the case where a client uses the highway, it travels the L_1 distance at unit speed to one endpoint of the highway, traverses the entire highway with a speed greater than one, and finally travels the L_1 distance from the other endpoint to the facility at unit speed. All clients traverse the highway at the same speed. Given the set of points representing the clients, the facility location problem consists in determining at the same time the facility point and the highway in order to minimize the *total weighted travel time* from the clients to the facility. The weighted travel time of a client is its travel time multiplied by a weight representing the intensity of its demand. This problem was introduced by Espejo and Rodríguez-Chía [8]. We refer to [8] and references therein to review both the state of the art and applications of this problem.

*Departamento de Matemática Aplicada II, Universidad de Sevilla, Spain. Partially supported by project MEC MTM2009-08652. {dbanez,iventura}@us.es.

†Université libre de Bruxelles (ULB). mkormanc@ulb.ac.be.

‡Escuela de Ingeniería Civil en Informática Departamento de Computación, Universidad de Valparaíso, Chile. Partially supported by project MEC MTM2009-08652 and grant FONDECYT 11110069. pablo.perez@uv.cl

28 Geometric problems related to transportation networks have been recently considered in computa-
 29 tional geometry. Abellanas *et. al.* introduced the *time metric* model in [1]: Given an underlying
 30 metric, the user can travel at speed v when moving along a highway h or unit speed elsewhere. The
 31 particular case in which the underlying metric is the L_1 metric and all highways are axis-parallel
 32 segments of the same speed, is called the *city metric* [3]. The optimal positioning of transportation
 33 systems that minimize the maximum travel time among a set of points has been investigated in de-
 34 tail in recent papers [2, 6, 4]. Other more general models are studied in [9]. The variant introduced
 35 by Espejo and Rodríguez-Chía aims to minimize the sum of the travel times (transportation cost)
 36 from the demand points to the new facility service, which has to be located simultaneously with a
 37 highway. The highway is used by a demand point whenever it saves time to reach the facility.

Notation to formulate the problem is as follows. Let S be the set of n client points; f the service facility point; h the highway; ℓ the length of h ; t and t' the endpoints of h ; and $v \geq 1$ the speed in which the points move along h . Let $w_p > 0$ be the weight (or demand) of a client point p . Given a point u of the plane, let $x(u)$ and $y(u)$ denote the x - and y -coordinates of u respectively. The distance or travel time (see Figure 1), between a point p and the service facility f is given by the function

$$d_{t,t'}(p, f) := \min \left\{ \|p - f\|_1, \|p - t\|_1 + \frac{\ell}{v} + \|t' - f\|_1, \|p - t'\|_1 + \frac{\ell}{v} + \|t - f\|_1 \right\}.$$

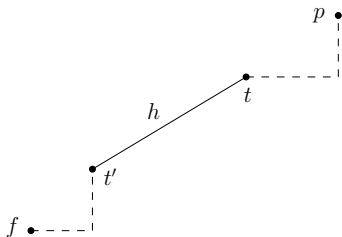


Figure 1: The distance between a point p and the facility f using the highway.

38 Then the problem can be formulated as follows:

39 **The Facility and Highway Location problem (FHL-problem):** Given a set S of n
 40 points, a weight $w_p > 0$ associated with each point p of S , a fixed highway length $\ell > 0$,
 41 and a fixed speed $v \geq 1$, locate a point (facility) f and a line segment (highway) h of
 42 length ℓ with endpoints t and t' such that the function $\sum_{p \in S} w_p \cdot d_{t,t'}(p, f)$ is minimized.

43 Espejo and Rodríguez-Chía [8] studied the FHL-problem and gave the following characterization of
 44 the solutions. Consider the grid G defined by the set of all axis-parallel lines passing through the
 45 elements of S . They stated that there always exists an optimal highway having one endpoint at
 46 a vertex of G . Based on this, they proposed an $O(n^3 \log n)$ -time algorithm to solve the problem.
 47 In this paper we show that the characterization given by Espejo and Rodríguez-Chía is not true in
 48 general, hence their algorithm does not always give the optimal solution.

49 **Addendum** An anonymous referee pointed out that the authors of [8] published a *corrigendum*
 50 to their paper the 19th of January 2012, and that our result was not novel. In here we provide
 51 a chronological order of the events so that the reader can reach his/her own conclusions. The
 52 first version of this paper appeared the 5th of April 2011 on arXiv (and a preliminary version also

53 appeared in the proceedings of the Spanish Meeting on Computational Geometry the 27th of June
 54 2011). We contacted the authors of [8], and provided them with a copy of our paper, including the
 55 counterexample. Naturally, they were interested in our research, and wanted to know where had
 56 they done a mistake. The 29th of October 2011, the authors of [8] contacted us claiming that they
 57 had found the error in their paper. They provided us a write-up containing the corrected version
 58 of their proof, and suggested we combine our results. Given the difference in notation and the fact
 59 that this paper subsumes their result, we declined. From the conversation we can only deduce that
 60 the authors of [8] submitted their corrigendum sometime in early November 2011.

61 As of now (16th March 2012), our paper is currently under supervision for journal publication,
 62 whereas the corrigendum has already appeared at COR. Although we would love if the submission,
 63 correction and publication process takes less than three months (as it appears to have happened
 64 with corrigendum at *Computers and Operations Research* journal), we understand that this is not
 65 possible in high-end journals. Regardless of our personal opinion of the actions of Espejo and
 66 Rodríguez-Chia, we believe that the date in which the result was found (and not published in a
 67 journal) is the relevant one. Thus, we claim that our paper is the first one to claim the error of [8].

68 On a side note, we note that the corrigendum of Espejo and Rodríguez-Chia is also wrong, since
 69 they claim that our characterization is weaker. They specifically say that “The description given by
 70 [this paper] means an infinite many number of candidates to be one of the endpoints of an optimal
 71 segment”. Although Lemma 2.1 does not explicitly say so, the algorithm of Section 3 only considers
 72 $O(n^3)$ cases (in particular a finite amount).

73 **Paper Organization** In Section 2 we first provide a proper characterization of the solutions.
 74 After that we give a counterexample to the Espejo and Rodríguez-Chía’s characterization. We
 75 provide a set of five points, all having weight equal to one, and prove that no optimal highway has
 76 one endpoint in a vertex of G . In Section 3 we present an improved algorithm running in $O(n^3)$
 77 time that correctly solves the FHL-problem. Finally, in Section 5, we state our conclusions and
 78 proposal for further research.

79 2 Properties of an optimal solution

80 A primary observation (also stated in [8]) is that the service facility can be located at one of the
 81 endpoints of the rapid transit line. From now on, we assume $f = t'$ throughout the paper. This
 82 assumption simplifies the distance from a point $p \in S$ to the facility to the following expression,

$$d_t(p, f) = \min \left\{ \|p - f\|_1, \|p - t\|_1 + \frac{\ell}{v} \right\}.$$

83 Using this observation, the expression of our objective function to minimize is $\Phi(f, t) = \sum_{p \in S} w_p \cdot$
 84 $d_t(p, f)$. We call this value the *total transportation cost* associated with f and t (or simply the *cost*
 85 of f and t).

86 We say that a point p uses the highway if $\|p - t\|_1 + \frac{\ell}{v} < \|p - f\|_1$, and that p does not use it (or
 87 goes directly to the facility) otherwise. Given f and t , we call *travel bisector* of f and t (or *bisector*
 88 for short) as the set of points z such that $\|z - f\|_1 = \|z - t\|_1 + \frac{\ell}{v}$, see Figure 2. A geometrical
 89 description of such a bisector can be found in [8], as the boundary of the so-called *captation region*.

90 **Lemma 2.1** *There exists an optimal solution to the FHL-problem satisfying one of the next con-*

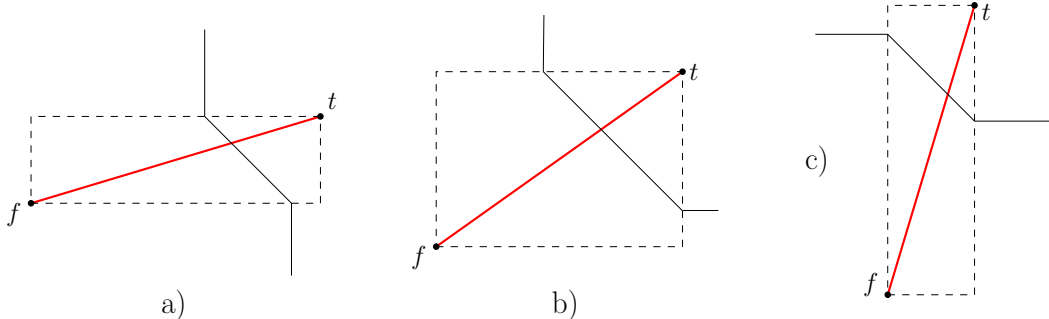


Figure 2: The bisector of f and t .

91 *ditions:*

92 (a) *One of the endpoints of the highway is a vertex of G .*

93 (b) *One endpoint of the highway is on a horizontal line of G , and the other endpoint is on a*
 94 *vertical line of G .*

95 **Proof.** Let f and t be the endpoints of an optimal highway h and assume neither of conditions (a)
 96 and (b) is satisfied. Using local perturbation we will transform this solution into one that satisfies
 97 one of these conditions. Assume neither f nor t is on any vertical line of G . Let $\delta_1 > 0$ (resp.
 98 $\delta_2 > 0$) be the smallest value such that if we translate h with vector $(-\delta_1, 0)$ (resp. $(\delta_2, 0)$) then
 99 either one endpoint of h touches a vertical line of G or a demand point hits the bisector of f and
 100 t . Given $\varepsilon \in [-\delta_1, \delta_2]$, let f_ε , t_ε , and h_ε be f , t , and h translated with vector $(\varepsilon, 0)$, respectively.
 101 It is easy to see that $|d_{t_\varepsilon}(p, f_\varepsilon) - d_t(p, f)| = |\varepsilon|$ for all points p . Given a real number x , let $\text{sgn}(x)$
 102 denote the sign of x . We partition S into three sets S_1 , S_2 and S_3 as follows:

$$\begin{aligned} S_1 &= \{p \in S \mid \text{sgn}(d_{t_\varepsilon}(p, f_\varepsilon) - d_t(p, f)) = \text{sgn}(\varepsilon), \quad \forall \varepsilon \in [-\delta_1, \delta_2] \setminus \{0\}\} \\ S_2 &= \{p \in S \mid \text{sgn}(d_{t_\varepsilon}(p, f_\varepsilon) - d_t(p, f)) = -\text{sgn}(\varepsilon), \quad \forall \varepsilon \in [-\delta_1, \delta_2] \setminus \{0\}\} \\ S_3 &= \{p \in S \mid \text{sgn}(d_{t_\varepsilon}(p, f_\varepsilon) - d_t(p, f)) = -1, \quad \forall \varepsilon \in [-\delta_1, \delta_2] \setminus \{0\}\} \end{aligned}$$

103 Observe that points of S_3 are in the bisector of f and t ; S_1 contains the demand points that travel
 104 rightwards to reach f directly or by using the highway, and S_2 contains the points that travel
 105 leftwards.

106 Theoretically, one could consider the case in which a point belongs to set $S_4 = \{p \in S \mid \text{sgn}(d_{t_\varepsilon}(p, f_\varepsilon) -$
 107 $d_t(p, f)) = 1, \quad \forall \varepsilon \in [-\delta_1, \delta_2] \setminus \{0\}\}$. Geometrically speaking, the points of this set are those that,
 108 when translating the highway in either directions, the distance between them and the entry point
 109 of the highway increases. This situation can only happen when the point is aligned with the entry
 110 point. That is, point $p \in S_4$ if and only if either (i) p uses the highway to reach the facility and it is
 111 vertically aligned with t , or (ii) p walks to the facility and it is vertically aligned with f . However,
 112 by definition of δ_1 and δ_2 , no point of S can belong to (or enter) S_4 during the whole translation.

113 By the linearity of the L_1 metric, whenever we translate the highway ε units to the right (for some
 114 arbitrarily small ε , $0 < \varepsilon \leq \delta_1$), the highway will be ε units closer for points in $S_2 \cup S_3$, but ε units
 115 further away for points of S_1 . Analogously, the distance to the facility decreases for points in $S_1 \cup S_3$
 116 and increases for points of S_2 when translating h leftwards. Let $N = \sum_{p \in S_1} w_p - \sum_{p \in S_2} w_p$ and
 117 $k = \sum_{p \in S_3} w_p$. Thus, for any vector $(\varepsilon, 0)$, $\varepsilon \in [-\delta_1, \delta_2] \setminus \{0\}$, the change of the objective function

118 when we translate the highway with vector $(\varepsilon, 0)$ is equal to the following expression:

$$\begin{aligned}
\Phi(f_\varepsilon, t_\varepsilon) - \Phi(f, t) &= \sum_{p \in S} w_p \cdot d_{t_\varepsilon}(p, f_\varepsilon) - \sum_{p \in S} w_p \cdot d_t(p, f) \\
&= \varepsilon \sum_{p \in S_1} w_p - \varepsilon \sum_{p \in S_2} w_p - |\varepsilon| \sum_{p \in S_3} w_p \\
&= N\varepsilon - k|\varepsilon|
\end{aligned}$$

119 Since we initially assumed that the location of h is optimal, we must have both $N = k = 0$
120 (otherwise translating h rightwards or leftwards would result in a decrease of the objective function).
121 In particular, we can translate h in either direction so that the cost of the objective function is
122 unchanged.

123 More importantly, observe that the value of k must remain 0 on the whole translation: if at some
124 point it becomes positive we can find a translation from that point that reduces the cost of the
125 objective function. In particular, the set S_3 must remain empty during the whole translation. Any
126 point that changes from set S_1 to S_2 (or *vice versa*) must first enter S_3 . Since the latter set remains
127 empty during the whole translation, no point can change between sets S_1, S_2 , or S_3 until either f
128 or t is vertically aligned with a point of S .

129 We perform the same operations on the y coordinates and obtain that one of the two endpoints is
130 on a horizontal line of G , hence satisfying one of the two conditions of the Lemma. \square

131 When the highway's length is equal to zero, the FHL-problem is the weighted 1-median prob-
132 lem in metric L_1 [7], and in this case the item (a) of Lemma 2.1 holds. Espejo and Rodríguez-
133 Chía [8] claimed that there always exists an optimal solution of the FHL-problem that satisfies
134 Lemma 2.1 (a). Unfortunately, this claim is not true in general and their algorithm may miss some
135 highway locations; indeed, it may miss the optimal location and thus fail. We provide here one
136 counterexample and the following result.

137 **Lemma 2.2** *There exists a set of unweighted points in which no optimal solution to the FHL-*
138 *problem satisfies Lemma 2.1 (a).*

139 **Proof.** Consider the problem instance with five points whose coordinates are $(-4, 0)$, $(-3, -1)$,
140 $(12, 8)$, $(13, 5)$, and $(13, 7)$, respectively (see Figure 3). In the problem instance, we give unit weight
141 to all points, and set the length h of the highway as $\ell = \sqrt{180} \approx 13,5$. For simplicity in the
142 calculations, we also set $v = \ell$, but any other large number works as well. The cost associated to
143 the highway of endpoints $f = (12, 6)$ and $t = (0, 0)$ is $10 + 2\ell/v = 12$. We claim that this location
144 is better than any other solution with an endpoint at a vertex of G .

145 If one endpoint of h is a vertex of G in the line $x = -3$, then the other endpoint is located to the
146 left of the line $x = 11$ because $-3 + \ell < 11$. In that case we can translate h rightwards with vector
147 $(\frac{1}{2}, 0)$ improving the objective function. The same holds if one endpoint of h is a vertex in the line
148 $x = -4$. Similarly, if one endpoint is a vertex in the line $x = 13$, then we can translate h leftwards
149 with vector $(-\frac{1}{2}, 0)$ and the objective function decreases.

150 Consider now locating one of the highway endpoints at coordinates $(12, 0)$ or $(12, -1)$. Observe that
151 the walking time (i.e., the traveling time when the highway is not used) from the points $(-4, 0)$ and
152 $(-3, -1)$ takes at least 15 units of time, which is more than the cost associated with our solution.
153 The same happens to the sum of the traveling times of the three other points. Hence, if f is located
154 at one of the two vertices, the five points must use highway (otherwise the travel time is higher than

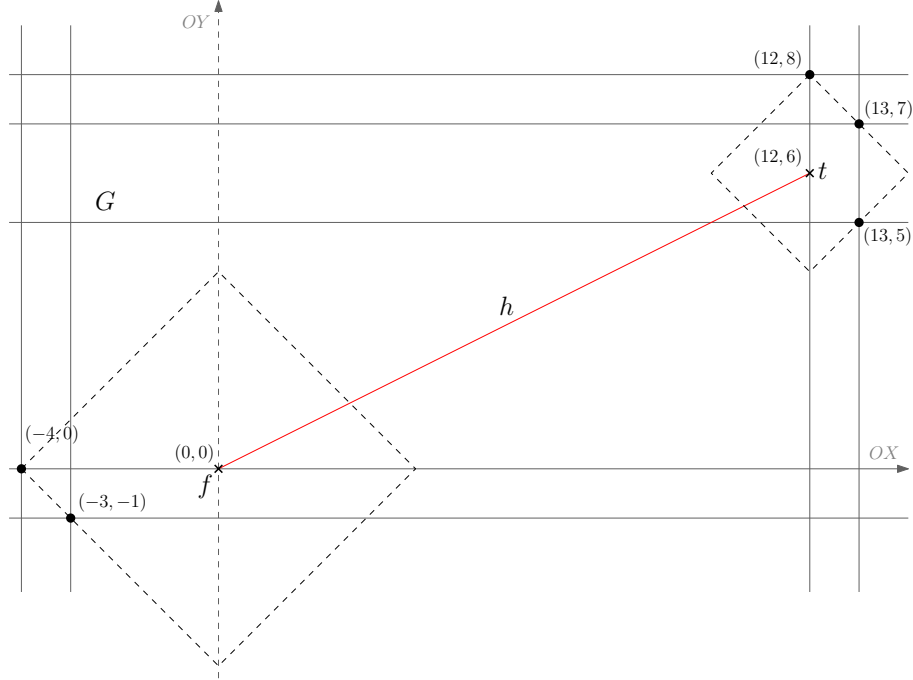


Figure 3: A counterexample to the algorithm of Espejo and Rodríguez-Chía.

155 our solution). Analogously, if t is located at grid points $(12, 0)$ or $(12, -1)$, no point of S will use the
 156 highway. In either case, the corresponding solution is at least as high as the sum of distances from
 157 all points of S to the geometric median, which is higher than the cost associated with our solution.

Consider now the cases in which one of the endpoints has coordinates $(12, y_0)$ for some $y_0 \in \{5, 7, 8\}$. We start by showing that, in any of the three cases, the optimal position of the other endpoint of the highway (denoted by e) must lie on the line $y = 0$. Since the highway's length is equal to ℓ , the possible positions of e lie both in circle σ of radius ℓ centered at $(12, y_0)$ and to the left of line $x = 12$. Observe that the clients that walk to e are points $a = (-4, 0)$ and $b = (-3, -1)$, located always to the left of e . Hence, we are interested in minimizing the expression $\|a - e\|_1 + \|b - e\|_1$. Let $a', b' \in \sigma$ denote respectively the closest points to a and b with the L_1 metric, which verify $y(a') = 0$ and $y(b') = -1$. Observe that if $y(e) > 0$ then $\|a - a'\|_1 < \|a - e\|_1$ and $\|b - a'\|_1 < \|b - e\|_1$ implying

$$\|a - a'\|_1 + \|b - a'\|_1 < \|a - e\|_1 + \|b - e\|_1$$

(see Figure 4 a)). Similarly, if $y(e) < -1$, then

$$\|a - b'\|_1 + \|b - b'\|_1 < \|a - e\|_1 + \|b - e\|_1.$$

158 Therefore, e must satisfy $-1 \leq y(e) \leq 0$ (see Figure 4 b)). In this case we have

$$\begin{aligned} \|a - e\|_1 + \|b - e\|_1 &= x(e) - x(a) + y(a) - y(e) + x(e) - x(b) + y(e) - y(b) \\ &= 2x(e) + 8 \end{aligned}$$

159 Then $\|a - e\|_1 + \|b - e\|_1$ is minimized when $x(e)$ is minimum, and it happens when $y(e) = 0$.

160 If $y_0 = 8$, then h can be translated downwards with vector $(0, -\frac{1}{2})$ and the value of the objective
 161 function decreases. Thus point $(12, 8)$ is discarded. It remains to show that there is a solution

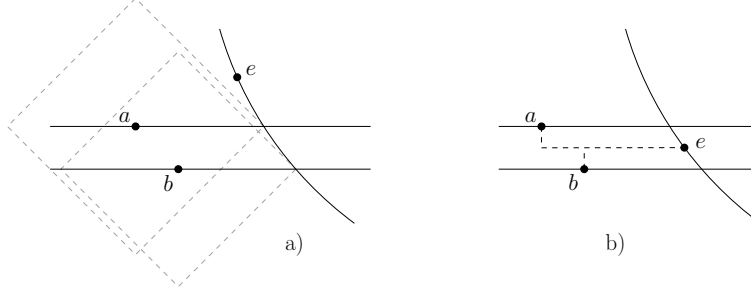


Figure 4: $a = (-4, 0)$ and $b = (-3, -1)$. When one endpoint of the highway has coordinates $(12, 8)$, $(12, 7)$, or $(12, 5)$, the optimal position of the other endpoint e is on the line $y = 0$.

162 better than the one having an endpoint at either $(12, 7)$ or $(12, 5)$, and the other endpoint on the
 163 line $y = 0$. Observe that if f and t belong to the lines $y = 0$ and $x = 12$, respectively, then by
 164 exchanging f and t the value of the objective function reduces in ℓ/v . Then consider the case where
 165 $y(t) = 0$ and $x(f) = 12$.

166 Let $t = (0, 0)$ and $f = (12, 6)$. Given a value ε , let t_ε be the point with coordinates $(\varepsilon, 0)$ and f_ε
 167 be the point in the line $x = 12$ such that $y(f_\varepsilon) > 0$ and the Euclidean distance between f_ε and
 168 t_ε is equal to ℓ (see Figure 5). Let $[-\delta_1, \delta_2]$, $\delta_1, \delta_2 > 0$, be the maximal-length interval such that
 169 $5 \leq y(f_\varepsilon) \leq 7$ for all $\varepsilon \in [-\delta_1, \delta_2]$. Note $\delta_1 = \sqrt{155} - 12 < 1$ and $\delta_2 = 12 - \sqrt{131} < 1$. Then $|\varepsilon| < 1$.

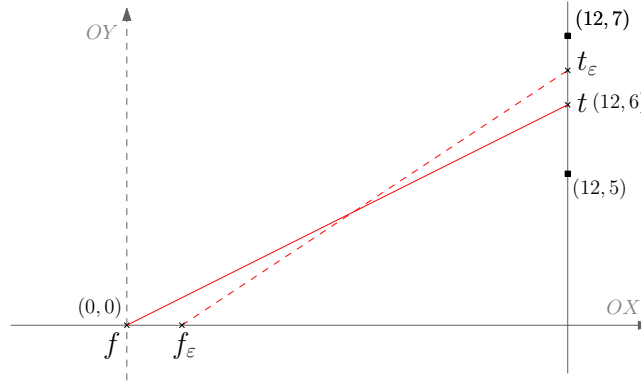


Figure 5: Definitions of f_ε and t_ε .

170

171 The variation of the objective function's value when f and t are moved to f_ε and t_ε , respectively,
 172 is equal to

$$\begin{aligned}
 g(\varepsilon) &:= \Phi(f_\varepsilon, t_\varepsilon) - \Phi(f, t) \\
 &= 2(x(t_\varepsilon) - x(t)) - (y(f_\varepsilon) - y(f)) \\
 &= 2\varepsilon - \left(\sqrt{36 + 24\varepsilon - \varepsilon^2} - 6 \right).
 \end{aligned}$$

173 In the following we will show that $\sqrt{36 + 24\varepsilon - \varepsilon^2} < 6 + 2\varepsilon$, for all $\varepsilon \in [-\delta_1, \delta_2] \setminus \{0\}$. In particular,
 174 we will have $g(\varepsilon) > 0$ (except when $\varepsilon = 0$), implying that our highway location is optimal. First
 175 observe that $4\varepsilon^2 + 24\varepsilon + 36 = (2\varepsilon + 6)^2 > 36 + 24\varepsilon - \varepsilon^2$. Since $|\varepsilon| < 1$ then $2\varepsilon + 6 > 0$ and
 176 $36 + 24\varepsilon - \varepsilon^2 > 0$, which implies $2\varepsilon + 6 > \sqrt{36 + 24\varepsilon - \varepsilon^2}$. Thus $g(\varepsilon) > 0$ and the highway with

177 endpoints f and t gives a better solution than that having an endpoint at $(12, 7)$ or $(12, 5)$. This
 178 completes the proof. \square

179 In the next section we provide a correct algorithm that solves the problem in $O(n^3)$ time. We
 180 assume general position, that is, there are no two points on a same line having slope in the set
 181 $\{-1, 0, 1, \infty\}$.

182 3 The algorithm

183 Lemma 2.1 can be used to find an optimal solution to the FHL-problem. Although the method is
 184 quite similar for both cases in Lemma 2.1, we address the two cases independently for the sake of
 185 clarity. By Vertex-FHL-problem we will denote the FHL-problem for the cases in which Lemma 2.1
 186 a) holds, and by Edge-FHL-problem the FHL-problem for the cases in which Lemma 2.1 b) holds.
 187 In the next subsections we give an $O(n^3)$ -time algorithm for each variant of the problem. In both
 188 of them we assume w.l.o.g. that highway's length ℓ is equal to one.

189 In the following θ will denote the positive angle of the highway with respect to the positive direction
 190 of the x -axis. For the sake of clarity, we will assume that $\theta \in [0, \frac{\pi}{4}]$. When θ belongs to the interval
 191 $[k\frac{\pi}{4}, (k+1)\frac{\pi}{4}]$, $k = 1, \dots, 7$, both the Vertex- and Edge-FHL-problem can be solved in a similar way.

192 Given a point u and an angle θ , let $u(\theta)$ be the point with coordinates $(x(u) + \cos \theta, y(u) + \sin \theta)$.
 193 There exists an angle $\phi \in [0, \frac{\pi}{4}]$ such that the bisector of the endpoints f and $t = f(\theta)$ has the shape
 194 in Figure 2 a) for all $\theta \in [0, \phi)$, and has the shape in Figure 2 b) for all $\theta \in (\phi, \frac{\pi}{4}]$. Such an angle ϕ
 195 verifies $\cos(\phi) - \sin(\phi) = \frac{1}{v}$. Furthermore, $\phi = \frac{1}{2} \arcsin(1 - \frac{1}{v^2})$ and $\phi \neq \frac{\pi}{4}$ unless v is infinite. Refer
 196 to [8] for a detailed description of this situation.

197 Let Π_x , Π_y , and Π_{x+y} denote the point set S sorted according to the x -, y -, and $(x + y)$ -order,
 198 respectively.

199 3.1 Solving the Vertex-FHL-problem

200 For each vertex u of G we can solve the problem subject to $f = u$ or $t = u$. We show how to obtain
 201 a solution if $f = u$. The case where $t = u$ can be solved analogously.

202 Suppose w.l.o.g. that the vertex $f = u$ is the origin of the coordinate system and the highway angle
 203 is θ , for $\theta \in [0, \frac{\pi}{4}]$. Then $t = u(\theta) = (\cos \theta, \sin \theta)$. and the distance $d_t(p, f)$ between a point $p \in S$
 204 and the facility u has the expression $c_1 + c_2 \cos \theta + c_3 \sin \theta$, where c_1, c_2, c_3 are constants satisfying
 205 $c_2, c_3 \in \{-1, 0, 1\}$. When θ goes from 0 to $\frac{\pi}{4}$, this expression changes at the values of θ such that:

- 206 • The point p switches from using the highway to going directly to the facility (or vice versa).
 207 We call these changes *bisector events*. A bisector event occurs when the bisector between the
 208 highway's endpoints u and $u(\theta)$, contains p . At most two bisector events are obtained for each
 209 point p .
- 210 • The highway endpoint $u(\theta)$ crosses the vertical or horizontal line passing through p . We call
 211 this event *grid event*. Again, each point of S generates at most two grid events.
- 212 • $\theta = \phi$. We call it the ϕ -event.

213 We refer the interested reader to [8] for a detailed description of the above events¹. The cost of
 214 their algorithm is dominated by the time spent sorting the order in which events take place. In
 215 order to avoid this time, we use the following result:

216 **Lemma 3.1** *After an $O(n \log n)$ -time preprocessing, the angular order of all the events associated*
 217 *with a given vertex of G can be obtained in linear time.*

218 **Proof.** The preprocessing consists in computing Π_x , Π_y , and Π_{x+y} , which can be done in $O(n \log n)$
 219 time. Now, let u be a vertex of G . It is straightforward to see that they are $O(n)$ grid events and
 220 that we can obtain their angular order in linear time by using both Π_x and Π_y . Let us show how
 221 to obtain the bisector events in $O(n)$ time.

222 The bisector of u and $u(\theta)$ consists of two axis-aligned half-lines and a line segment with slope
 223 -1 connecting their endpoints (see Figure 2 and [8] for further details). Given a point p , when θ
 224 goes from 0 to $\pi/4$ the bisector between u and $u(\theta)$ passes through p at most twice, that is, when
 225 p belongs to one of the half-lines of the bisector and when p belongs to the line segment. If p
 226 belongs to the line segment of the bisector then the event is denoted by α_p (see Figure 6 b)). If p
 227 belongs to the leftmost half-line of the bisector, which is always vertical, we denote that event by
 228 β_p (see Figure 6 a)). Otherwise, if p belongs to the rightmost half-line which can be either vertical
 229 or horizontal we denote that event by γ_p (see Figure 6 c) and d)). Observe that if the rightmost
 230 half-line is vertical then $\gamma_p < \phi$, otherwise $\gamma_p > \phi$. Refer to [8] for a characterization to identify
 231 whether a point $p \in S$ generates a bisector event for some angle θ .

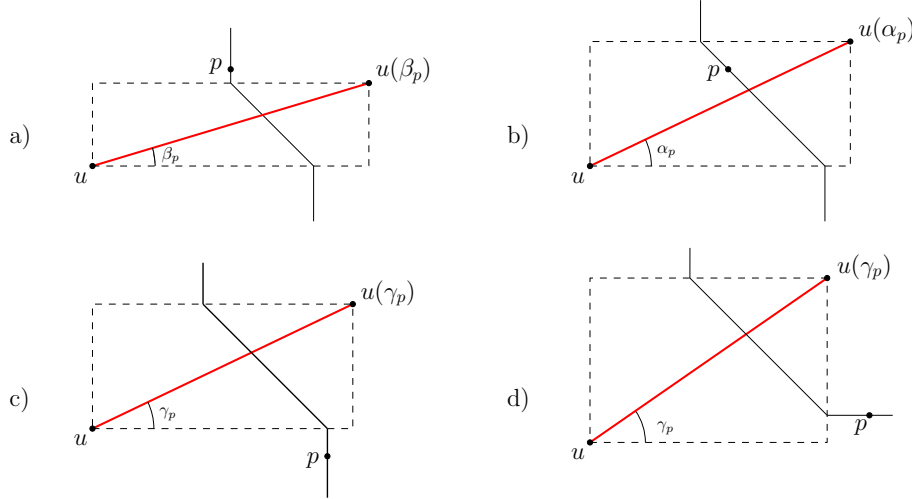


Figure 6: The bisector events of p when $\theta \in [0, \frac{\pi}{4}]$. a) p belongs to the leftmost half-line of the bisector of u and $u(\theta)$. b) p belongs to the segment. c,d) p belongs to the rightmost half-line of the bisector.

232 Let Π_1 be the subsequence of Π_{x+y} containing all elements p such that $\alpha_p \in [0, \frac{\pi}{4}]$, Π_2 be the
 233 subsequence of Π_x containing all elements p such that $\beta_p \in [0, \frac{\pi}{4}]$, and Π_3 be the subsequence
 234 of Π_x that contains all elements p such that $y(p) < y(u)$ and $\gamma_p \in [0, \phi]$, concatenated with the
 235 subsequence of Π_y that contains all elements p such that $x(p) > x(u)$ and $\gamma_p \in [\phi, \frac{\pi}{4}]$. Given a point
 236 $p \in S$, the corresponding events of p in $[0, \frac{\pi}{4}]$ can be found in constant time, thus Π_1 , Π_2 , and Π_3
 237 can be built in linear time.

¹Although their events are very similar to the ones we described, the authors of [8] refer to them as *projection* and *limit points*. We prefer to use the term “event”, since “point” is reserved for the elements of S

238 The following statements are true for any point $p \in S$:

239 (a) $x(p) + y(p) = \frac{1}{2}(\cos \alpha_p + \sin \alpha_p + \frac{1}{v})$ for all points p in Π_1 .

240 (b) $x(p) = \frac{1}{2}(\cos \beta_p - \sin \beta_p + \frac{1}{v})$ for all points p in Π_2 .

241 (c) $x(p) = \frac{1}{2}(\cos \gamma_p + \sin \gamma_p + \frac{1}{v})$ for all points p in Π_3 such that $\gamma_p < \phi$.

242 (d) $y(p) = \frac{1}{2}(-\cos \gamma_p + \sin \gamma_p + \frac{1}{v})$ for all points p in Π_3 such that $\gamma_p > \phi$.

243 Let Γ_1 (resp. Γ_2, Γ_3) be the sequence obtained by replacing each element p in Π_1 (resp. Π_2, Π_3)
 244 by α_p (resp. β_p, γ_p). Therefore, from statements (a) – (d) and the monotonicity of the functions
 245 $\cos \theta + \sin \theta$, $\cos \theta - \sin \theta$, and $-\cos \theta + \sin \theta$ in the interval $[0, \frac{\pi}{4}]$, we obtain that Γ_1, Γ_2 , and Γ_3 are
 246 sorted sequences. Using a standard method for merging sorted lists, we can merge in linear time
 247 $\Gamma_1, \Gamma_2, \Gamma_3$, the grid events, and the ϕ -event. Therefore, the angular order of all events associated
 248 with a vertex u can be obtained in $O(n)$ time and the result follows. \square

249 **Theorem 3.2** *The Vertex-FHL-problem can be solved in $O(n^3)$ time.*

250 **Proof.** Let u be a vertex of G . Using Lemma 3.1, we obtain in linear time the angular order of
 251 the $O(n)$ events associated with u . The events induce a partition of $[0, \frac{\pi}{4}]$ into maximal intervals.
 252 For each of those intervals, the objective function takes the form $g(\theta) := \Phi(f, t) = \Phi(u, u(\theta)) =$
 253 $b_1 + b_2 \cos \theta + b_3 \sin \theta$, where b_1, b_2, b_3 are constants. This problem is of constant size in each
 254 subinterval and the minimum of $g(\theta)$ can be found in $O(1)$ time. Furthermore, the expression of
 255 $g(\theta)$ can be updated in constant time when θ crosses an event point distinct of ϕ when going from
 256 0 to $\frac{\pi}{4}$. In the case where θ crosses ϕ , $g(\theta)$ can be updated in at most $O(n)$ time. Then the problem
 257 subject to $f = u$ can be solved in linear time. The case in which $t = u$ can be addressed in a similar
 258 way. It gives an overall $O(n^3)$ time complexity because G has $O(n^2)$ vertices. \square

259 3.2 Solving the Edge-FHL-problem

260 We now consider the case in which the optimal solution satisfies condition b) of Lemma 2.1. Namely,
 261 we consider a horizontal line e_h of G and each vertical line e_v of G . For every pair of such lines,
 262 we consider eight different sub-cases, depending on whether h is located above/below e_h , right-
 263 wards/leftwards of e_v , and $f \in e_h$ and $t \in e_v$ (or *vice versa*). For a fixed sub-case, we parametrize
 264 the location of the highway by the angle θ that the highway forms with e_h . As in the Vertex-FHL
 265 case, we assume that $f \in e_h$, $t \in e_v$, and $\theta \in [0, \frac{\pi}{4}]$.

266 We implicitly redefine the coordinate system so that e_h and e_v intersect at the origin o . Let $\theta \in [0, \frac{\pi}{4}]$
 267 be the positive angle of the highway with respect to the positive direction of the x -axis and $f = x_\theta$,
 268 $t = y_\theta$ be the highway endpoints, see Figure 7.

269 First notice that, since we are again doing a continuous translation of h , the events that affect
 270 the value of the objective function are exactly the same as those that happen in the Vertex-FHL-
 271 problem: bisector-, grid- and ϕ - events. We start by showing that the equivalent of Lemma 3.1 also
 272 holds:

273 **Lemma 3.3** *After an $O(n \log n)$ -time preprocessing, the angular order of all the events associated*
 274 *with a pair of perpendicular lines of G can be obtained in linear time.*

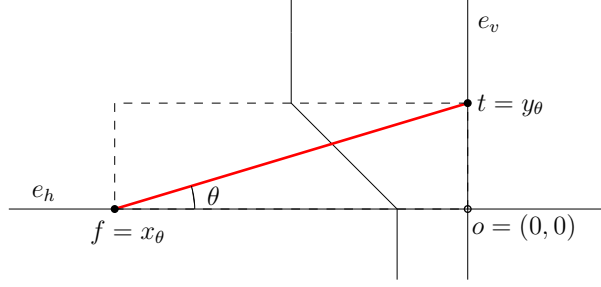


Figure 7: Solving the Edge-FHL-problem.

275 **Proof.** We can follow the arguments of Lemma 3.1. Firstly, we note that there are $O(n)$ grid events
 276 and their angular order can be obtained in linear time by using both Π_x and Π_y .

277 Given a point $p \in S$, let the events α_p , β_p , and γ_p be defined as in the Vertex-FHL case. Refer to
 278 Figure 6. Let Π_1 be the subsequence of Π_{x+y} containing all elements p such that $\alpha_p \in [0, \frac{\pi}{4}]$, Π_2 be
 279 the subsequence of Π_x containing all elements p such that $\beta_p \in [0, \frac{\pi}{4}]$, and Π_3 be the subsequence
 280 of Π_x that contains all elements p such that $y(p) < y(o)$ and $\gamma_p \in [0, \phi]$, concatenated with the
 281 subsequence of Π_y that contains all elements p such that $x(p) > x(o)$ and $\gamma_p \in [\phi, \frac{\pi}{4}]$. Note that
 282 Π_1 , Π_2 , and Π_3 can be built in linear time.

283 Given a point $p \in S$, the following statements are true:

284 (a) $x(p) + y(p) = \frac{1}{2}(-\cos \alpha_p + \sin \alpha_p + \frac{1}{v})$ for all points p in Π_1 .

285 (b) $x(p) = \frac{1}{2}(-\cos \beta_p - \sin \beta_p + \frac{1}{v})$ for all points p in Π_2 .

286 (c) $x(p) = \frac{1}{2}(-\cos \gamma_p + \sin \gamma_p + \frac{1}{v})$ for all points p in Π_3 such that $\gamma_p < \phi$.

287 (d) $y(p) = \frac{1}{2}(-\cos \gamma_p + \sin \gamma_p + \frac{1}{v})$ for all points p in Π_3 such that $\gamma_p > \phi$.

288 Let Γ_1 (resp. Γ_2 , Γ_3) be the sequence obtained by replacing each element p in Π_1 (resp. Π_2 ,
 289 Π_3) by α_p (resp. β_p , γ_b). Therefore, by using similar arguments to those used in Lemma 3.1 the
 290 angular order of all events can be obtained in $O(n)$ time, once the lists Π_x , Π_y and Π_{x+y} have been
 291 precomputed. \square

292 Consider now a small interval $[\theta_1, \theta_2]$ in which no event occurs. Observe that, after the coordinate
 293 system redefinition, we have $f = x_\theta = (-\cos \theta, 0)$, and $t = y_\theta = (0, \ell \sin \theta)$. Let $p \in S$ be a point
 294 that uses the highway to reach the facility; since only the y -coordinate of t changes, its distance to
 295 f can be expressed as $c_1 \pm \sin \theta$ for some $c_1 > 0$. Analogously, if p walks to f , its distance is of the
 296 form $c_1 \pm \cos \theta$ for some $c_1 > 0$. That is, the distance between a point of S and f in any interval is
 297 of the form $c_1 + c_2 \sin \theta + c_3 \cos \theta$ for some constants $c_1 > 0$ and $c_2, c_3 \in \{-1, 0, 1\}$.

298 **Theorem 3.4** *The Edge-FHL-problem can be solved in $O(n^3)$ time.*

299 **Proof.** We can use a method similar to the one used in the Vertex-FHL-problem. Let e_h be a
 300 horizontal line of G and e_v be a vertical line of G .

301 Using Lemma 3.3, we obtain in linear time the angular order of the $O(n)$ events associated with e_h
 302 and e_v . The events induce a partition of $[0, \frac{\pi}{4}]$ into maximal intervals. For each of those intervals the
 303 objective function has the form $g(\theta) := \Phi(f, t) = \Phi(x_\theta, y_\theta) = b_1 + b_2 \cos \theta + b_3 \sin \theta$, where $b_1 > 0$,

Figure 8	ℓ	v	Cost	Ratio
a)	0	-	49	1
b)	1	2	46	0.93
		4	45.5	0.92
		10^6	45	0.91
c)	7.07	2	34.07	0.7
		4	30.54	0.62
		10^6	27	0.55
d)	13.41	2	27.41	0.56
		4	20.71	0.42
		10^6	14	0.29
e)	16.55	2	9	0.18
		4	8.5	0.17
		10^6	8	0.16

Table 1: Total transportation cost as a function of the highway’s length and speed. The last column shows how much does the highway improve the total transportation cost (compared to the case in which only a facility is located)

304 and $b_2, b_3 \in \mathbb{Z}$ are constants. This problem has constant size, hence the minimum of $g(\theta)$ can be
305 found in $O(1)$ time. Furthermore, the expression of $g(\theta)$ can be updated in constant time when θ
306 crosses an event point distinct of ϕ when it goes from 0 to $\frac{\pi}{4}$. In the case where θ crosses ϕ , $g(\theta)$
307 can be updated in at most $O(n)$ time. Then the problem subject to $f \in e_h$ and $t \in e_v$ can be solved
308 in linear time. It gives an overall $O(n^3)$ time complexity because G has $O(n^2)$ pairs consisting of a
309 horizontal and a vertical line. \square

310 4 Experimental results

311 Similar to [8], we explore examples of solutions to the FHL-problem for different values of the length
312 of the line segment. The problem instance is given by the unweighted points with coordinates
313 $(-4, 0)$, $(-3, -1)$, $(12, 8)$, $(13, 5)$, and $(13, 7)$ as in Lemma 2.2 and we consider locating a highway
314 for different values of length and speed. Given a fixed value of speed, say $v = 2$, Figure 8 shows the
315 location of the optimal highways for some values of ℓ . Note that the case $\ell = 0$ is the Fermat-Weber
316 problem for the L_1 -metric. The highway’s length and the associated total transportation cost for
317 each of these solutions can be seen in Table 4. The optimal solution for each of the cases (and its
318 associated cost) has been obtained with the help of a computer.

319 Observe that, for some values of ℓ , the optimal solution satisfies condition (a) of Lemma 2.1, but in
320 other situations condition (b) is satisfied instead (see Figure 8 d), where the highway’s length has
321 been set to 13.41). Experimentally we observed that increasing the highway’s length decreases the
322 total transportation cost until $\ell = \sqrt{305}$, in which a total cost of $5 + 2\ell/v$ is obtained (see Figure 8
323 e)). Afterwards the cost gradually increases until we locate a highway so long that no point of S
324 uses it to reach f . We also note that for this demand point set the highway’s speed has a small
325 impact on the optimal solution. Indeed, increasing the highway’s speed changes the total cost but
326 the location of the highway in the above instance is unaffected by the highway’s speed (provided
327 that $v > 1$). The fourth column in Table 4 gives the small variation of the total cost with respect
328 to the speed. This suggests the following open problem: given an instance of the FHL-problem, can
329 we efficiently compute the highway’s length that minimizes the total transportation cost?

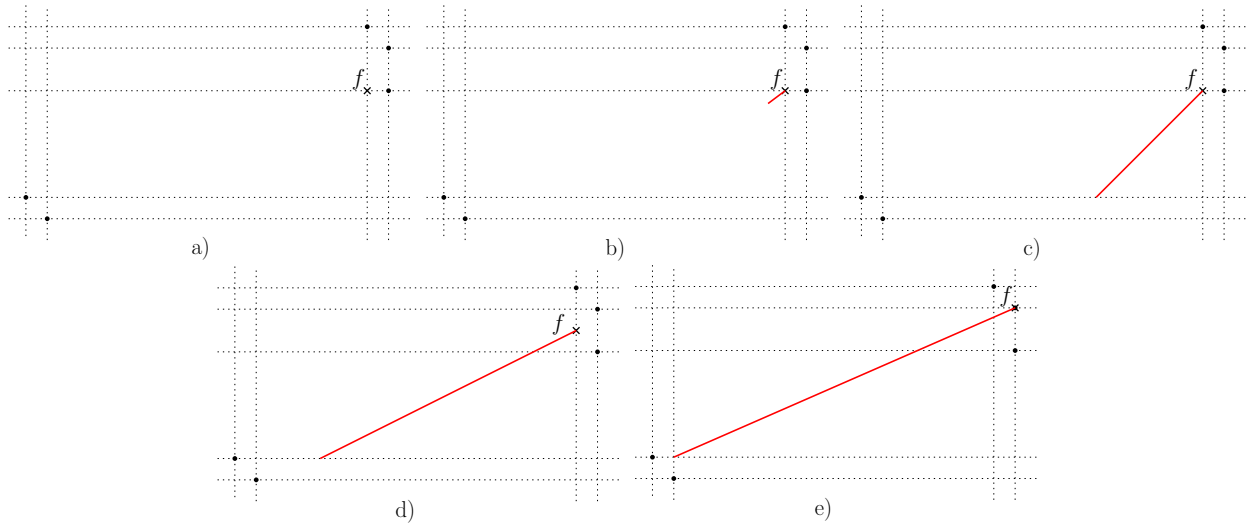


Figure 8: Solution of the same instance of the FHL-problem for different values of ℓ . The optimal highway is depicted in red (and the endpoint containing f as a cross). The exact highway’s length and the associated total transportation cost can be seen in Table 4.

5 Concluding remarks

As further research, it would be worth studying the same problem in other metrics or using different optimization criteria. Another interesting variant would be to consider the problem when the length of the highway is not given in advance and it is a variable in the problem. Additionally, we could consider a similar distance model in which the clients can enter and exit the highway at any point (called *freeway* in [5]).

Motivated from the experimental results of Section 4, we can deduce that the highway’s length has a strong impact on the optimal solution. As one would expect, when the highway’s length is small, the total cost barely changes. We obtain a similar effect when the highway to locate is very long, since traveling to the opposite endpoint takes more time than walking directly to the facility. Hence, it would be interesting to consider a variation of the problem in which we can also adjust the highway’s length. Specially, one would like to find a balance between the cost of constructing a longer highway and the improvement in the total transportation cost.

References

- [1] M. Abellanas, F. Hurtado, C. Icking, R. Klein, E. Langetepe, L. Ma, B. Palop, and V. Sacristán. Voronoi diagram for services neighboring a highway. *Information Processing Letters*, 86:283–288, 2003.
- [2] H.-K. Ahn, H. Alt, T. Asano, S. W. Bae, P. Brass, O. Cheong, C. Knauer, H.-S. Na, C.-S. Shin, and A. Wolff. Constructing optimal highways. In *Proceedings of the 13th Computing: The Australasian Theory Symposium (CATS’07)*, pages 7–14, 2007.
- [3] O. Aichholzer, F. Aurenhammer, and B. Palop. Quickest paths, straight skeletons, and the city Voronoi diagram. *Discrete & Computational Geometry*, 31:17–35, 2004.
- [4] G. Aloupis, J. Cardinal, S. Collette, F. Hurtado, S. Langerman, J. O’Rourke, and B. Palop. Highway hull revisited. *Computational Geometry: Theory and Applications*, 43:115–130, 2010.

- 353 [5] S. W. Bae, M. Korman, and T. Tokuyama. All farthest neighbors in the presence of highways and obsta-
354 cles. In *Proceedings of the 3rd International Workshop on Algorithms and Computation (WALCOM'09)*,
355 LNCS, pages 71–82, 2009.
- 356 [6] J. Cardinal, S. Collette, F. Hurtado, S. Langerman, and B. Palop. Optimal location of transportation
357 devices. *Computational Geometry: Theory and Applications*, 41:219–229, 2008.
- 358 [7] R. Durier and C. Michelot. Geometrical properties of the fermat-weber problem. *European Journal of*
359 *Operational Research*, 20(3):332–343, 1985.
- 360 [8] I. Espejo and A. M. Rodríguez-Chía. Simultaneous location of a service facility and a rapid transit line.
361 *Computers and Operations Research*, 38:525–538, February 2011.
- 362 [9] M. Korman and T. Tokuyama. Optimal insertion of a segment highway in a city metric. In *Proceedings*
363 *of the 14th international conference on Computing and Combinatorics (COCOON'08)*, LNCS, pages
364 611–620, 2008.