



Image  
Collection



Distance Matrix  
Based +/- Pair  
Generation



Pos. Pair



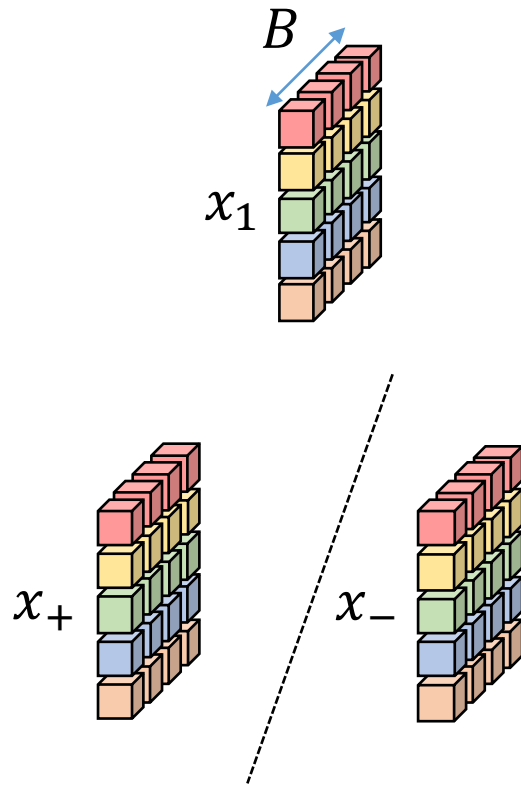
$y = 0$

Neg. Pair



$y = 1$

CNN Feature Maps



MLP

