


RGB images




Stair detection

Appearance-based
feature extraction

Random
forest
classifier

Classified images




● safe ● risky ● obstacle ● stair


Terrain class maps



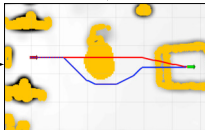
Geometry-based
feature extraction



Registered point clouds



Height maps



Cost maps