

UNIVERSITY OF NEBRASKA-LINCOLN 2024-2025 CAMPUS MAPS

Office of Admissions:
402-472-2023

Parking & Transit Services:
402-472-1800

Campus Operator:
402-472-7211

Campus Police:
402-472-2222

f /UNLincoln /UNLincoln @UNLincoln
maps.unl.edu

A-J

- 90 Abel Hall (ARH)
- 91 **Abel-Sandoz Welcome Center** (ARH)
- 36 **Adele Hall Learning Commons** (LLN) (LLS)
- 10 **Admissions Office** (ALEX)
- 19 AKRS Champions Club (NECH)
- 10 Alexander Bldg. (ALEX)
- 11 Andersen Hall (ANDN)
- 38 Andrews Hall (ANDR)
- 22 Architecture Hall (ARCH) (ARCW)
- 31 Avery Hall (AVH)
- 57 Beadle Center (BEAD)
- 20 Behlen Laboratory (BEL)
- 49 Benton Hall (BENH)
- 35 Bessey Hall (BESY)
- 57 Bioscience Greenhouses (BIOG)
- 82 Boat House - Campus Rec. (BOAT)
- 24 Brace Laboratory (BL)
- 34 Burnett Hall (BURN)
- 89 Business Services Complex (BSC)
- 67 **Campus Recreation Center** (CREC)
- 37 Canfield Administration Bldg. (ADMN) (ADMS)
- 73 Carolyn Pope Edwards Hall (CPEH)
- 66 Coliseum (COL)
- 42 College of Business (HLH)
- 58 College of Nursing (HCCN)
- 68 Cook Pavilion (COOK)
- 51 The Courtyards (CORT)
- 103 **Devaney Sports Center** (DEV)
- 56 Eastside Suites (ESST)
- 94 Facilities Management & Planning (FMP)
- 95 Facilities Management Shops (FMS)
- 48 Fairfield Hall (FAIR)

K-Q

- 41 Kauffman Academic Residential Center (KAUF)
- 95 Key Services (FMS)
- 87 Kiewit Hall (KH)
- 2 **Kimball Recital Hall** (KRH)
- 54 Knoll Residential Center (KNOL)
- 88 Landscape & Facilities Implement Bldg. (LIB/FIB)
- 86 Landscape Services Offices (WAT)
- 3 **Lied Center for Performing Arts** (LIED)
- 32 Louise Pound Hall (LPH)
- 50 Love Hall (LOVH)
- 36 **Love Library** (LLN) (LLS)
- 27 Manter Hall (MANT)
- 8 **Mary Rieppma Ross Media Arts Center** (RVB)
- 25 **Memorial Stadium**
- 69 Military & Naval Science Bldg., Pershing (M&N)
- 39 **Morrill Hall** (MORR)
- 21 Nebraska Athletic Ticket Office
- 84 Nebraska Hall (NH)
- 105 Nebraska Innovation Campus (NIC)
- 43 **Nebraska State Historical Society**
- 40 **Nebraska Union** (NU)
- 50 Neihardt Center (NRC)
- 33 Oldfather Hall (OLDH)
- 62 **Osborne Athletic Complex** (MSTD)
- 65 Osborne Legacy Complex
- 85 Othmer Hall (OTHM)
- 72 **Outdoor Adventures Center** (OAC)
- 100 Outdoor Track

R-Z

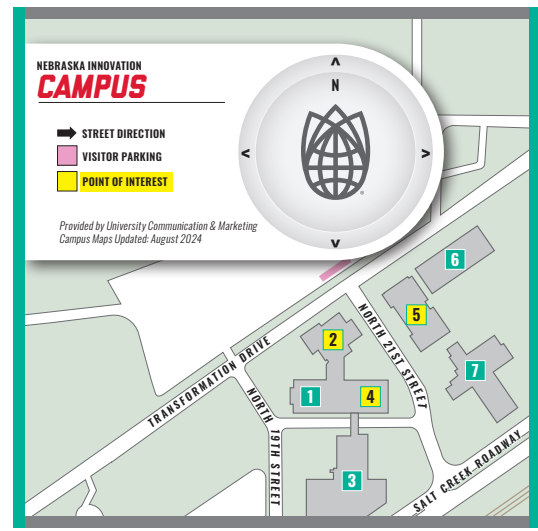
- 17 Parking & Transit Services (SDPG)
- 97 Prem S. Paul Research Center at Whittier (WHIT)
- 50 Raymond Hall (RAYH)
- 23 Richards Hall (RH)
- 92 Sandoz Hall (SZRH)
- 26 Schorr Center (SHOR)
- 78 Schramm Hall (SCRH)
- 83 Scott Engineering Center (SEC)
- 46 Seaton Hall (SEH)
- 45 Selleck Quadrangle (SELK)
- 29 **Sheldon Museum of Art** (SHEL)
- 76 Smith Hall (SMRH)
- 39 **State Museum of Natural History** (MORR)
- 74 Teachers College Hall (TEAC)
- 6 **Temple Building** (TEMP)
- 99 Transportation Services (TRAN)
- 59 U Street Apartments (UST)
- 5 University Communication & Marketing (UCOMM)
- 55 **University Health Center** (HCCN)
- 12 University of Neb. Federal Credit Union (UNLCU)
- 53 University Housing Offices
- 55 University Suites (UNST)
- 96 UNL Children's Center (CHC)
- 89 **UNL Print, Copy & Passport Services** (BSC)
- 13 **UNL Police Dept. - 300 N 17th St** (17PG)
- 70 Utility Plant (CCUP)
- 7 **Van Brunt Visitors Center** (RVB)
- 79 Village, The (VILL)
- 61 Vine Street Apartments (2222, 2244)
- 80 Voelte-Keegan Nanoscience Research Center (JH)
- 86 Watson Bldg. (WAT)
- 1 Westbrook Music Bldg. (WMB)
- *under construction*
- 47 **Wick Alumni Center** (WICK)
- 52 Willa Cather Dining Complex (WCDC)
- 28 Woods Art Bldg. (WAB)
- 18 501 Bldg. (501)

CAMPUS PARKING GARAGES

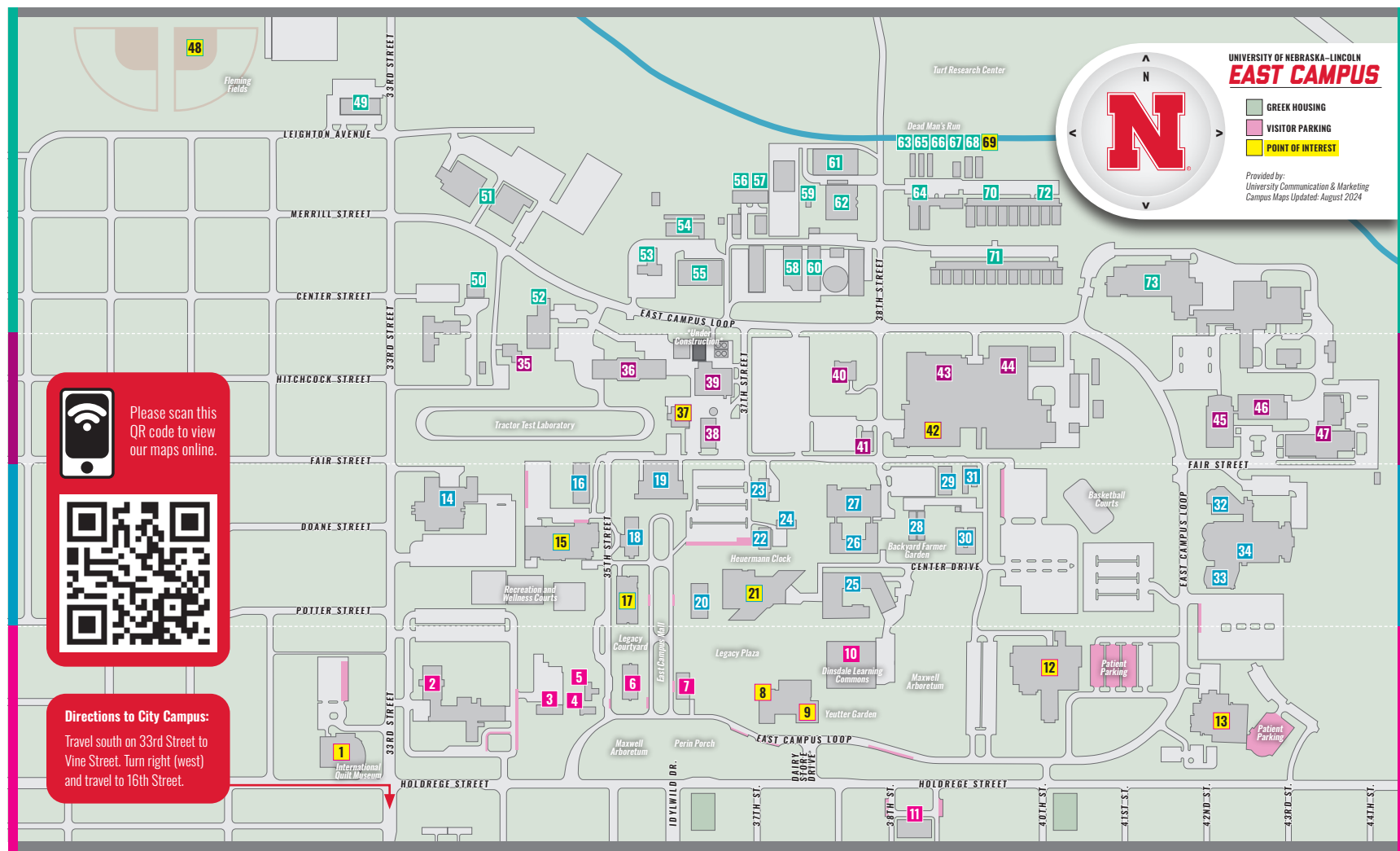
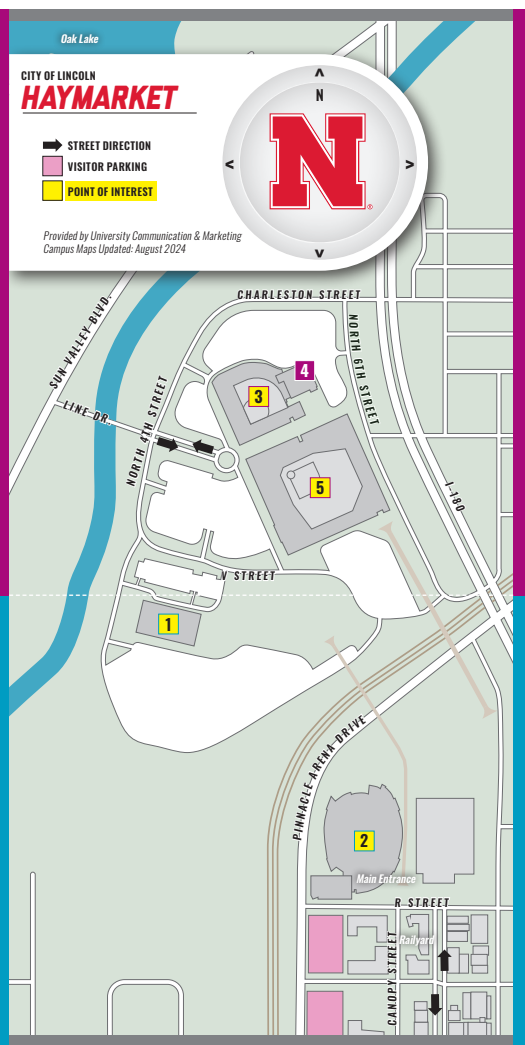
- 14 17th & R Parking Garage (17PG)
 - 15 18th & R Parking Garage (18PG)
 - 71 14th & Avery Parking Garage (14PG)
 - 93 19th & Vine Parking Garage (19PG)
 - 16 Stadium Drive Parking Garage (SDPG)
- Haymarket Park Stadium Complex (HAYB)**
West on O Street to Sunvalley Blvd.—turn right (north) to Line Drive Circle—turn right (east).
- Pinnacle Bank Arena** – West on Q Street to N 8th Street—turn right (north) to R Street—turn left (west).



- 1 Barbara Hibner Field & Soccer Stadium (BHSF)
- 2 Sid and Hazel Dillon Tennis Center (DTC)



- 3 Food Innovation Center (FIC)
- 7 Greenhouse Innovation Center (ICG)
- 4 **Nebraska Innovation Campus Conference Center** (NICC)
- 2 **Nebraska Innovation Commons** (NICC)
- 1 Nebraska Innovation Studio (NIS)
- 6 Rise Building (RISE)
- 5 **The Scarlet Hotel**



HOW TO READ THE CAMPUS MAPS:

If you know the name of the building, look for it in the alphabetical lists.
 If you're looking for the building by number, they are read from **left to right**/**bottom to top** and divided by color rows for easier finding.

Visitor/Guest Parking

There are a number of areas where visitors may park indicated in pink on the map. For complete information, please visit parking.unl.edu/visitors.
 All UNL parking facilities, except metered areas and time-controlled zones, require a valid University of Nebraska parking permit 24 hours a day, 7 days a week.
 Most parking on the UNL campus is designated for faculty and staff, or residential and commuter students. These individuals pay monthly rates for the privilege of parking on campus and they are issued permits that allow them to park in designated lots.

Please scan this QR code to view our maps online.

Directions to City Campus:
 Travel south on 33rd Street to Vine Street. Turn right (west) and travel to 16th Street.

- 4 Alex Gordon Training Complex (L045)
- 1 **Breslow Ice Center** (BIC)
- 5 **Haymarket Park Baseball Stadium Complex** (HAYB)
- 3 **Bowlin Stadium** (HAYS)
- 2 **Pinnacle Bank Arena** (PBA)

- A-K**
- 7 Agricultural Communications Bldg. (ACB)
 - 6 Agricultural Hall (AGH)
 - 57 Agronomy & Horticulture Physiology Bldg. (AHPH)
 - 44 Animal Science Complex (ANSC)
 - 43 Baker Hall (MBH)
 - 13 **Barkley Memorial Center** (BKC)
 - 4 Bio-Fiber Development Laboratory (BDL)
 - 19 Chase Hall (CHA)
 - 16 Child Development Laboratory, Staples (CDL)
 - 12 **College of Dentistry** (DENT)
 - 34 College of Law (LAW)
 - 35 Conservation & Survey Annex Bldg. (CSA)
 - 8 **Dairy Store**
 - 10 Dinsdale Learning Commons (DINS)
 - 9 **East Campus Visitor Center**

- 20 Entomology Hall (ENTO)
- 65 Entomology Greenhouse 2 (EGR2)
- 66 Entomology Greenhouse 3 (EGR3)
- 55 Environmental Health & Safety
- 5 Family Resource Center (FRC)
- 8 Filley Hall (FYH)
- 49 Flemming Fields Annex Bldg. (FFAB)
- 48 **Fleming Fields Recreational Sports Park**
- 9 Food Industry Complex (FOOD)
- 30 Forage Research Laboratory (FORL)
- 22 Forestry Hall (FORS)
- 59 Forestry Shop (AHFS)
- 63 Greenhouse 1 (AHG1)
- 64 Greenhouse 2 (AHG2)
- 70 Greenhouse 3 (AHG3)
- 71 Greenhouse 4 (AHG4)

- L-Q**
- 17 Gwendolyn A. Newkirk Human Sciences Building (GNHS)
 - 2 Hardin Hall (HARH)
 - 31 Insectary Bldg. (INSB)
 - 1 **International Quilt Museum** (QH)
 - 26 Keim Hall (KEIM)
 - 23 Kiesselbach Crops Research Laboratory (KCR)
 - 53 Landscape Services (LSQ)
 - 54 Landscape Services Equipment Building (LSEB)
 - 37 **Larsen Tractor Museum** (LTM)
 - 18 Leverton Hall (LEV)
 - 52 Library Depository Retrieval Facility (LDR)
 - 42 **Loeffel Meat Laboratory** (LML)
 - 3 Love Memorial Hall (LRH)
 - 25 Massengale Residential Center (MRC)

- 58 Materials Management Facility (MMF)
- 34 McCollum Hall (LAW)
- 47 Morrison Center (MOLR)
- 41 Mussehl Hall (MUSH)
- 40 Nat'l Agroforestry Center (NAC)
- 67 Nat'l Agroforestry Center Storage Bldg. (NAST)
- 21 **Nebraska East Union** (NEU)
- 14 Nebraska Public Media
- 51 Nebraska Game & Parks
- 68 Neb. Statewide Arboretum Greenhouse (NSAG)
- 69 **Neb. Statewide Arboretum Greenhouse 2** (NSA)
- 73 Nebraska Veterinary Diagnostic Center (NVDC)
- 50 Pershing Maintenance (PM)
- 72 Plant Pathology Greenhouse (PPG)
- 27 Plant Sciences Hall (PLSH)

- 29 Plant Science Teaching Greenhouse (PSTG)
- 60 Poultry Bldg. F (POF)

R-Z

- 15 **Recreation & Wellness Center** (RWC)
- 17 **Robert Hillestad Gallery**
- 33 Schmid Clinic
- 34 Schmid Law Library
- 38 Service Bldg. (SVC)
- 36 Splinter Lab & Tractor Test Laboratory (SPL)
- 16 Staples Child Development Laboratory (CDL)
- 62 Stewart Seed Laboratory (SSL)
- 28 Teaching Greenhouse East (TGE)
- 28 Teaching Greenhouse West (TGW)
- 14 Terry M. Carpenter Telecomm. Center (TELC)
- 56 USDA Physiology Bldg. (USDP)
- 39 Utility Plant (ECUP)

- 11 Varner Hall (VARH)
- 46 VBS Annex (VBSA)
- 45 Vet. Medicine & Biomedical Sciences Bldg. (VBS)
- 55 Warehouse 1 (W1)
- 61 Warehouse 2 (W2)
- 24 Water Sciences Laboratory (WL)
- 32 Welpton Courtroom Bldg. (WELC)

Colonial Terrace Apartments (CTA)
 33rd & Starr Streets – one block south and east of 33rd & Holdrege St.