


94-905
c. 3

1981 Census of Canada

Recensement du Canada de 1981

**Census subdivisions in
decreasing population order**

**Liste des subdivisions de
recensement en ordre
décroissant de population**



Data in many forms...

Statistics Canada disseminates data in a variety of forms. In addition to publications, both standard and special tabulations are offered on computer printouts, microfiche and microfilm, and magnetic tapes. Maps and other geographic reference materials are available for some types of data. Direct access to aggregated information is possible through CANSIM, Statistics Canada's machine-readable data base and retrieval system.

How to obtain more information

Inquiries about this publication and related statistics or services should be directed to the Statistics Canada reference centre in:

St. John's	772-4073	Winnipeg	949-4020
Halifax	426-5331	Regina	359-5405
Montréal	283-5725	Edmonton	420-3027
Ottawa	992-4734	Vancouver	666-3691
Toronto	966-6586		

Toll-free access is provided in all provinces and territories, for users who reside outside the local dialing area of any of the regional reference centres:

Newfoundland & Labrador	Zenith 07037
Nova Scotia, New Brunswick & Prince Edward Island	1-800-565-7192
Québec	1-800-361-2831
Ontario	1-800-268-1150
Manitoba	1-800-282-8006
Saskatchewan	1 (112)-800-667-3524
Alberta	1-800-222-6400
British Columbia (South & Central)	112-800-663-1551
Yukon & Northern B.C. (area served by NorthwTel Inc.)	Zenith 08913
Northwest Territories	Zenith 22015

How to order publications

This and other Statistics Canada publications may be purchased from local authorized agents and other community bookstores, through the local Statistics Canada offices, or by mail order to Publication Sales and Services, Statistics Canada, Ottawa, Ontario, K1A 0V7.

Des données sous plusieurs formes...

Statistique Canada diffuse des données sous diverses formes. Outre les publications, des totalisations habituelles et spéciales sont offertes sur imprimés d'ordinateur, sur microfiches et microfilms, et sur bandes magnétiques. Des cartes et d'autres documents de référence géographiques sont disponibles pour certaines sortes de données. L'accès direct à des données agrégées est possible par le truchement de CANSIM, la base de données ordinaire et le système d'extraction de Statistique Canada.

Comment obtenir d'autres renseignements

Toute demande de renseignements au sujet de cette publication ou de statistiques et services connexes doit être adressée aux centres de référence de Statistique Canada à:

St. John's	772-4073	Winnipeg	949-4020
Halifax	426-5331	Regina	359-5405
Montréal	283-5725	Edmonton	420-3027
Ottawa	992-4734	Vancouver	666-3691
Toronto	966-6586		

Un **service d'appel sans frais** est offert, dans toutes les provinces et dans les territoires, aux utilisateurs qui habitent à l'extérieur des zones de communication locale des centres de référence régionaux:

Terre-Neuve et Labrador	Zénith 07037
Nouvelle-Écosse, Nouveau-Brunswick et Île-du-Prince-Édouard	1-800-565-7192
Québec	1-800-361-2831
Ontario	1-800-268-1150
Manitoba	1-800-282-8006
Saskatchewan	1 (112)-800-667-3524
Alberta	1-800-222-6400
Colombie-Britannique (région sud et centrale)	112-800-663-1551
Yukon et le nord de la Colombie-Britannique (région desservie par NorthwTel Inc.)	Zénith 08913
Territoires du Nord-Ouest	Zénith 22015

Comment commander les publications

On peut se procurer cette publication et les autres publications de Statistique Canada auprès des agents autorisés et des autres librairies locales, par l'entremise des bureaux régionaux de Statistique Canada, ou en écrivant à Ventes et distribution de publications, Statistique Canada, Ottawa, (Ontario), K1A 0V7.

**at
your
service**

**à
votre
service**



AQIL 3261443

c. 3

1981 Census of Canada

Recensement du Canada de 1981

**Census subdivisions in
decreasing population order**

**Liste des subdivisions de
recensement en ordre
décroissant de population**

Published under the authority of
the Minister of Supply and Services Canada

Publication autorisée par
le ministre des Approvisionnements et
Services Canada

Statistics Canada should be credited when
reproducing or quoting any part of this
document

Reproduction ou citation autorisée sous
réserve d'indication de la source:
Statistique Canada

Copyright Minister of Supply
and Services Canada 1982

Droits d'auteur Ministre des Approvi-
sionnements et Services Canada 1982

May 1982
8-5200-754

Mai 1982
8-5200-754

E-485

E-485

ISBN 0-660-51563-6

ISBN 0-660-51563-6

Ottawa

Ottawa

1. The first part of the document is a list of names and addresses.

2. The second part of the document is a list of names and addresses.

3. The third part of the document is a list of names and addresses.

4. The fourth part of the document is a list of names and addresses.

5. The fifth part of the document is a list of names and addresses.

6. The sixth part of the document is a list of names and addresses.

7. The seventh part of the document is a list of names and addresses.

8. The eighth part of the document is a list of names and addresses.

9. The ninth part of the document is a list of names and addresses.

10. The tenth part of the document is a list of names and addresses.

11. The eleventh part of the document is a list of names and addresses.

12. The twelfth part of the document is a list of names and addresses.

13. The thirteenth part of the document is a list of names and addresses.


14. The fourteenth part of the document is a list of names and addresses.

TABLE OF CONTENTS

	Page
Introduction	V
Definitions	VI
Sampling	VII
Coverage Error	VII
Symbols	VIII
Table 1. Census Subdivisions in Decreasing Population Order, Canada, 1981	1-1
Table 2. Census Subdivisions in Alphabetical Order, Showing Population Rank, Canada, 1981	2-1

TABLE DES MATIÈRES

	Page
Introduction	V
Définitions	VI
Échantillonnage	VII
Erreur d'observation	VII
Signes conventionnels	VIII
Tableau 1. Subdivisions de recensement en ordre décroissant de population, Canada, 1981	1-1
Tableau 2. Subdivisions de recensement en ordre alphabétique, indiquant le rang de population, Canada, 1981	2-1



INTRODUCTION

This report provides the final population counts of the 1981 Census of Canada for all census subdivisions in Canada. All population counts reported for census subdivisions are based on the boundaries in effect on January 1, 1981 provided the information and documentation on these boundaries were in the hands of the census by March 1, 1981. Where information was not received or was received after March 1, 1981 the name, status and/or limits of census subdivisions may not correspond with those recognized by the provinces.

Summaries of CSD changes are available in the form of two bulletins:

- (1) Changes to Municipal Boundaries, Status and Names (Catalogue No. 12-201, Annual); and
- (2) Standard Geographical Classification, 1981, Vol. I (Catalogue No. 12-567, Occasional).

Table 1 presents 1981 population counts for all census subdivisions in Canada ranked in descending order according to their population. Table 2 presents all census subdivisions in alphabetical order indicating the final population count and the national population ranking of each.

It should be noted that the parts of Flin Flon located in Manitoba and Saskatchewan and the parts of Lloydminster located in Saskatchewan and Alberta are treated as separate CSDs.

In 1981, for the first time, each Indian Reserve and unorganized territory is reported separately.

A series of reference maps locating all census subdivisions may be found in another bulletin (Catalogue No. 99-907).

More detailed tables of selected demographic, social and economic characteristics of individuals as well as characteristics of dwellings, households and families will be provided for census subdivisions 5,000 population and over in Volume 3 of the regular 1981 data products series (Catalogue Nos. 95-904 and 95-945).

INTRODUCTION

Le présent bulletin donne les chiffres de population définitifs du recensement du Canada de 1981 pour toutes les subdivisions de recensement. Tous les chiffres de population fournis sont fondés sur les limites des subdivisions de recensement en vigueur le 1^{er} janvier 1981, dans la mesure où ces dernières étaient parvenues au personnel du recensement le 1^{er} mars 1981. Si les renseignements relatifs à des modifications de nom, de statut ou de limites de subdivisions de recensement ont été reçus après le 1^{er} mars 1981, ou ne nous sont jamais parvenus, il peut arriver que les nom, statut et limites de certaines subdivisions de recensement ne correspondent pas à ceux enregistrés auprès de l'administration provinciale correspondante.

Deux bulletins expliquent sommairement les changements apportés aux SDR:

- (1) Changements de limites, de statut et de nom des municipalités (n^o 12-201 au catalogue, publication annuelle)
- (2) Classification géographique type, 1981. Vol. I (n^o 12-567 au catalogue, publication hors série).

Le tableau 1 donne les chiffres de population de 1981 des subdivisions de recensement pour l'ensemble du pays par ordre décroissant de population. Le tableau 2 présente toutes les subdivisions de recensement par ordre alphabétique, avec le chiffre de population définitif et son ordre d'importance par rapport à l'ensemble de la population.

Il convient de noter que les parties de Flin Flon situées au Manitoba et en Saskatchewan, de même que les parties de Lloydminster situées en Saskatchewan et en Alberta sont considérées comme des SDR distinctes.

En 1981, pour la première fois, les chiffres correspondant à chaque réserve indienne et chaque territoire non organisé sont présentés de façon distincte.

Un autre bulletin contient une série de cartes de référence permettant de localiser chacune des subdivisions de recensement (n^o 99-907 au catalogue).

Des tableaux plus détaillés portant sur certaines caractéristiques démographiques, sociales et économiques des particuliers ainsi que sur les caractéristiques des logements, des ménages et des familles seront fournis pour les subdivisions de 5,000 habitants et plus dans le volume 3 de la série régulière des données du recensement de 1981 (n^{os} 95-904 et 95-945 au catalogue).

DEFINITIONS

Province. Refers to the major political division of Canada. From a statistical point of view, it is a basic unit for which data are tabulated and cross-classified. In census publications, provincial tables include the Yukon and Northwest Territories.

Census Subdivision (CSD). Refers to the general term applying to municipalities, Indian Reserves, Indian Settlements and unorganized territories.

In Newfoundland, Nova Scotia and British Columbia, the term also describes geostatistical areas that have been created by Statistics Canada in cooperation with the provinces as an equivalent for municipalities.

Census Subdivision Type. Census subdivisions are classified into various types, according to official designations adopted by provincial or federal authorities. With the exception of unorganized territories and Indian Reserves, the type indicates the municipal status of a CSD. The following list indicates the abbreviations used for the most common CSD types.

BOR	Borough
C	City - Cité
CM	County (Municipality)
COM	Community
CT	Canton (Municipalité de)
CU	Cantons unis (Municipalité de)
DM	District (Municipality)
HAM	Hamlet
ID	Improvement District
LGD	Local Government District
LID	Local Improvement District
LOT	Township and Royalty
MC	Municipal Corporation
MD	Municipal District
PAR	Parish
P	Paroisse (Municipalité de)
R	Indian Reserve - Réserve indienne
RM	Rural Municipality
RV	Resort Village
SA	Special Area
SCM	Subdivision of County Municipality
SD	Sans désignation (Municipalité)
S-E	Indian Settlement - Établissement indien
SET	Settlement
SRD	Subdivision of Regional District
SUN	Subdivision of Unorganized
SV	Summer Village
T	Town
TP	Township
UNO	Unorganized - Non organisé
V	Ville
VL	Village

DÉFINITIONS

Province. Principale division politique du Canada. Du point de vue statistique, c'est une unité de base pour laquelle toutes les données sont totalisées et recoupées. Dans les publications du recensement, les tableaux relatifs aux provinces comprennent le Yukon et les Territoires du Nord-Ouest.

Subdivision de recensement (SDR). Terme générique qui désigne les municipalités, les réserves indiennes, les établissements indiens et les territoires non organisés.

À Terre-Neuve, en Nouvelle-Écosse et en Colombie-Britannique, l'expression désigne également des unités géostatistiques créées comme équivalents des municipalités et délimitées par Statistique Canada en collaboration avec les provinces.

Catégorie de subdivision de recensement. Les subdivisions de recensement sont classées en diverses catégories selon les appellations adoptées par les autorités provinciales ou fédérales. À l'exception des territoires non organisés et des réserves indiennes, la catégorie indique le statut d'une subdivision de recensement. Voici la liste des abréviations des catégories de subdivision de recensement les plus courantes:

DEFINITIONS - Concluded

For the 1981 Census, all Newfoundland CSDs called Local Government Community (LGC) in 1976 have been changed to Community (COM). In Québec, all CSDs typed Municipality - Municipalité (MUN) in 1976 have been changed to Cantons unis (CU), Canton (CT), Paroisse (P) or Sans désignation (SD) for 1981. In the Northwest Territories one new CSD type has been added for the 1981 Census; i.e., Settlement (SET).

Municipality. Refers to an area with corporate status governed by Provincial and Territorial Acts. These acts differ from province to province. Moreover, municipalities within each province vary in name, status, and administrative powers.

Indian Reserve. Refers to territory, mostly rural and varying in size, that belongs to an Indian tribe according to treaties between the Federal Government and the Indians. It is excluded from local jurisdiction and administered by the Federal Department of Indian Affairs and Northern Development.

Unorganized Territory. Refers to an area without municipal organization, directly administered by the province or, when applicable, by the county. Such areas are generally characterized by low population density.

Reference Map. Refers to a map that identifies and locates the boundaries of census geostatistical areas.

SAMPLING

The 1981 Census data are collected either on a 100% basis (i.e. from all households) or on a sample basis (i.e. from only a random sample of households) with data weighted to provide estimates of the entire population. The information in this report was collected on a 100% basis.

COVERAGE ERROR

A coverage error occurs in the census whenever a person or a household is missed completely or counted more than once. Since overcoverage is fairly rare in relation to undercoverage, the net effect of such errors is to introduce a downward bias in census figures, so that the published census estimates tend to underestimate the actual population.

A special study was undertaken in relation to the 1976 Census to measure the extent of the bias due to undercoverage. This study estimated the overall undercoverage rate to be of the order of 2% of the total population for persons and 2% for households. It also indicated that undercoverage is higher in certain segments of the population, e.g., young male adults and recent immigrants. Similar trends were obtained in connection with the 1971 Census.

DÉFINITIONS - fin

En 1981, toutes les SDR de Terre-Neuve désignées "Local Government Community" (LGC) en 1976 sont devenues des "Community" (COM). Au Québec, toutes les SDR classées comme municipalités (MUN), en 1976, sont devenues des cantons unis (CU), des cantons (CT), des paroisses (P) ou sont sans désignation (SD), en 1981. Les Territoires du Nord-Ouest comportent une nouvelle catégorie de SDR en 1981, le "Settlement" (SET).

Municipalité. Territoire constitué en corporation, régi par des lois provinciales et territoriales. Les lois diffèrent d'une province à une autre. De plus, dans chaque province, les municipalités ont des appellations, des statuts et des pouvoirs administratifs différents.

Réserve indienne. Territoire, le plus souvent rural et de taille variable, qui appartient à une tribu indienne en vertu de traités conclus entre le gouvernement fédéral et les Indiens. Elle échappe à la compétence des autorités locales et est administrée par le ministère des Affaires indiennes et du Nord.

Territoire non organisé. Région sans organisation municipale, administrée directement par la province ou, selon le cas, par le comté. Ces régions sont généralement caractérisées par la faible densité de leur population.

Carte de référence. Carte qui délimite et situe les unités géostatistiques de recensement.

ÉCHANTILLONNAGE

Les données du recensement de 1981 sont recueillies sur une base de 100 % (c'est-à-dire auprès de tous les ménages) ou par un échantillonnage aléatoire des ménages; ces données sont pondérées afin de fournir des estimations sur l'ensemble de la population. Les renseignements figurant dans le présent bulletin ont été recueillis selon la première méthode.

ERREUR D'OBSERVATION

Il y a erreur d'observation au recensement lorsqu'on oublie complètement une personne ou un ménage ou qu'on le compte plus d'une fois. Étant donné que le surdénombrement est assez rare par rapport au sous-dénombrement, de telles erreurs produisent un biais vers le bas dans les statistiques du recensement, de sorte que les estimations publiées du recensement tendent à sous-estimer le chiffre réel de population.

On a entrepris une étude spéciale sur le recensement de 1976 afin d'évaluer le biais entraîné par le sous-dénombrement. Selon les résultats, le taux global du sous-dénombrement serait de toute la population dans le cas des particuliers et de 2 % pour les ménages. L'étude a révélé que le sous-dénombrement est plus élevé dans certains groupes de la population, par exemple chez les jeunes adultes de sexe masculin et les nouveaux immigrants. On avait décelé les mêmes tendances lors du recensement de 1971.

A comparable study was undertaken for the 1981 Census but the results were not available at the time this report was published. The results are included in Data Quality - Total Population (Catalogue No. 99-904) as part of a comprehensive assessment of the quality of the census data.

SYMBOLS

The following standard symbols are used in Statistics Canada publications:

- .. figures not available.
- ... figures not appropriate or not applicable.
 - nil or zero.
- amount too small to be expressed.

Une étude similaire a été entreprise pour le recensement de 1981, mais les résultats n'étaient pas accessibles au moment de la parution du présent bulletin. Ils figurent toutefois dans la publication Qualité des données - population totale (n° 99-904 au catalogue), laquelle constitue une évaluation globale de la qualité des données obtenues au recensement.

SIGNES CONVENTIONNELS

Les signes conventionnels suivants sont employés uniformément dans les publications de Statistique Canada:

- .. nombres indisponibles.
- ... n'ayant pas lieu de figurer.
 - néant ou zéro.
- nombres infimes.

TABLE 1. CENSUS SUBDIVISIONS IN DECREASING POPULATION ORDER, CANADA, 1981

TABLEAU 1. SUBDIVISIONS DE RECENSEMENT EN ORDRE DECREISSANT DE POPULATION, CANADA, 1981

RANK -- RANG	CENSUS SUBDIVISION -- SUBDIVISION DE RECENSEMENT	TYPE -- GENRE	PROVINCE	POPULATION
1	MONTREAL	V	QUEBEC	980,354
2	TORONTO	C	ONTARIO	599,217
3	CALGARY	C	ALBERTA	592,743
4	WINNIPEG	C	MANITOBA	564,473
5	NORTH YORK	C	ONTARIO	559,521
6	EDMONTON	C	ALBERTA	532,246
7	SCARBOROUGH	BOR	ONTARIO	443,353
8	VANCOUVER	C	B.C. - C.-B.	414,281
9	MISSISSAUGA	C	ONTARIO	315,056
10	HAMILTON	C	ONTARIO	306,434
11	ETOBICOKE	BOR	ONTARIO	298,713
12	OTTAWA	C	ONTARIO	295,163
13	LAVAL	V	QUEBEC	268,335
14	LONDON	C	ONTARIO	254,280
15	WINDSOR	C	ONTARIO	192,083
16	QUEBEC	V	QUEBEC	166,474
17	REGINA	C	SASKATCHEWAN	162,613
18	SASKATOON	C	SASKATCHEWAN	154,210
19	BRAMPTON	C	ONTARIO	149,030
20	SURREY	DM	B.C. - C.-B.	147,138
21	KITCHENER	C	ONTARIO	139,734
22	BURNABY	DM	B.C. - C.-B.	136,494
23	YORK	BOR	ONTARIO	134,617
24	LONGUEUIL	V	QUEBEC	124,320
25	ST. CATHARINES	C	ONTARIO	124,018
26	OSHAWA	C	ONTARIO	117,519
27	BURLINGTON	C	ONTARIO	114,853
28	HALIFAX	C	N.S. - N.-E.	114,594
29	THUNDER BAY	C	ONTARIO	112,486
30	EAST YORK	BOR	ONTARIO	101,974
31	RICHMOND	DM	B.C. - C.-B.	96,154
32	MONTREAL-NORD	V	QUEBEC	94,914
33	SUDBURY	C	ONTARIO	91,829
34	NEPEAN	C	ONTARIO	84,361
35	ST. JOHN'S	C	NFLD. - T.-N.	83,770
36	SAULT STE. MARIE	C	ONTARIO	82,697
37	SAINT JOHN	C	N.B.	80,521
38	SAINT-LEONARD	V	QUEBEC	79,429
39	SAANICH	DM	B.C. - C.-B.	78,710
40	CAMBRIDGE	C	ONTARIO	77,183
41	MARKHAM	T	ONTARIO	77,037
42	LASALLE	C	QUEBEC	76,299
43	DAKVILLE	T	ONTARIO	75,773
44	GATINEAU	V	QUEBEC	74,988
45	DELTA	DM	B.C. - C.-B.	74,692
46	BRANTFORD	C	ONTARIO	74,315
47	SHERBROOKE	V	QUEBEC	74,075
48	GLOUCESTER	C	ONTARIO	72,859
49	GUELPH	C	ONTARIO	71,207
50	NIAGARA FALLS	C	ONTARIO	70,960
51	SAINTE-FOY	V	QUEBEC	68,883
52	CHARLESBOURG	V	QUEBEC	68,326
53	PRINCE GEORGE	C	B.C. - C.-B.	67,559
54	SAINT-LAURENT	V	QUEBEC	65,900
55	NORTH VANCOUVER	DM	B.C. - C.-B.	65,367
56	VICTORIA	C	B.C. - C.-B.	64,379
57	KAMLOOPS	C	B.C. - C.-B.	64,048
58	DARTMOUTH	C	N.S. - N.-E.	62,277
59	VERDUN	C	QUEBEC	61,287
60	COQUITLAM	DM	B.C. - C.-B.	61,077
61	PETERBOROUGH	C	ONTARIO	60,620
62	SAINT-HUBERT	V	QUEBEC	60,573
63	BEAUPORT	V	QUEBEC	60,447
64	JONQUIERE	V	QUEBEC	60,354
65	CHICOUTIMI	V	QUEBEC	60,064
66	KELOWNA	C	B.C. - C.-B.	59,196
67	HULL	V	QUEBEC	56,225

TABLE 1. CENSUS SUBDIVISIONS IN DECREASING POPULATION ORDER, CANADA, 1981

TABLEAU 1. SUBDIVISIONS DE RECENSEMENT EN ORDRE DECROISSANT DE POPULATION, CANADA, 1981

RANK -- RANG	CENSUS SUBDIVISION -- SUBDIVISION DE RECENSEMENT	TYPE -- GENRE	PROVINCE	POPULATION
68	MONCTON	C	N.B.	54,743
69	LETHBRIDGE	C	ALBERTA	54,072
70	KINGSTON	C	ONTARIO	52,616
71	BROSSARD	V	QUEBEC	52,232
72	STRATHCONA COUNTY NO. 20	CM	ALBERTA	51,579
73	NORTH BAY	C	ONTARIO	51,268
74	SARNIA	C	ONTARIO	50,892
75	TROIS-RIVIERES	V	QUEBEC	50,466
76	WATERLOO	C	ONTARIO	49,428
77	NANAIMO	C	B.C. - C.-B.	47,069
78	RED DEER	C	ALBERTA	46,393
79	CORNWALL	C	ONTARIO	46,144
80	TIMMINS	C	ONTARIO	46,114
81	WELLAND	C	ONTARIO	45,448
82	LANGLEY	DM	B.C. - C.-B.	44,617
83	FREDERICTON	C	N.B.	43,723
84	MATSQUI	DM	B.C. - C.-B.	42,001
85	CHATHAM	C	ONTARIO	40,952
86	CHILLIWACK	DM	B.C. - C.-B.	40,642
87	MEDICINE HAT	C	ALBERTA	40,380
88	DOLLARD-DES-ORMEAUX	V	QUEBEC	39,940
89	NEW WESTMINSTER	C	B.C. - C.-B.	38,550
90	BARRIE	C	ONTARIO	38,423
91	PIERREFONDS	V	QUEBEC	38,390
92	SAINT-HYACINTHE	V	QUEBEC	38,246
93	GRANBY	V	QUEBEC	38,069
94	RICHMOND HILL	T	ONTARIO	37,778
95	PICKERING	T	ONTARIO	37,754
96	LACHINE	V	QUEBEC	37,521
97	ANJOU	V	QUEBEC	37,346
98	CHATEAUGUAY	V	QUEBEC	36,928
99	STONEY CREEK	T	ONTARIO	36,762
100	WHITBY	T	ONTARIO	36,698
101	POINTE-AUX-TREMBLES	V	QUEBEC	36,270
102	BRANDON	C	MANITOBA	36,242
103	WEST VANCOUVER	DM	B.C. - C.-B.	35,728
104	SAINT-JEAN-SUR-RICHELIEU	V	QUEBEC	35,640
105	HALTON HILLS	T	ONTARIO	35,190
106	BELLEVILLE	C	ONTARIO	34,881
107	REPENTIGNY	V	QUEBEC	34,419
108	NORTH VANCOUVER	C	B.C. - C.-B.	33,952
109	MOOSE JAW	C	SASKATCHEWAN	33,941
110	HALIFAX, SUBD. C	SCM	N.S. - N.-E.	33,581
111	CARIBOD, SUBD. A	SRD	B.C. - C.-B.	32,905
112	CAP-DE-LA-MADELEINE	C	QUEBEC	32,626
113	MAPLE RIDGE	DM	B.C. - C.-B.	32,232
114	NEWCASTLE	T	ONTARIO	32,229
115	ST. ALBERT	C	ALBERTA	31,996
116	CAPITAL, SUBD. B	SRD	B.C. - C.-B.	31,543
117	PRINCE ALBERT	C	SASKATCHEWAN	31,380
118	FORT MCMURRAY	C	ALBERTA	31,000
119	NEWMARKET	T	ONTARIO	29,753
120	SAINT-EUSTACHE	V	QUEBEC	29,716
121	BOUCHERVILLE	V	QUEBEC	29,704
122	VAUGHAN	T	ONTARIO	29,674
123	SALABERRY-DE-VALLEYFIELD	C	QUEBEC	29,574
124	SYDNEY	C	N.S. - N.-E.	29,444
125	SEPT-ILES	V	QUEBEC	29,262
126	RIMOUSKI	V	QUEBEC	29,120
127	ST. THOMAS	C	ONTARIO	28,165
128	MILTON	T	ONTARIO	28,067
129	KINGSTON	TP	ONTARIO	27,960
130	PORT COQUITLAM	C	B.C. - C.-B.	27,535
131	COTE-SAINT-LUC	C	QUEBEC	27,531
132	DRUMMONDVILLE	C	QUEBEC	27,347
133	AYLMER	V	QUEBEC	26,695
134	CALEDON	T	ONTARIO	26,645

TABLE 1. CENSUS SUBDIVISIONS IN DECREASING POPULATION ORDER, CANADA, 1981

TABLEAU 1. SUBDIVISIONS DE RECENSEMENT EN ORDRE DECROISSANT DE POPULATION, CANADA, 1981

RANK -- RANG	CENSUS SUBDIVISION -- SUBDIVISION DE RECENSEMENT	TYPE -- GENRE	PROVINCE	POPULATION
135	WOODSTOCK	C	ONTARIO	26,603
136	ALMA	V	QUEBEC	26,322
137	STRATFORD	C	ONTARIO	26,262
138	HALIFAX, SUBD. D	SCM	N.S. - N.-E.	26,052
139	PARKLAND COUNTY NO. 31	CM	ALBERTA	25,829
140	AJAX	T	ONTARIO	25,475
141	SAINT-JEROME	C	QUEBEC	25,123
142	LUNENBURG	MD	N.S. - N.-E.	24,593
143	CAPE BRETON, SUBD. B	SCM	N.S. - N.-E.	24,577
144	POINTE-CLAIRE	V	QUEBEC	24,571
145	ST. JOHN'S METROPOLITAN AREA	T	NFLD. - T.-N.	24,485
146	FLAMBOROUGH	TP	ONTARIO	24,470
147	CORNER BROOK	C	NFLD. - T.-N.	24,339
148	OUTREMONT	V	QUEBEC	24,338
149	GRANDE PRAIRIE	C	ALBERTA	24,263
150	FORT ERIE	T	ONTARIO	24,096
151	ORILLIA	C	ONTARIO	23,955
152	PENTICTON	C	B.C. - C.-B.	23,181
153	SHAWINIGAN	C	QUEBEC	23,011
154	SAINT-BRUNO-DE-MONTARVILLE	V	QUEBEC	22,880
155	VICTORIAVILLE	V	QUEBEC	21,838
156	GLACE BAY	T	N.S. - N.-E.	21,466
157	VAL-D'OR	V	QUEBEC	21,371
158	LA BAIE	V	QUEBEC	20,935
159	SAINT-LAMBERT	V	QUEBEC	20,557
160	WESTMOUNT	C	QUEBEC	20,480
161	COWICHAN VALLEY, SUBD. A	SRD	B.C. - C.-B.	20,434
162	VALLEY EAST	T	ONTARIO	20,433
163	SOREL	C	QUEBEC	20,347
164	MASCOUCHE	V	QUEBEC	20,345
165	SARNIA	TP	ONTARIO	20,178
166	GEORGINA	TP	ONTARIO	20,111
167	MISSION	DM	B.C. - C.-B.	20,056
168	VERNON	C	B.C. - C.-B.	19,987
169	THETFORD MINES	V	QUEBEC	19,965
170	BROCKVILLE	C	ONTARIO	19,896
171	PORT ALBERNI	C	B.C. - C.-B.	19,892
172	OWEN SOUND	C	ONTARIO	19,883
173	NANTICOKE	C	ONTARIO	19,816
174	KANATA	C	ONTARIO	19,728
175	BEACONSFIELD	C	QUEBEC	19,613
176	DUNDAS	T	ONTARIO	19,586
177	MONT-ROYAL	V	QUEBEC	19,247
178	PORT COLBORNE	C	ONTARIO	19,225
179	VANIER	C	ONTARIO	18,792
180	KINGS, SUBD. A	SCM	N.S. - N.-E.	18,753
181	SAINTE-THERESE	V	QUEBEC	18,750
182	GREENFIELD PARK	V	QUEBEC	18,527
183	NORTH COWICHAN	DM	B.C. - C.-B.	18,210
184	LEVIS	V	QUEBEC	17,895
185	DORVAL	C	QUEBEC	17,722
186	BELOEIL	V	QUEBEC	17,540
187	COMOX-STRATHCONA, SUBD. C	SRD	B.C. - C.-B.	17,496
188	STURGEON NO. 90	MD	ALBERTA	17,410
189	ROCKY VIEW NO. 44	MD	ALBERTA	17,362
190	CAPE BRETON, SUBD. A	SCM	N.S. - N.-E.	17,323
191	GASPE	V	QUEBEC	17,261
192	ROUYN	C	QUEBEC	17,224
193	OAK BAY	DM	B.C. - C.-B.	16,990
194	JOLIETTE	C	QUEBEC	16,987
195	HALDIMAND	T	ONTARIO	16,866
196	INNISFIL	TP	ONTARIO	16,813
197	ELLIOT LAKE	T	ONTARIO	16,723
198	WOOLWICH	TP	ONTARIO	16,489
199	AURORA	T	ONTARIO	16,267
200	PRINCE RUPERT	C	B.C. - C.-B.	16,197
201	CUMBERLAND	TP	ONTARIO	16,177

TABLE 1. CENSUS SUBDIVISIONS IN DECREASING POPULATION ORDER, CANADA, 1981

TABLEAU 1. SUBDIVISIONS DE RECENSEMENT EN ORDRE DECROISSANT DE POPULATION, CANADA, 1981

RANK -- RANG	CENSUS SUBDIVISION -- SUBDIVISION DE RECENSEMENT	TYPE -- GENRE	PROVINCE	POPULATION
202	SIDNEY	TP	ONTARIO	16,108
203	CRANBROOK	C	B.C. - C.-B.	15,915
204	ESQUIMALT	DM	B.C. - C.-B.	15,870
205	CAMPBELL RIVER	DM	B.C. - C.-B.	15,832
206	GRIMSBY	T	ONTARIO	15,797
207	BATHURST	C	N.B.	15,705
208	GRAND'MERE	V	QUEBEC	15,442
209	THOROLD	C	ONTARIO	15,412
210	YORKTON	C	SASKATCHEWAN	15,339
211	CHARLOTTETOWN	C	P.E.I. - I.P.-E.	15,282
212	KING	TP	ONTARIO	15,188
213	LANGLEY	C	B.C. - C.-B.	15,124
214	DELHI	TP	ONTARIO	15,119
215	COLCHESTER, SUBD. B	SCM	N.S. - N.-E.	15,099
216	TRENTON	C	ONTARIO	15,085
217	LORETTEVILLE	C	QUEBEC	15,060
218	RAYSIDE-BALFOUR	T	ONTARIO	15,017
219	EAST HANTS	MD	N.S. - N.-E.	15,000
220	PORT MOODY	C	B.C. - C.-B.	14,917
221	RIVERVIEW	T	N.B.	14,907
222	WHITEHORSE	C	YUKON	14,814
223	SWIFT CURRENT	C	SASKATCHEWAN	14,747
224	BLAINVILLE	V	QUEBEC	14,682
225	ANCASTER	T	ONTARIO	14,428
226	HALIFAX, SUBD. E	SCM	N.S. - N.-E.	14,402
227	SIMCOE	T	ONTARIO	14,326
228	THOMPSON	C	MANITOBA	14,288
229	SAINTE-JULIE	V	QUEBEC	14,243
230	LINCOLN	T	ONTARIO	14,196
231	SAINT-LOUIS-DE-TERREBONNE	P	QUEBEC	14,172
232	MIRABEL	V	QUEBEC	14,080
233	NORTH BATTLEFORD	C	SASKATCHEWAN	14,030
234	PEMBROKE	C	ONTARIO	14,026
235	HAUTERIVE	V	QUEBEC	13,995
236	FORT ST. JOHN	C	B.C. - C.-B.	13,891
237	NORTH OKANAGAN, SUBD. B	SRD	B.C. - C.-B.	13,866
238	SANDWICH WEST	TP	ONTARIO	13,840
239	ESSA	TP	ONTARIO	13,774
240	ORANGEVILLE	T	ONTARIO	13,740
241	RED DEER COUNTY NO. 23	CM	ALBERTA	13,664
242	MATANE	V	QUEBEC	13,612
243	MAGOG	C	QUEBEC	13,604
244	LINDSAY	T	ONTARIO	13,596
245	WHITCHURCH-STOUFFVILLE	T	ONTARIO	13,557
246	WHITE ROCK	C	B.C. - C.-B.	13,550
247	BOISBRIAND	V	QUEBEC	13,471
248	SCUGOG	TP	ONTARIO	13,469
249	RIVIERE-DU-LOUP	C	QUEBEC	13,459
250	POWELL RIVER	DM	B.C. - C.-B.	13,423
251	LAUZON	V	QUEBEC	13,362
252	TROIS-RIVIERES-OUEST	V	QUEBEC	13,107
253	PORTAGE LA PRAIRIE	C	MANITOBA	13,086
254	ANCIENNE-LORETTE	V	QUEBEC	12,935
255	BAIE-COMEAU	V	QUEBEC	12,866
256	TRACY	V	QUEBEC	12,843
257	SILLERY	V	QUEBEC	12,825
258	KITIMAT	DM	B.C. - C.-B.	12,814
259	LEDUC COUNTY NO. 25	CM	ALBERTA	12,783
260	ABBOTSFORD	DM	B.C. - C.-B.	12,745
261	CENTRAL OKANAGAN, SUBD. B	SRD	B.C. - C.-B.	12,710
262	VAL-BELAIR	V	QUEBEC	12,695
263	CENTRAL KOOTENAY, SUBD. B	SRD	B.C. - C.-B.	12,651
264	CAMROSE	C	ALBERTA	12,570
265	EAST GWILLIMBURY	T	ONTARIO	12,565
266	TRURO	T	N.S. - N.-E.	12,552
267	LEAMINGTON	T	ONTARIO	12,528
268	LEDUC	T	ALBERTA	12,471

TABLE 1. CENSUS SUBDIVISIONS IN DECREASING POPULATION ORDER, CANADA, 1981

TABLEAU 1. SUBDIVISIONS DE RECENSEMENT EN ORDRE DECROISSANT DE POPULATION, CANADA, 1981

RANK -- RANG	CENSUS SUBDIVISION -- SUBDIVISION DE RECENSEMENT	TYPE -- GENRE	PROVINCE	POPULATION
269	WEST HANTS	MD	N.S. - N.-E.	12,454
270	MONTMAGNY	C	QUEBEC	12,405
271	COLUMBIA-SHUSWAP, SUBD. C	SRD	B.C. - C.-B.	12,348
272	NICKEL CENTRE	T	ONTARIO	12,318
273	ROCK FOREST	SD	QUEBEC	12,283
274	COWANSVILLE	V	QUEBEC	12,240
275	KIRKLAND LAKE	T	ONTARIO	12,219
276	CHAMBLY	V	QUEBEC	12,190
277	NIAGARA-ON-THE-LAKE	T	ONTARIO	12,186
278	FORT SASKATCHEWAN	T	ALBERTA	12,169
279	MIDLAND	T	ONTARIO	12,132
280	GRANDE PRAIRIE COUNTY NO. 1	CM	ALBERTA	12,078
281	COLLINGWOOD	T	ONTARIO	12,064
282	EDMUNDSTON	C	N.B.	12,044
283	KAPUSKASING	T	ONTARIO	12,014
284	DIVISION NO. 18, UNORGANIZED	UND	SASKATCHEWAN	11,991
285	HALIFAX, SUBD. B	SCM	N.S. - N.-E.	11,984
286	TERREBONNE	V	QUEBEC	11,769
287	LACHUTE	C	QUEBEC	11,729
288	IMPROVEMENT DISTRICT NO. 17	ID	ALBERTA	11,699
289	FRASER-FORT GEORGE, SUBD. A	SRD	B.C. - C.-B.	11,688
290	LA TUQUE	V	QUEBEC	11,556
291	MOUNT PEARL	T	NFLD. - T.-N.	11,543
292	LABRADOR CITY	T	NFLD. - T.-N.	11,538
293	WALLACEBURG	T	ONTARIO	11,506
294	HUNTSVILLE	T	ONTARIO	11,467
295	PEACE RIVER-LIARD, SUBD. A	SRD	B.C. - C.-B.	11,432
296	ROBERVAL	V	QUEBEC	11,429
297	ERNESTOWN	TP	ONTARIO	11,414
298	COBOURG	T	ONTARIO	11,385
299	DAWSON CREEK	C	B.C. - C.-B.	11,373
300	DUNNVILLE	T	ONTARIO	11,353
301	SHAWINIGAN-SUD	V	QUEBEC	11,325
302	NANAIMO, SUBD. B	SRD	B.C. - C.-B.	11,303
302	SUNSHINE COAST, SUBD. A	SRD	B.C. - C.-B.	11,303
304	UXBRIDGE	TP	ONTARIO	11,207
305	NORFOLK	TP	ONTARIO	11,178
306	PELHAM	T	ONTARIO	11,104
307	WILMOT	TP	ONTARIO	10,925
308	TERRACE	DM	B.C. - C.-B.	10,914
309	CONCEPTION BAY SOUTH	T	NFLD. - T.-N.	10,856
310	SALMON ARM	DM	B.C. - C.-B.	10,780
311	CHIBOUGAMAU	V	QUEBEC	10,732
312	VANIER	V	QUEBEC	10,725
313	COLCHESTER, SUBD. C	SCM	N.S. - N.-E.	10,690
314	LA PRAIRIE	V	QUEBEC	10,627
315	TILLSONBURG	T	ONTARIO	10,487
316	KIRKLAND	V	QUEBEC	10,476
317	NEW GLASGOW	T	N.S. - N.-E.	10,464
318	GANDER	T	NFLD. - T.-N.	10,404
319	SAINT-GEORGES	V	QUEBEC	10,342
320	SPRUCE GROVE	T	ALBERTA	10,326
321	FLEURIMONT	SD	QUEBEC	10,272
321	SQUAMISH	DM	B.C. - C.-B.	10,272
323	BECANCOUR	V	QUEBEC	10,247
324	CHESTER	MD	N.S. - N.-E.	10,242
325	NANAIMO, SUBD. A	SRD	B.C. - C.-B.	10,147
326	WALDEN	T	ONTARIO	10,139
327	KINGS, SUBD. B	SCM	N.S. - N.-E.	10,081
328	MONT-SAINT-HILAIRE	V	QUEBEC	10,066
329	MOORE	TP	ONTARIO	10,046
330	SELKIRK	T	MANITOBA	10,037
331	PORT HOPE	T	ONTARIO	9,992
332	DEUX-MONTAGNES	C	QUEBEC	9,944
333	SAINT-CONSTANT	V	QUEBEC	9,938
334	WEST CARLETON	TP	ONTARIO	9,929
335	CENTRAL SAANICH	DM	B.C. - C.-B.	9,890

TABLE 1. CENSUS SUBDIVISIONS IN DECREASING POPULATION ORDER, CANADA, 1981

TABLEAU 1. SUBDIVISIONS DE RECENSEMENT EN ORDRE DECROISSANT DE POPULATION, CANADA, 1981

RANK -- RANG	CENSUS SUBDIVISION -- SUBDIVISION DE RECENSEMENT	TYPE -- GENRE	PROVINCE	POPULATION
336	HAWKESBURY	T	ONTARIO	9,877
337	SAINT-ROMUALD-D'ETCHEMIN	C	QUEBEC	9,849
338	WEST LINCOLN	TP	ONTARIO	9,846
339	YARMOUTH	MD	N.S. - N.-E.	9,842
340	CAMPBELLTON	C	N.B.	9,818
341	KENORA	T	ONTARIO	9,817
342	PITTSBURGH	TP	ONTARIO	9,812
343	NORWICH	TP	ONTARIO	9,773
344	GLANBROOK	TP	ONTARIO	9,765
345	KENORA, UNORGANIZED	UNO	ONTARIO	9,750
346	FOOTHILLS NO. 31	MD	ALBERTA	9,725
347	AMHERST	T	N.S. - N.-E.	9,684
348	IMPROVEMENT DISTRICT NO. 18	ID	ALBERTA	9,605
349	TRAIL	C	B.C. - C.-B.	9,599
350	CLARE	MD	N.S. - N.-E.	9,598
351	WETASKIWIN	C	ALBERTA	9,597
352	GOULBOURN	TP	ONTARIO	9,559
353	WEYBURN	C	SASKATCHEWAN	9,523
354	DIGBY	MD	N.S. - N.-E.	9,496
355	YELLOWKNIFE	C	N.W.T. - T.N.-O.	9,483
356	COMOX-STRATHCONA, SUBD. B	SRD	B.C. - C.-B.	9,479
357	AMOS	V	QUEBEC	9,421
357	BROOKS	T	ALBERTA	9,421
359	BONNYVILLE NO. 87	MD	ALBERTA	9,407
360	PICTOU, SUBD. C	SCM	N.S. - N.-E.	9,372
361	OSGOODE	TP	ONTARIO	9,360
362	BROCK	TP	ONTARIO	9,259
363	IMPROVEMENT DISTRICT NO. 14	ID	ALBERTA	9,238
364	DRUMMONDVILLE-SUD	V	QUEBEC	9,220
365	IMPROVEMENT DISTRICT NO. 10	ID	ALBERTA	9,201
366	ESTEVAN	C	SASKATCHEWAN	9,174
367	NELSON	C	B.C. - C.-B.	9,143
368	OROMOCTO	T	N.B.	9,064
369	BRACEBRIDGE	T	ONTARIO	9,063
370	SAINT-FELICIEN	V	QUEBEC	9,058
371	RIDEAU	TP	ONTARIO	9,052
372	WETASKIWIN COUNTY NO. 10	CM	ALBERTA	9,026
373	OKANAGAN-SIMILKAMEEN, SUBD. B	SRD	B.C. - C.-B.	9,023
374	LLOYDMINSTER (PART)	C	ALBERTA	8,997
375	COURTENAY	C	B.C. - C.-B.	8,992
376	SPRINGFIELD	RM	MANITOBA	8,986
377	ALBERNI-CLAYOQUOT, SUBD. A	SRD	B.C. - C.-B.	8,984
378	DAUPHIN	T	MANITOBA	8,971
379	ARGYLE	MD	N.S. - N.-E.	8,949
380	SAINTE-MARIE	V	QUEBEC	8,937
381	FORT FRANCES	T	ONTARIO	8,906
382	STEPHENVILLE	T	NFLD. - T.-N.	8,876
383	LA SARRE	V	QUEBEC	8,861
384	MERSEA	TP	ONTARIO	8,841
385	MOUNTAIN VIEW COUNTY NO. 17	CM	ALBERTA	8,832
386	SMITHS FALLS	T	ONTARIO	8,831
387	SAINT-LUC	V	QUEBEC	8,815
388	HAMILTON	TP	ONTARIO	8,809
389	NEW WATERFORD	T	N.S. - N.-E.	8,808
390	LACOMBE COUNTY NO. 14	CM	ALBERTA	8,783
391	LETHBRIDGE COUNTY NO. 26	CM	ALBERTA	8,779
392	NORANDA	C	QUEBEC	8,767
393	DOLBEAU	V	QUEBEC	8,766
394	GRAND FALLS	T	NFLD. - T.-N.	8,765
395	VARENNES	V	QUEBEC	8,764
396	PINCOURT	V	QUEBEC	8,750
397	STRATHROY	T	ONTARIO	8,748
398	SHIPPAGAN	PAR	N.B.	8,637
399	LACHENAIE	V	QUEBEC	8,631
400	IBERVILLE	V	QUEBEC	8,587
401	PEACE RIVER-LIARD, SUBD. B	SRD	B.C. - C.-B.	8,555
402	GRAVENHURST	T	ONTARIO	8,532

TABLE 1. CENSUS SUBDIVISIONS IN DECREASING POPULATION ORDER, CANADA, 1981

TABLEAU 1. SUBDIVISIONS DE RECENSEMENT EN ORDRE DECROISSANT DE POPULATION, CANADA, 1981

RANK -- RANG	CENSUS SUBDIVISION -- SUBDIVISION DE RECENSEMENT	TYPE -- GENRE	PROVINCE	POPULATION
403	DIEPPE	T	N.B.	8,511
404	CANDIAC	V	QUEBEC	8,502
405	SYDNEY MINES	T	N.S. - N.-E.	8,501
406	INGERSOLL	T	ONTARIO	8,494
407	SAINT-FELIX-DU-CAP-ROUGE	P	QUEBEC	8,492
408	ASCOT	CT	QUEBEC	8,448
409	AIRDRIE	T	ALBERTA	8,414
410	MONT-LAURIER	V	QUEBEC	8,405
411	THOMPSON-NICOLA, SUBD. A	SRD	B.C. - C.-B.	8,400
412	WILLIAMS LAKE	T	B.C. - C.-B.	8,362
413	MAIDSTONE	TP	ONTARIO	8,361
414	HINTON	T	ALBERTA	8,342
415	LE GARDEUR	V	QUEBEC	8,312
416	SOUTHWEST OXFORD	TP	ONTARIO	8,305
417	ZORRA	TP	ONTARIO	8,298
418	RENFREW	T	ONTARIO	8,283
419	YARMOUTH	TP	ONTARIO	8,262
420	CHARNY	V	QUEBEC	8,240
420	QUESNEL	C	B.C. - C.-B.	8,240
422	PORT-CARTIER	V	QUEBEC	8,191
423	HALIFAX, SUBD. A	SCM	N.S. - N.-E.	8,058
424	THUNDER BAY, UNORGANIZED	UNO	ONTARIO	8,053
425	CAPITAL, SUBD. A	SRD	B.C. - C.-B.	7,997
426	BUCKINGHAM	V	QUEBEC	7,992
427	ST. ANDREWS	RM	MANITOBA	7,990
428	ANNAPOLIS, SUBD. A	SCM	N.S. - N.-E.	7,968
429	ASBESTOS	V	QUEBEC	7,967
430	SIDNEY	T	B.C. - C.-B.	7,946
431	FLIN FLON (PART)	C	MANITOBA	7,894
432	BULKLEY-NECHAKO, SUBD. A	SRD	B.C. - C.-B.	7,841
433	SUMMERSIDE	T	P.E.I. - I.P.-E.	7,828
434	NORTH SYDNEY	T	N.S. - N.-E.	7,820
435	ROSEMERE	V	QUEBEC	7,778
436	CENTRAL OKANAGAN, SUBD. A	SRD	B.C. - C.-B.	7,769
437	SUDBURY, UNORGANIZED, NORTH PART	UNO	ONTARIO	7,741
438	PETAWAWA	TP	ONTARIO	7,720
439	CAPITAL, SUBD. C	SRD	B.C. - C.-B.	7,716
440	SMITH	TP	ONTARIO	7,693
441	BARRINGTON	MD	N.S. - N.-E.	7,680
442	SAINT-BASILE-LE-GRAND	V	QUEBEC	7,658
443	SAINTE-ANNE-DES-PLAINES	P	QUEBEC	7,651
444	CENTRAL KOOTENAY, SUBD. A	SRD	B.C. - C.-B.	7,618
445	LAC STE. ANNE COUNTY NO. 28	CM	ALBERTA	7,614
446	VAUDREUIL	V	QUEBEC	7,608
447	HAMPSTEAD	V	QUEBEC	7,598
448	SAINT-CHARLES-BORROMEE	P	QUEBEC	7,571
449	CAMROSE COUNTY NO. 22	CM	ALBERTA	7,564
450	SAUMAREZ	PAR	N.B.	7,556
451	VERMILION RIVER COUNTY NO. 24	CM	ALBERTA	7,533
452	SHEDIAK	PAR	N.B.	7,508
453	PONOKA COUNTY NO. 3	CM	ALBERTA	7,503
454	PARIS	T	ONTARIO	7,485
455	YARMOUTH	T	N.S. - N.-E.	7,475
456	SUMMERLAND	DM	B.C. - C.-B.	7,473
457	HANOVER	RM	MANITOBA	7,428
458	GOSFIELD SOUTH	TP	ONTARIO	7,422
459	SAINT-AUGUSTIN-DE-DESMAURES	P	QUEBEC	7,401
460	ALGOMA, UNORGANIZED, NORTH PART	UNO	ONTARIO	7,379
461	KIMBERLEY	C	B.C. - C.-B.	7,375
462	BRADFORD	T	ONTARIO	7,370
463	GUYSBOROUGH	MD	N.S. - N.-E.	7,368
464	GODERICH	T	ONTARIO	7,322
465	CROWNEST PASS	T	ALBERTA	7,306
466	PLESSISVILLE	V	QUEBEC	7,249
467	EAST ZORRA-TAVISTOCK	TP	ONTARIO	7,184
468	TINY	TP	ONTARIO	7,171
469	INVERNESS, SUBD. A	SCM	N.S. - N.-E.	7,170

TABLE 1. CENSUS SUBDIVISIONS IN DECREASING POPULATION ORDER, CANADA, 1981

TABLEAU 1. SUBDIVISIONS DE RECENSEMENT EN ORDRE DECROISSANT DE POPULATION, CANADA, 1981

RANK -- RANG	CENSUS SUBDIVISION -- SUBDIVISION DE RECENSEMENT	TYPE -- GENRE	PROVINCE	POPULATION
470	ELIZABETHTOWN	TP	ONTARIO	7,134
471	KITIMAT-STIKINE, SUBD. C	SRD	B.C. - C.-B.	7,104
472	HAPPY VALLEY-GOOSE BAY	T	NFLD. - T.-N.	7,103
473	COCHRANE, UNORGANIZED, NORTH PART	UND	ONTARIO	7,059
473	WESTLOCK NO. 92	MD	ALBERTA	7,059
475	PORTAGE LA PRAIRIE	RM	MANITOBA	7,054
476	BEAUHARNOIS	C	QUEBEC	7,025
477	SAINT-ANTOINE	V	QUEBEC	7,012
478	EAST KOOTENAY, SUBD. B	SRD	B.C. - C.-B.	6,939
479	SAINT-JEAN-CHRYSOSTOME	V	QUEBEC	6,930
480	DRO	TP	ONTARIO	6,921
481	DRILLIA	TP	ONTARIO	6,905
482	CASTLEGAR	C	B.C. - C.-B.	6,902
483	LORRAINE	V	QUEBEC	6,881
484	NORTH DORCHESTER	TP	ONTARIO	6,847
485	ARTHABASKA	V	QUEBEC	6,827
486	CHATHAM	T	N.B.	6,779
487	BEDFORD	T	N.S. - N.-E.	6,777
488	BLANDFORD-BLENHEIM	TP	ONTARIO	6,776
489	WELLESLEY	TP	ONTARIO	6,770
490	CHATHAM	TP	ONTARIO	6,746
491	ALNWICK	PAR	N.B.	6,716
492	MISTASSINI	V	QUEBEC	6,682
493	CENTRAL KOOTENAY, SUBD. C	SRD	B.C. - C.-B.	6,676
493	STEINBACH	T	MANITOBA	6,676
495	BRIDGEWATER	T	N.S. - N.-E.	6,669
496	AUGUSTA	TP	ONTARIO	6,656
497	DRYDEN	T	ONTARIO	6,640
498	COMOX	T	B.C. - C.-B.	6,607
499	SAINT-RAPHAEL-DE-L'ILE-BIZARD	P	QUEBEC	6,558
500	THURLOW	TP	ONTARIO	6,555
501	BRANTFORD	TP	ONTARIO	6,530
502	QUEENS, SUBD. B	SCM	N.S. - N.-E.	6,523
503	CLARENCE	TP	ONTARIO	6,518
504	INVERNESS, SUBD. B	SCM	N.S. - N.-E.	6,509
505	DRUMHELLER	C	ALBERTA	6,508
506	ANTIGONISH, SUBD. B	SCM	N.S. - N.-E.	6,505
507	CHARLOTTENBURGH	TP	ONTARIO	6,502
508	FARNHAM	V	QUEBEC	6,498
509	TECUMSETH	TP	ONTARIO	6,468
510	COLDSTREAM	DM	B.C. - C.-B.	6,450
511	HARWICH	TP	ONTARIO	6,398
512	THE PAS	T	MANITOBA	6,390
513	SAINT-GEORGES-QUEST	V	QUEBEC	6,378
514	SAINTE-CATHERINE	V	QUEBEC	6,372
515	TECUMSEH	T	ONTARIO	6,364
516	MONT-JOLI	V	QUEBEC	6,359
517	CORMAN PARK NO. 344	RM	SASKATCHEWAN	6,357
518	MERCIER	V	QUEBEC	6,352
519	IROQUOIS FALLS	T	ONTARIO	6,339
520	ROCKWOOD	RM	MANITOBA	6,332
521	HANDOVER	T	ONTARIO	6,316
522	PICTOU, SUBD. A	SCM	N.S. - N.-E.	6,310
523	ST. CLEMENTS	RM	MANITOBA	6,309
524	MARYSTOWN	T	NFLD. - T.-N.	6,299
524	TAY	TP	ONTARIO	6,299
526	ESSEX	T	ONTARIO	6,295
527	ROXBORO	V	QUEBEC	6,292
528	NEWCASTLE	T	N.B.	6,284
529	COATICOOK	V	QUEBEC	6,271
530	PICTOU, SUBD. B	SCM	N.S. - N.-E.	6,266
531	MONCTON	PAR	N.B.	6,253
532	RALEIGH	TP	ONTARIO	6,230
533	ANTIGONISH, SUBD. A	SCM	N.S. - N.-E.	6,227
534	PITT MEADOWS	DM	B.C. - C.-B.	6,209
535	OKANAGAN-SIMILKAMEEN, SUBD. A	SRD	B.C. - C.-B.	6,207
536	GRAND FALLS	T	N.B.	6,203

TABLE 1. CENSUS SUBDIVISIONS IN DECREASING POPULATION ORDER, CANADA, 1981

TABLEAU 1. SUBDIVISIONS DE RECENSEMENT EN ORDRE DECREISSANT DE POPULATION, CANADA, 1981

RANK -- RANG	CENSUS SUBDIVISION -- SUBDIVISION DE RECENSEMENT	TYPE -- GENRE	PROVINCE	POPULATION
537	NEWELL COUNTY NO. 4	CM	ALBERTA	6,199
538	ONAPING FALLS	T	ONTARIO	6,198
539	NOTRE-DAME-DES-PRAIRIES	P	QUEBEC	6,150
540	LEMOYNE	V	QUEBEC	6,137
541	PORT ELGIN	T	ONTARIO	6,131
542	PARRY SOUND	T	ONTARIO	6,124
543	LAC-MEGANTIC	V	QUEBEC	6,119
544	NORTH SAANICH	DM	B.C. - C.-B.	6,117
545	MERRITT	C	B.C. - C.-B.	6,110
546	WENDOVER ET SIMPSON	CU	QUEBEC	6,077
547	ST. PAUL COUNTY NO. 19	CM	ALBERTA	6,073
548	FERGUS	T	ONTARIO	6,064
549	SAINTE-ANNE-DES-MONTS	V	QUEBEC	6,062
550	GRANBY	CT	QUEBEC	6,057
551	STURGEON FALLS	T	ONTARIO	6,045
552	VESPRE	TP	ONTARIO	6,035
553	LLOYDMINSTER (PART)	C	SASKATCHEWAN	6,034
554	QUISPAMIS	VL	N.B.	6,022
555	MELFORT	C	SASKATCHEWAN	6,010
556	WAINFLEET	TP	ONTARIO	6,000
557	MURRAY	TP	ONTARIO	5,994
558	CHANNEL-PORT AUX BASQUES	T	NFLD. - T.-N.	5,988
558	TABER	T	ALBERTA	5,988
560	ATHABASCA COUNTY NO. 12	CM	ALBERTA	5,974
561	WESTMINSTER	TP	ONTARIO	5,952
562	ILE-PERROT	V	QUEBEC	5,945
563	ERIN	TP	ONTARIO	5,943
564	PEACE RIVER	T	ALBERTA	5,907
565	TACHE	RM	MANITOBA	5,893
566	MACKENZIE	DM	B.C. - C.-B.	5,890
567	BELLEFEUILLE	P	QUEBEC	5,865
567	KINGS, SUBD. C	SCM	N.S. - N.-E.	5,865
569	HALIFAX, SUBD. F	SCM	N.S. - N.-E.	5,858
570	SAINTE-SOPHIE	SD	QUEBEC	5,838
571	IMPROVEMENT DISTRICT NO. 23	ID	ALBERTA	5,837
571	LAC-SAINT-CHARLES	SD	QUEBEC	5,837
573	ESPANOLA	T	ONTARIO	5,836
574	EDSON	T	ALBERTA	5,835
575	ARNPRIOR	T	ONTARIO	5,828
576	BERESFORD	PAR	N.B.	5,784
577	KINCARDINE	T	ONTARIO	5,778
578	RUSSELL	TP	ONTARIO	5,773
579	DORION	V	QUEBEC	5,749
580	WINDSOR	T	NFLD. - T.-N.	5,747
581	LONDON	TP	ONTARIO	5,738
582	DONNACONA	V	QUEBEC	5,731
583	AMHERSTBURG	T	ONTARIO	5,685
584	SHERWOOD	VL	P.E.I. - I.P.-E.	5,681
585	PERTH	T	ONTARIO	5,655
586	SACKVILLE	T	N.B.	5,654
587	KNEEHILL NO. 48	MD	ALBERTA	5,641
587	SAINTE-AGATHE-DES-MONTS	V	QUEBEC	5,641
589	TABER NO. 14	MD	ALBERTA	5,637
590	CARLETON PLACE	T	ONTARIO	5,626
591	CARADOC	TP	ONTARIO	5,617
592	LACOMBE	T	ALBERTA	5,591
593	SAINTE-MARTHE-SUR-LE-LAC	V	QUEBEC	5,586
594	WHITECOURT	T	ALBERTA	5,585
595	NEW LISKEARD	T	ONTARIO	5,551
596	REVELSTOKE	C	B.C. - C.-B.	5,544
597	BULKLEY-NECHAKO, SUBD. B	SRD	B.C. - C.-B.	5,537
598	HEARST	T	ONTARIO	5,533
599	BURFORD	TP	ONTARIO	5,524
600	PETAWAWA	VL	ONTARIO	5,520
601	BARRHEAD COUNTY NO. 11	CM	ALBERTA	5,517
602	MONTREAL-QUEST	V	QUEBEC	5,514
603	WHEATLAND COUNTY NO. 16	CM	ALBERTA	5,513

TABLE 1. CENSUS SUBDIVISIONS IN DECREASING POPULATION ORDER, CANADA, 1981

TABLEAU 1. SUBDIVISIONS DE RECENSEMENT EN ORDRE DECROISSANT DE POPULATION, CANADA, 1981

RANK -- RANG	CENSUS SUBDIVISION -- SUBDIVISION DE RECENSEMENT	TYPE -- GENRE	PROVINCE	POPULATION
604	CARIBOO, SUBD. B	SRD	B.C. - C.-B.	5,504
605	DUNDAS	PAR	N.B.	5,495
606	SAINT-NICEPHORE	SD	QUEBEC	5,481
607	CONTRECOEUR	VL	QUEBEC	5,449
608	FERNIE	C	B.C. - C.-B.	5,444
609	STELLARTON	T	N.S. - N.-E.	5,435
610	MANIWAKI	V	QUEBEC	5,424
611	SAINT-DAVID-DE-L'AUBERIVIERE	V	QUEBEC	5,380
612	POINTE-DU-LAC	SD	QUEBEC	5,359
613	SHELBURNE	MD	N.S. - N.-E.	5,357
614	IMPROVEMENT DISTRICT NO. 16	ID	ALBERTA	5,350
615	BEAVER COUNTY NO. 9	CM	ALBERTA	5,347
616	CARBONEAR	T	NFLD. - T.-N.	5,335
617	KOOTENAY BOUNDARY, SUBD. B	SRD	B.C. - C.-B.	5,318
618	PENETANGUISHENE	T	ONTARIO	5,315
619	MALDEN	TP	ONTARIO	5,308
620	SAINT-PIERRE	V	QUEBEC	5,305
621	ANDERDON	TP	ONTARIO	5,256
622	AYLMER	T	ONTARIO	5,254
623	VEGREVILLE	T	ALBERTA	5,251
624	INNISFAIL	T	ALBERTA	5,247
625	WINDSOR	V	QUEBEC	5,233
626	PONOKA	T	ALBERTA	5,221
627	KAHNAWAKE 14	R	QUEBEC	5,218
627	POWELL RIVER, SUBD. A	SRD	B.C. - C.-B.	5,218
629	PARKSVILLE	T	B.C. - C.-B.	5,216
629	SAINT-EMILE	VL	QUEBEC	5,216
631	ANTIGONISH	T	N.S. - N.-E.	5,205
632	COTE-NORD-DU-GOLFE-SAINT-LAURENT	SD	QUEBEC	5,176
633	CORNWALL	TP	ONTARIO	5,175
634	BLACK LAKE	V	QUEBEC	5,148
635	SAINT-REMI	V	QUEBEC	5,146
636	SAINT-ATHANASE	P	QUEBEC	5,138
637	STETTLER	T	ALBERTA	5,136
638	KINGSVILLE	T	ONTARIO	5,134
639	MALAHIDE	TP	ONTARIO	5,133
640	ST. STEPHEN	T	N.B.	5,120
641	DEEP RIVER	T	ONTARIO	5,095
642	MELVILLE	C	SASKATCHEWAN	5,092
642	STETTLER COUNTY NO. 6	CM	ALBERTA	5,092
644	SAINT-LOUIS-DE-FRANCE	P	QUEBEC	5,078
645	PORT HARDY	DM	B.C. - C.-B.	5,075
646	KINGS, SUBD. D	SCM	N.S. - N.-E.	5,074
646	SAINT-NICOLAS	V	QUEBEC	5,074
648	WINKLER	T	MANITOBA	5,046
649	DRAYTON VALLEY	T	ALBERTA	5,042
650	IMPROVEMENT DISTRICT NO. 1	ID	ALBERTA	5,029
651	LISTOWEL	T	ONTARIO	5,026
652	COLCHESTER SOUTH	TP	ONTARIO	5,018
653	BERNIERES	SD	QUEBEC	5,009
654	PLYMPTON	TP	ONTARIO	4,989
655	LA PECHE	SD	QUEBEC	4,977
656	KENTVILLE	T	N.S. - N.-E.	4,974
657	MUSKOKA LAKES	TP	ONTARIO	4,968
658	NORTH DUMFRIES	TP	ONTARIO	4,967
659	DALHOUSIE	T	N.B.	4,958
660	SAINT-LIN	P	QUEBEC	4,953
661	BOIS-DES-FILION	V	QUEBEC	4,943
662	MARIPOSA	TP	ONTARIO	4,940
663	DELSON	V	QUEBEC	4,935
664	AMELIASBURGH	TP	ONTARIO	4,934
665	HAILEYBURY	T	ONTARIO	4,925
666	SPRINGHILL	T	N.S. - N.-E.	4,896
667	ST. PAUL	T	ALBERTA	4,884
668	ST. MARYS	T	ONTARIO	4,883
669	NICOLET	V	QUEBEC	4,880
670	RICHMOND, SUBD. A	SCM	N.S. - N.-E.	4,879

TABLE 1. CENSUS SUBDIVISIONS IN DECREASING POPULATION ORDER, CANADA, 1981

TABLEAU 1. SUBDIVISIONS DE RECENSEMENT EN ORDRE DECROISSANT DE POPULATION, CANADA, 1981

RANK -- RANG	CENSUS SUBDIVISION -- SUBDIVISION DE RECENSEMENT	TYPE -- GENRE	PROVINCE	POPULATION
671	MARIEVILLE	V	QUEBEC	4,877
672	BATHURST	PAR	N.B.	4,870
673	GANANOQUE	T	ONTARIO	4,863
674	LA PLAINE	P	QUEBEC	4,855
675	COCHRANE	T	ONTARIO	4,848
676	L'ASSOMPTION	V	QUEBEC	4,844
677	PERCE	V	QUEBEC	4,839
677	STONY PLAIN	T	ALBERTA	4,839
679	MALARTIC	V	QUEBEC	4,833
680	CHARLEMAGNE	V	QUEBEC	4,827
681	SANDWICH SOUTH	TP	ONTARIO	4,825
682	LOBO	TP	ONTARIO	4,824
683	SAINTE-MARTHE-DU-CAP-DE-LA-MADELEINE	SD	QUEBEC	4,817
684	OLDS	T	ALBERTA	4,813
685	RICHMOND, SUBD. C	SCM	N.S. - N.-E.	4,807
686	NAPANEE	T	ONTARIO	4,803
687	LAFONTAINE	VL	QUEBEC	4,799
688	SAINTE-VICTOIRE-D'ARTHABASKA	P	QUEBEC	4,797
689	HIGH RIVER	T	ALBERTA	4,792
690	SAINT-TIMOTHEE	P	QUEBEC	4,790
691	CUMBERLAND, SUBD. D	SCM	N.S. - N.-E.	4,783
692	PREVOST	SD	QUEBEC	4,776
693	SAINT-PIERRE-DE-SOREL	P	QUEBEC	4,771
694	DORCHESTER	PAR	N.B.	4,747
695	MICHIPICOTEN	TP	ONTARIO	4,743
696	BAIE-JAMES	SD	QUEBEC	4,735
697	ALLISTON	T	ONTARIO	4,712
698	HUMBOLDT	T	SASKATCHEWAN	4,705
698	WASAGA BEACH	T	ONTARIO	4,705
700	ROCKY MOUNTAIN HOUSE	T	ALBERTA	4,698
701	NOTTAWASAGA	TP	ONTARIO	4,691
702	LAMONT COUNTY NO. 30	CM	ALBERTA	4,687
703	WALKERTON	T	ONTARIO	4,682
704	SAINTE-ADELE	V	QUEBEC	4,675
705	PRESCOTT	T	ONTARIO	4,670
706	SAINTE-JULIENNE	P	QUEBEC	4,667
707	WATERLOO	V	QUEBEC	4,664
708	GRANTHAM-OUEST	SD	QUEBEC	4,662
709	CUMBERLAND, SUBD. C	SCM	N.S. - N.-E.	4,661
710	MORINVILLE	T	ALBERTA	4,657
711	WOODSTOCK	T	N.B.	4,649
712	SAINT-ETIENNE	SD	QUEBEC	4,631
713	PICTOU	T	N.S. - N.-E.	4,628
714	IMPROVEMENT DISTRICT NO. 9	ID	ALBERTA	4,627
715	CUMBERLAND, SUBD. B	SCM	N.S. - N.-E.	4,602
716	OTONABEE	TP	ONTARIO	4,594
717	COALDALE	T	ALBERTA	4,579
717	MORDEN	T	MANITOBA	4,579
719	SMITHERS	T	B.C. - C.-B.	4,570
720	LA POCATIERE	V	QUEBEC	4,560
721	LADYSMITH	T	B.C. - C.-B.	4,558
722	CARIGNAN	V	QUEBEC	4,544
722	PUSLINCH	TP	ONTARIO	4,544
724	WILLOW CREEK NO. 26	MD	ALBERTA	4,534
725	RHINELAND	RM	MANITOBA	4,525
726	GRANDE CACHE	T	ALBERTA	4,523
727	WESTVILLE	T	N.S. - N.-E.	4,522
728	HALIFAX, SUBD. G	SCM	N.S. - N.-E.	4,513
729	BAY ROBERTS	T	NFLD. - T.-N.	4,512
730	FLAGSTAFF COUNTY NO. 29	CM	ALBERTA	4,507
731	SLAVE LAKE	T	ALBERTA	4,506
732	EMILY	TP	ONTARIO	4,490
733	CAMBRIDGE	TP	ONTARIO	4,485
734	VERCHERES	VL	QUEBEC	4,473
735	SAINT-REDEMPTEUR	VL	QUEBEC	4,463
736	BONAVISTA	T	NFLD. - T.-N.	4,460
737	SOUTHWOLD	TP	ONTARIO	4,457

TABLE 1. CENSUS SUBDIVISIONS IN DECREASING POPULATION ORDER, CANADA, 1981

TABLEAU 1. SUBDIVISIONS DE RECENSEMENT EN ORDRE DECROISSANT DE POPULATION, CANADA, 1981

RANK -- RANG	CENSUS SUBDIVISION -- SUBDIVISION DE RECENSEMENT	TYPE -- GENRE	PROVINCE	POPULATION
738	INKERMAN	PAR	N.B.	4,455
739	BONNYVILLE	T	ALBERTA	4,454
740	ATIKOKAN	TP	ONTARIO	4,452
741	EAST KOOTENAY, SUBD. A	SRD	B.C. - C.-B.	4,449
742	TROIS-PISTOLES	V	QUEBEC	4,445
743	VICTORIA, SUBD. B	SCM	N.S. - N.-E.	4,439
744	WESTLOCK	T	ALBERTA	4,424
745	DIVISION NO. 8, SUBD. L	SUN	NFLD. - T.-N.	4,420
745	GRANDE-RIVIERE	V	QUEBEC	4,420
747	HUDSON	V	QUEBEC	4,414
748	ROCHESTER	TP	ONTARIO	4,403
749	FENELDN	TP	ONTARIO	4,402
750	BISHOP'S FALLS	T	NFLD. - T.-N.	4,395
751	EDWARDSBURGH	TP	ONTARIO	4,389
752	NIPAWIN	T	SASKATCHEWAN	4,376
753	ACTON VALE	V	QUEBEC	4,371
754	MEAFORD	T	ONTARIO	4,367
755	MCNAB	TP	ONTARIO	4,363
756	PICTON	T	ONTARIO	4,361
757	ANNAPOLIS, SUBD. C	SCM	N.S. - N.-E.	4,354
758	INVERNESS, SUBD. C	SCM	N.S. - N.-E.	4,353
759	DEER LAKE	T	NFLD. - T.-N.	4,348
760	HALLOWELL	TP	ONTARIO	4,342
761	SENNETERRE	V	QUEBEC	4,339
762	SAINT-ANTOINE-DE-LA-RIVIERE-DU-LOUP	P	QUEBEC	4,329
763	LAC-BROME	V	QUEBEC	4,319
764	COLUMBIA-SHUSWAP, SUBD. B	SRD	B.C. - C.-B.	4,316
765	CARAQUET	T	N.B.	4,315
766	ERAMOSA	TP	ONTARIO	4,311
767	BEAUCEVILLE	V	QUEBEC	4,302
768	TILBURY	T	ONTARIO	4,298
769	CARDSTON NO. 6	MD	ALBERTA	4,292
770	SHEDIAC	T	N.B.	4,285
771	DIVISION NO. 19, UNORGANIZED	UNO	MANITOBA	4,278
772	FORESTVILLE	V	QUEBEC	4,271
772	KOOTENAY BOUNDARY, SUBD. A	SRD	B.C. - C.-B.	4,271
774	SOMBRA	TP	ONTARIO	4,270
775	OTTERBURN PARK	V	QUEBEC	4,268
775	SAINT-AMABLE	P	QUEBEC	4,268
777	WAINWRIGHT	T	ALBERTA	4,266
778	MASSON	V	QUEBEC	4,264
779	RITCHOT	RM	MANITOBA	4,262
780	NEW RICHMOND	V	QUEBEC	4,257
780	STANLEY	RM	MANITOBA	4,257
782	WABANA	T	NFLD. - T.-N.	4,254
783	IMPROVEMENT DISTRICT NO. 22	ID	ALBERTA	4,250
784	GOULDS	T	NFLD. - T.-N.	4,242
785	PETROLIA	T	ONTARIO	4,234
786	OSNABRUCK	TP	ONTARIO	4,229
787	DUNCAN	C	B.C. - C.-B.	4,228
788	SAINT-LAZARE	P	QUEBEC	4,219
789	FERMONT	V	QUEBEC	4,216
790	SPALLUMCHEEN	DM	B.C. - C.-B.	4,213
791	DOVER	TP	ONTARIO	4,202
792	BOSANQUET	TP	ONTARIO	4,190
792	CRESTON	T	B.C. - C.-B.	4,190
794	FRONT OF LEEDS AND LANSDOWNE	TP	ONTARIO	4,188
795	STEPHEN	TP	ONTARIO	4,177
796	ANNAPOLIS, SUBD. B	SCM	N.S. - N.-E.	4,162
797	WEST GWILLIMBURY	TP	ONTARIO	4,158
798	SPARWOOD	DM	B.C. - C.-B.	4,157
799	VAL-DES-MONTS	SD	QUEBEC	4,148
800	MEDONTE	TP	ONTARIO	4,112
801	PORTLAND	TP	ONTARIO	4,111
802	MONO	TP	ONTARIO	4,110
803	NEW MARYLAND	PAR	N.B.	4,089
804	DOUGLAS	PAR	N.B.	4,077

TABLE 1. CENSUS SUBDIVISIONS IN DECREASING POPULATION ORDER, CANADA, 1981

TABLEAU 1. SUBDIVISIONS DE RECENSEMENT EN ORDRE DECREOISSANT DE POPULATION, CANADA, 1981

RANK -- RANG	CENSUS SUBDIVISION -- SUBDIVISION DE RECENSEMENT	TYPE -- GENRE	PROVINCE	POPULATION
805	BOTWOOD	T	NFLD. - T.-N.	4,074
806	BERTHIERVILLE	V	QUEBEC	4,049
807	AMQUI	V	QUEBEC	4,048
808	BLENHEIM	T	ONTARIO	4,044
809	MINBURN COUNTY NO. 27	CM	ALBERTA	4,041
809	NORMANDIN	V	QUEBEC	4,041
811	LA MALBAIE	V	QUEBEC	4,030
812	PRINCEVILLE	V	QUEBEC	4,023
813	EAST-ANGUS	V	QUEBEC	4,016
814	DELISLE	SD	QUEBEC	4,011
815	EAST KOOTENAY, SUBD. C	SRD	B.C. - C.-B.	3,990
816	FRASER-CHEAM, SUBD. A	SRD	B.C. - C.-B.	3,983
817	SAINTE-ANNE-DE-BELLEVUE	V	QUEBEC	3,981
818	BAYHAM	TP	ONTARIO	3,978
819	CAVAN	TP	ONTARIO	3,974
820	SUSSEX	T	N.B.	3,972
821	KINDERSLEY	T	SASKATCHEWAN	3,969
822	ROSSLAND	C	B.C. - C.-B.	3,967
823	LEWISPORTE	T	NFLD. - T.-N.	3,963
824	BAIE-SAINT-PAUL	V	QUEBEC	3,961
824	ROCKLAND	T	ONTARIO	3,961
826	FAIRVALE	VL	N.B.	3,960
827	CHANDLER	V	QUEBEC	3,946
828	NIPISSING, UNORGANIZED, NORTH PART	UNO	ONTARIO	3,945
829	SOUTH DUMFRIES	TP	ONTARIO	3,941
830	SAINTE-ANNE-DE-BELLEVUE	P	QUEBEC	3,925
831	LENNOXVILLE	V	QUEBEC	3,922
832	HOUSTON	DM	B.C. - C.-B.	3,921
833	ELMA	TP	ONTARIO	3,920
834	YUKON, UNORGANIZED	UNO	YUKON	3,912
835	SAINTE-ANNE-DE-BELLEVUE	SD	QUEBEC	3,908
836	ADJALA	TP	ONTARIO	3,904
837	GRAND BANK	T	NFLD. - T.-N.	3,901
838	DEVON	T	ALBERTA	3,885
839	CORNWALLIS	RM	MANITOBA	3,878
840	BLOOD 148	R	ALBERTA	3,877
841	REDCLIFF	T	ALBERTA	3,876
842	BULKLEY-NECHAKO, SUBD. C	SRD	B.C. - C.-B.	3,865
843	MEADOW LAKE	T	SASKATCHEWAN	3,857
844	ALMONTE	T	ONTARIO	3,855
845	WAINWRIGHT NO. 61	MD	ALBERTA	3,854
846	PORT HAWKESBURY	T	N.S. - N.-E.	3,850
847	OKOTOKS	T	ALBERTA	3,847
848	CAPREOL	T	ONTARIO	3,845
848	OXFORD (ON RIDEAU)	TP	ONTARIO	3,845
850	SAINTE-ANNE-DE-BELLEVUE	VL	QUEBEC	3,841
851	L'ACADIE	SD	QUEBEC	3,831
852	PEEL	TP	ONTARIO	3,808
853	MATAGAMI	V	QUEBEC	3,794
854	MARA	TP	ONTARIO	3,793
855	SWAN RIVER	T	MANITOBA	3,782
856	SYLVAN LAKE	T	ALBERTA	3,779
857	MONTREAL-EST	V	QUEBEC	3,778
858	GOSFIELD NORTH	TP	ONTARIO	3,771
859	VERMILION	T	ALBERTA	3,766
860	PINCHER CREEK	T	ALBERTA	3,757
861	CHATHAM	PAR	N.B.	3,743
862	BARRHEAD	T	ALBERTA	3,736
863	LOUISEVILLE	V	QUEBEC	3,735
864	DES RUISSEAUX	SD	QUEBEC	3,732
864	EXETER	T	ONTARIO	3,732
866	SIX NATIONS (PART) 40	R	ONTARIO	3,725
867	FORT NELSON	VL	B.C. - C.-B.	3,724
868	VULCAN COUNTY NO. 2	CM	ALBERTA	3,715
869	CAMDEN EAST	TP	ONTARIO	3,713
870	VICTORIA, SUBD. A	SCM	N.S. - N.-E.	3,707
871	POHENEGAMOOK	V	QUEBEC	3,702

TABLE 1. CENSUS SUBDIVISIONS IN DECREASING POPULATION ORDER, CANADA, 1981

TABLEAU 1. SUBDIVISIONS DE RECENSEMENT EN ORDRE DECREISSANT DE POPULATION, CANADA, 1981

RANK -- RANG	CENSUS SUBDIVISION -- SUBDIVISION DE RECENSEMENT	TYPE -- GENRE	PROVINCE	POPULATION
872	DYSART AND OTHERS	TP	ONTARIO	3,695
873	MONTAGUE	TP	ONTARIO	3,689
874	LEBEL-SUR-QUEVILLON	V	QUEBEC	3,681
875	BAIE-D'URFE	V	QUEBEC	3,674
875	UNIVERSITY ENDOWMENT AREA	SRD	B.C. - C.-B.	3,674
877	JAFFRAY AND MELICK	TP	ONTARIO	3,671
878	PONTIAC	SD	QUEBEC	3,658
879	BERESFORD	VL	N.B.	3,652
880	WINDSOR	T	N.S. - N.-E.	3,646
881	NOTRE-DAME-DU-MONT-CARMEL	P	QUEBEC	3,638
882	SAINT-PROSPER	SD	QUEBEC	3,637
883	CHATEAU-RICHER	V	QUEBEC	3,628
884	MANVERS	TP	ONTARIO	3,627
885	AMOS-EST	SD	QUEBEC	3,624
886	CLERMONT	V	QUEBEC	3,621
887	MCMASTERVILLE	VL	QUEBEC	3,612
888	SAINT-AMBROISE	VL	QUEBEC	3,606
889	SAINT-RAYMOND	V	QUEBEC	3,605
890	SAINT-HIPPOLYTE	P	QUEBEC	3,597
891	EAST ST. PAUL	RM	MANITOBA	3,596
892	DIVISION NO. 9, SUBD. C	SUN	NFLD. - T.-N.	3,581
893	PONT-ROUGE	VL	QUEBEC	3,580
894	BELLE RIVER	T	ONTARIO	3,568
894	RICHMOND	V	QUEBEC	3,568
896	BURTON	PAR	N.B.	3,567
897	BATTLEFORD	T	SASKATCHEWAN	3,565
898	HULL, PARTIE OUEST	CT	QUEBEC	3,546
899	COCHRANE	T	ALBERTA	3,544
900	BLACK RIVER-MATHESON	TP	ONTARIO	3,543
901	RICHMOND	TP	ONTARIO	3,532
902	CHATHAM	CT	QUEBEC	3,531
903	COLCHESTER NORTH	TP	ONTARIO	3,526
904	STONEHAM ET TEWKESBURY	CU	QUEBEC	3,513
905	SPRINGDALE	T	NFLD. - T.-N.	3,501
906	WELLINGTON	PAR	N.B.	3,494
907	CLARESHOLM	T	ALBERTA	3,493
908	SHANNON	SD	QUEBEC	3,488
909	GRAND FORKS	C	B.C. - C.-B.	3,486
910	CANMORE	T	ALBERTA	3,484
911	SHIPTON	CT	QUEBEC	3,478
912	DEGELIS	V	QUEBEC	3,477
913	GOLDEN	T	B.C. - C.-B.	3,476
914	MOUNT FOREST	T	ONTARIO	3,474
915	COLCHESTER, SUBD. A	SCM	N.S. - N.-E.	3,473
916	CAP-CHAT	V	QUEBEC	3,464
917	WARNER COUNTY NO. 5	CM	ALBERTA	3,460
918	L'ASSOMPTION	P	QUEBEC	3,457
919	BRANT	TP	ONTARIO	3,454
920	FORTY MILE COUNTY NO. 8	CM	ALBERTA	3,451
921	BLIND RIVER	T	ONTARIO	3,444
922	SEYMOUR	TP	ONTARIO	3,443
923	HOPE	TP	ONTARIO	3,438
924	ALICE AND FRASER	TP	ONTARIO	3,437
925	SAINT-ROCH-DE-L'ACHIGAN	P	QUEBEC	3,436
926	HALDIMAND	TP	ONTARIO	3,433
927	SAINT-PAMPHILE	V	QUEBEC	3,428
928	NEEPAWA	T	MANITOBA	3,425
929	IMPROVEMENT DISTRICT NO. 12	ID	ALBERTA	3,422
929	SAINT-LOUIS-DE-PINTENDRE	P	QUEBEC	3,422
931	SAINT-JEAN-PORT-JOLI	SD	QUEBEC	3,420
932	CAMPBELLFORD	T	ONTARIO	3,409
933	METABETCHOUAN	V	QUEBEC	3,406
934	MACDONALD	RM	MANITOBA	3,403
935	GAGNON	V	QUEBEC	3,402
936	MINTO	VL	N.B.	3,399
937	DIVISION NO. 8, SUBD. H	SUN	NFLD. - T.-N.	3,397
938	MURDOCHVILLE	V	QUEBEC	3,396

TABLE 1. CENSUS SUBDIVISIONS IN DECREASING POPULATION ORDER, CANADA, 1981

TABLEAU 1. SUBDIVISIONS DE RECENSEMENT EN ORDRE DECROISSANT DE POPULATION, CANADA, 1981

RANK -- RANG	CENSUS SUBDIVISION -- SUBDIVISION DE RECENSEMENT	TYPE -- GENRE	PROVINCE	POPULATION
939	NICHOL	TP	ONTARIO	3,395
940	KENT	DM	B.C. - C.-B.	3,394
940	TORBAY	T	NFLD. - T.-N.	3,394
942	STAFFORD	TP	ONTARIO	3,391
943	TWO HILLS COUNTY NO. 21	CM	ALBERTA	3,380
944	SAINT-HONORE	SD	QUEBEC	3,362
945	SAINT-PAUL	SD	QUEBEC	3,355
946	SAINT-JEAN-DE-BOISCHATEL	VL	QUEBEC	3,345
946	THOMPSON-NICOLA, SUBD. B	SRD	B.C. - C.-B.	3,345
948	SAINT-GEORGES	VL	QUEBEC	3,344
949	WEST NISSOURI	TP	ONTARIO	3,343
950	DOURO	TP	ONTARIO	3,339
951	CUMBERLAND, SUBD. A	SCM	N.S. - N.-E.	3,336
952	BUCKLAND NO. 491	RM	SASKATCHEWAN	3,328
953	EAST FERRIS	TP	ONTARIO	3,323
953	THORHILD COUNTY NO. 7	CM	ALBERTA	3,323
955	DIVISION NO. 7, SUBD. E	SUN	NFLD. - T.-N.	3,313
956	SAINTE-CATHERINE	P	QUEBEC	3,312
957	LOUGHBOROUGH	TP	ONTARIO	3,310
957	SAINTE-ANNE-DE-LA-POINTE-AU-PERE	P	QUEBEC	3,310
959	ENNISKILLEN	TP	ONTARIO	3,307
960	LIVERPOOL	T	N.S. - N.-E.	3,304
961	DIVISION NO. 1, SUBD. E	SUN	NFLD. - T.-N.	3,296
962	PASPEBIAC	SD	QUEBEC	3,292
962	SAINTE-ANNE-DE-BEAUPRE	V	QUEBEC	3,292
964	CABANO	V	QUEBEC	3,291
965	SAINT-DUNSTAN-DU-LAC-BEAUPORT	P	QUEBEC	3,285
966	PRINCE ALBERT NO. 461	RM	SASKATCHEWAN	3,282
967	QUEENS, SUBD. A	SCM	N.S. - N.-E.	3,278
968	NORTH OKANAGAN, SUBD. A	SRD	B.C. - C.-B.	3,277
969	CAP-SAINT-IGNACE	SD	QUEBEC	3,274
970	SWAN RIVER	RM	MANITOBA	3,273
971	ALEXANDRIA	T	ONTARIO	3,271
972	CARDSTON	T	ALBERTA	3,267
973	TILBURY NORTH	TP	ONTARIO	3,250
974	CHAPLEAU	TP	ONTARIO	3,243
975	PARRY SOUND, UNORGANIZED, CENTRE PART	UNO	ONTARIO	3,241
976	OPS	TP	ONTARIO	3,240
977	WOLFVILLE	T	N.S. - N.-E.	3,235
978	BRIGHTON	TP	ONTARIO	3,230
979	SAINT-JOSEPH-DE-BEAUCE	V	QUEBEC	3,216
980	SAINT-BASILE	VL	N.B.	3,214
981	HOPE	T	B.C. - C.-B.	3,205
982	SAINT-LAMBERT-DE-LAUZON	P	QUEBEC	3,202
983	HAVRE-SAINT-PIERRE	SD	QUEBEC	3,200
984	MANITOUWADGE	TP	ONTARIO	3,183
985	DISRAELI	V	QUEBEC	3,181
986	FRASER-CHEAM, SUBD. B	SRD	B.C. - C.-B.	3,175
986	KINCARDINE	TP	ONTARIO	3,175
988	GRAND BAY	VL	N.B.	3,173
989	SAINT-PHILIPPE	P	QUEBEC	3,169
990	SAINT-BONIFACE-DE-SHAWINIGAN	VL	QUEBEC	3,164
991	SALISBURY	PAR	N.B.	3,162
992	SAINT-GABRIEL	V	QUEBEC	3,161
993	TIMISKAMING, UNORGANIZED, WEST PART	UNO	ONTARIO	3,155
993	WABUSH	T	NFLD. - T.-N.	3,155
995	TRENTON	T	N.S. - N.-E.	3,154
996	SAINT-ELIE-D'ORFORD	P	QUEBEC	3,152
997	BRIGHTON	T	ONTARIO	3,147
997	INUVIK	T	N.W.T. - T.N.-O.	3,147
997	MAGOG	CT	QUEBEC	3,147
1000	GRAND CENTRE	T	ALBERTA	3,146
1001	HAMPTON	VL	N.B.	3,141
1002	FORT MACLEOD	T	ALBERTA	3,139
1003	LANCASTER	TP	ONTARIO	3,136
1003	TREMBLAY	CT	QUEBEC	3,136
1005	NOTRE-DAME-DE-LATERRIERE	P	QUEBEC	3,128

TABLE 1. CENSUS SUBDIVISIONS IN DECREASING POPULATION ORDER, CANADA, 1981

TABLEAU 1. SUBDIVISIONS DE RECENSEMENT EN ORDRE DECREISSANT DE POPULATION, CANADA, 1981

RANK -- RANG	CENSUS SUBDIVISION -- SUBDIVISION DE RECENSEMENT	TYPE -- GENRE	PROVINCE	POPULATION
1006	ELKFORD	VL	B.C. - C.-B.	3,126
1007	MATILDA	TP	ONTARIO	3,123
1008	CHAPAIS	V	QUEBEC	3,119
1009	DEWDNEY-ALOUETTE, SUBD. A	SRD	B.C. - C.-B.	3,116
1010	ST. ANTHONY	T	NFLD. - T.-N.	3,107
1010	TISDALE	T	SASKATCHEWAN	3,107
1012	DIDSBURY	T	ALBERTA	3,095
1013	CLINTON	T	ONTARIO	3,081
1014	COVERDALE	PAR	N.B.	3,080
1015	ALLARDVILLE	PAR	N.B.	3,076
1015	GONDOLA POINT	VL	N.B.	3,076
1017	SAINT-ANTONIN	P	QUEBEC	3,075
1017	STUDHOLM	PAR	N.B.	3,075
1019	SIOUX LOOKOUT	T	ONTARIO	3,074
1020	HOWICK	TP	ONTARIO	3,072
1021	DIVISION NO. 1, SUBD. G	SUN	NFLD. - T.-N.	3,067
1021	ENNISMORE	TP	ONTARIO	3,067
1023	ESTERHAZY	T	SASKATCHEWAN	3,065
1023	WILLIAMSBURGH	TP	ONTARIO	3,065
1025	RIDGETOWN	T	ONTARIO	3,062
1026	TOWNSHIP 48	LOT	P.E.I. - I.P.-E.	3,061
1027	TOSORONTIO	TP	ONTARIO	3,053
1028	PRINCETON	T	B.C. - C.-B.	3,051
1029	NORTH NORFOLK	RM	MANITOBA	3,047
1030	ADDINGTON	PAR	N.B.	3,044
1031	MORNINGTON	TP	ONTARIO	3,043
1032	FATIMA	SD	QUEBEC	3,037
1033	BROMPTONVILLE	V	QUEBEC	3,035
1033	STE. ANNE	RM	MANITOBA	3,035
1035	DIVISION NO. 7, SUBD. M	SUN	NFLD. - T.-N.	3,033
1036	BROKENHEAD	RM	MANITOBA	3,032
1036	ROXBOROUGH	TP	ONTARIO	3,032
1038	SAINT-TITE	V	QUEBEC	3,031
1039	ST. MARY'S	MD	N.S. - N.-E.	3,030
1040	TOTTENHAM	VL	ONTARIO	3,022
1041	HUNTINGDON	V	QUEBEC	3,018
1042	BENTINCK	TP	ONTARIO	3,016
1043	GRANDE-ILE	SD	QUEBEC	3,014
1043	LUNENBURG	T	N.S. - N.-E.	3,014
1045	WINCHESTER	TP	ONTARIO	3,008
1046	SAINT-ETIENNE-DES-GRES	P	QUEBEC	3,005
1047	TUCKERSMITH	TP	ONTARIO	3,003
1048	IMPROVEMENT DISTRICT NO. 20	ID	ALBERTA	3,000
1049	BIC	VL	QUEBEC	2,994
1050	STORRINGTON	TP	ONTARIO	2,993
1051	HARBOUR GRACE	T	NFLD. - T.-N.	2,988
1052	STRATHMORE	T	ALBERTA	2,986
1053	ELLICE	TP	ONTARIO	2,982
1054	NOTRE-DAME-DE-L'ILE-PERROT	P	QUEBEC	2,979
1055	L'EPIPHANIE	V	QUEBEC	2,971
1055	LOCHIEL	TP	ONTARIO	2,971
1055	MORRIS	RM	MANITOBA	2,971
1058	PINCHER CREEK NO. 9	MD	ALBERTA	2,969
1059	EAST HAWKESBURY	TP	ONTARIO	2,968
1060	BOTSFORD	PAR	N.B.	2,958
1060	RAWDON	VL	QUEBEC	2,958
1062	GERALDTON	T	ONTARIO	2,956
1063	SAINT-AGAPIT	SD	QUEBEC	2,954
1064	BONAVENTURE	SD	QUEBEC	2,950
1065	DAUPHIN	RM	MANITOBA	2,943
1066	VIRDEN	T	MANITOBA	2,940
1067	GUELPH	TP	ONTARIO	2,938
1068	COLUMBIA-SHUSWAP, SUBD. A	SRD	B.C. - C.-B.	2,936
1068	IMPROVEMENT DISTRICT NO. 21	ID	ALBERTA	2,936
1070	POINTE-CALUMET	VL	QUEBEC	2,935
1070	SAINT-CESAIRE	V	QUEBEC	2,935
1070	WOODLANDS	RM	MANITOBA	2,935

TABLE 1. CENSUS SUBDIVISIONS IN DECREASING POPULATION ORDER, CANADA, 1981

TABLEAU 1. SUBDIVISIONS DE RECENSEMENT EN ORDRE DECREOISSANT DE POPULATION, CANADA, 1981

RANK -- RANG	CENSUS SUBDIVISION -- SUBDIVISION DE RECENSEMENT	TYPE -- GENRE	PROVINCE	POPULATION
1073	GAMBO	T	NFLD. - T.-N.	2,932
1074	NEWCASTLE	PAR	N.B.	2,929
1074	SAINT-MATHIAS	P	QUEBEC	2,929
1076	ASSINIBOIA	T	SASKATCHEWAN	2,924
1077	SMOKY LAKE COUNTY NO. 13	CM	ALBERTA	2,910
1078	LINCOLN	PAR	N.B.	2,909
1079	SAINT-THOMAS-D'AQUIN	P	QUEBEC	2,907
1080	PAQUETVILLE	PAR	N.B.	2,906
1081	BURIN	T	NFLD. - T.-N.	2,904
1082	KENYON	TP	ONTARIO	2,901
1083	WINGHAM	T	ONTARIO	2,897
1084	DUNHAM	V	QUEBEC	2,887
1085	SAINT-PATRICE-DE-LA-RIVIERE-DU-LOUP	P	QUEBEC	2,881
1086	NORTHESK	PAR	N.B.	2,880
1086	SAINTE-CLAIRE	SD	QUEBEC	2,880
1088	THETFORD, PARTIE SUD	CT	QUEBEC	2,879
1089	CLARENVILLE	T	NFLD. - T.-N.	2,878
1090	BROWNSBURG	VL	QUEBEC	2,875
1091	ILE-DU-HAVRE-AUBERT	SD	QUEBEC	2,874
1092	KINGSCLEAR	PAR	N.B.	2,872
1093	FAIRVIEW	T	ALBERTA	2,869
1094	PEACHLAND	DM	B.C. - C.-B.	2,865
1095	HAY RIVER	T	N.W.T. - T.N.-O.	2,863
1096	SAINTE-ROSALIE	VL	QUEBEC	2,862
1096	SHELBURNE	T	ONTARIO	2,862
1098	PARADISE	T	NFLD. - T.-N.	2,861
1099	SMOKY RIVER NO. 130	MD	ALBERTA	2,858
1100	DOMINION	T	N.S. - N.-E.	2,856
1101	NEW BANDON	PAR	N.B.	2,847
1101	WARWICK	V	QUEBEC	2,847
1103	SAINT-FELIX-DE-VALDOIS	P	QUEBEC	2,846
1104	ST. CLAIR BEACH	VL	ONTARIO	2,845
1105	BECKWITH	TP	ONTARIO	2,844
1105	L'ETANG-DU-NORD	SD	QUEBEC	2,844
1105	QUALICUM BEACH	VL	B.C. - C.-B.	2,844
1108	DIVISION NO. 4, SUBD. E	SUN	NFLD. - T.-N.	2,840
1109	RAYMOND	T	ALBERTA	2,837
1110	BEDFORD	V	QUEBEC	2,832
1111	SOUTHAMPTON	T	ONTARIO	2,830
1112	CARTIER	RM	MANITOBA	2,825
1113	SAINT-MARC-DES-CARRIERES	VL	QUEBEC	2,822
1114	SHEFFORD	CT	QUEBEC	2,821
1115	HANNA	T	ALBERTA	2,806
1116	MOUNTAIN	TP	ONTARIO	2,800
1117	SAINT-APOLLINAIRE	SD	QUEBEC	2,796
1118	ALEXANDER	LGD	MANITOBA	2,793
1119	THOMPSON-NICOLA, SUBD. C	SRD	B.C. - C.-B.	2,790
1120	CAPE BRETON, SUBD. C	SCM	N.S. - N.-E.	2,788
1121	THURSD	V	QUEBEC	2,780
1122	AMABEL	TP	ONTARIO	2,779
1123	MITCHELL	T	ONTARIO	2,777
1124	SKEENA-QUEEN CHARLOTTE, SUBD. B	SRD	B.C. - C.-B.	2,770
1124	TOWNSHIP 32	LOT	P.E.I. - I.P.-E.	2,770
1126	SIMONDS	PAR	N.B.	2,767
1127	SAINT-PASCAL	V	QUEBEC	2,763
1128	ALTONA	T	MANITOBA	2,757
1129	SAINT-DONAT	SD	QUEBEC	2,754
1130	URANIUM CITY AND DISTRICT	MC	SASKATCHEWAN	2,748
1131	WEST ST. PAUL	RM	MANITOBA	2,745
1132	ALDBOROUGH	TP	ONTARIO	2,741
1133	BEAUPRE	V	QUEBEC	2,740
1134	OSOYOOS	VL	B.C. - C.-B.	2,738
1135	BROMONT	V	QUEBEC	2,731
1136	LAC-ETCHEMIN	V	QUEBEC	2,729
1137	COLLINGWOOD	TP	ONTARIO	2,727
1138	SAINT-JEAN-BAPTISTE	P	QUEBEC	2,726
1139	DE SALABERRY	RM	MANITOBA	2,719

TABLE 1. CENSUS SUBDIVISIONS IN DECREASING POPULATION ORDER, CANADA, 1981

TABLEAU 1. SUBDIVISIONS DE RECENSEMENT EN ORDRE DECROISSANT DE POPULATION, CANADA, 1981

RANK -- RANG	CENSUS SUBDIVISION -- SUBDIVISION DE RECENSEMENT	TYPE -- GENRE	PROVINCE	POPULATION
1140	ST. ELEANORS	VL	P.E.I. - I.P.-E.	2,716
1141	KEPPEL	TP	ONTARIO	2,711
1142	CARLETON	V	QUEBEC	2,710
1143	DUFFERIN	RM	MANITOBA	2,707
1144	MOUNT WADDINGTON, SUBD. B	SRD	B.C. - C.-B.	2,705
1145	DIVISION NO. 22, UNORGANIZED	UND	MANITOBA	2,703
1146	HARDWICKE	PAR	N.B.	2,692
1146	PAIPOONGE	TP	ONTARIO	2,692
1148	BIFROST	RM	MANITOBA	2,691
1149	KAMSACK	T	SASKATCHEWAN	2,688
1150	PASADENA	T	NFLD. - T.-N.	2,685
1151	NORTH FREDERICKSBURGH	TP	ONTARIO	2,684
1152	ARMSTRONG	C	B.C. - C.-B.	2,683
1153	HURON	TP	ONTARIO	2,681
1153	NIPIGON	TP	ONTARIO	2,681
1155	HUNGERFORD	TP	ONTARIO	2,678
1156	FOREST	T	ONTARIO	2,671
1157	IMPROVEMENT DISTRICT NO. 15	ID	ALBERTA	2,670
1157	SAINT-GABRIEL-DE-VALCARTIER	SD	QUEBEC	2,670
1159	CANORA	T	SASKATCHEWAN	2,667
1160	ELORA	VL	ONTARIO	2,666
1161	ROSETOWN	T	SASKATCHEWAN	2,664
1161	VERULAM	TP	ONTARIO	2,664
1163	TYENDINAGA	TP	ONTARIO	2,661
1164	EVAIN	VL	QUEBEC	2,657
1165	DURHAM	PAR	N.B.	2,656
1166	MATTAWA	T	ONTARIO	2,652
1167	VILLE-MARIE	V	QUEBEC	2,651
1168	TERRACE BAY	TP	ONTARIO	2,644
1169	AMARANTH	TP	ONTARIO	2,643
1170	BEAUMONT	T	ALBERTA	2,638
1171	LOGAN LAKE	VL	B.C. - C.-B.	2,637
1171	MINNEDOSA	T	MANITOBA	2,637
1173	PLESSISVILLE	P	QUEBEC	2,635
1174	NORTH PLANTAGENET	TP	ONTARIO	2,611
1174	PROVOST NO. 52	MD	ALBERTA	2,611
1176	COMOX-STRAATHCONA, SUBD. A	SRD	B.C. - C.-B.	2,608
1177	SAINTE-MADELEINE-DE-RIGAUD	P	QUEBEC	2,604
1178	VALCOURT	V	QUEBEC	2,601
1179	TILBURY EAST	TP	ONTARIO	2,600
1180	GIBSONS	VL	B.C. - C.-B.	2,594
1181	SAINT-CALIXTE	SD	QUEBEC	2,592
1182	SAINT-BRUNO	VL	QUEBEC	2,580
1183	LA RONGE	T	SASKATCHEWAN	2,579
1183	MOOSDOMIN	T	SASKATCHEWAN	2,579
1183	WEST HAWKESBURY	TP	ONTARIO	2,579
1186	SAINTE-ANNE-DE-SOREL	P	QUEBEC	2,573
1186	SAINTE-GENEVIEVE	V	QUEBEC	2,573
1188	SAINT-PAUL-D'ABBOTSFORD	P	QUEBEC	2,569
1189	SPECIAL AREA NO. 2	SA	ALBERTA	2,565
1190	BIGGAR	T	SASKATCHEWAN	2,561
1191	DIGBY	T	N.S. - N.-E.	2,558
1192	CHETWYND	VL	B.C. - C.-B.	2,553
1193	DRESDEN	T	ONTARIO	2,550
1194	NORTH HIMSWORTH	TP	ONTARIO	2,546
1194	SAINT-ISIDORE	PAR	N.B.	2,546
1194	SYDENHAM	TP	ONTARIO	2,546
1197	SAINT-JOSEPH-DE-SOREL	V	QUEBEC	2,545
1197	SAINT-THOMAS	P	QUEBEC	2,545
1199	NORMANBY	TP	ONTARIO	2,541
1200	STAYNER	T	ONTARIO	2,530
1201	ANNAPOLIS, SUBD. D	SCM	N.S. - N.-E.	2,526
1201	FLDS	TP	ONTARIO	2,526
1203	SOUTH ELMSLEY	TP	ONTARIO	2,525
1204	SAINT-PRIME	VL	QUEBEC	2,522
1205	RAMSAY	TP	ONTARIO	2,518
1206	HEBERTVILLE	SD	QUEBEC	2,515

TABLE 1. CENSUS SUBDIVISIONS IN DECREASING POPULATION ORDER, CANADA, 1981

TABLEAU 1. SUBDIVISIONS DE RECENSEMENT EN ORDRE DECROISSANT DE POPULATION, CANADA, 1981

RANK -- RANG	CENSUS SUBDIVISION -- SUBDIVISION DE RECENSEMENT	TYPE -- GENRE	PROVINCE	POPULATION
1206	SAINT-JEAN-DE-MATHA	P	QUEBEC	2,515
1208	MEADOW LAKE NO. 588	RM	SASKATCHEWAN	2,514
1209	HOWARD	TP	ONTARIO	2,513
1210	DIVISION NO. 21, UNORGANIZED	UNO	MANITOBA	2,507
1211	DERBY	TP	ONTARIO	2,506
1211	HIGH PRAIRIE	T	ALBERTA	2,506
1211	RIMOUSKI-EST	VL	QUEBEC	2,506
1214	GODERICH	TP	ONTARIO	2,505
1215	BURGEO	T	NFLD. - T.-N.	2,504
1216	SAINT-AMBROISE-DE-KILDARE	P	QUEBEC	2,502
1217	CAUSAPSCAL	V	QUEBEC	2,501
1218	IGNACE	TP	ONTARIO	2,499
1219	BRIGHT	PAR	N.B.	2,497
1219	SWAN HILLS	T	ALBERTA	2,497
1221	PAINTEARTH COUNTY NO. 18	CM	ALBERTA	2,495
1222	SAINT-MARTIN	P	QUEBEC	2,493
1223	BAIE VERTE	T	NFLD. - T.-N.	2,491
1224	L'ANGE-GARDIEN	P	QUEBEC	2,479
1225	SAINT-ALEXIS	P	QUEBEC	2,478
1226	BUCTOUCHE	VL	N.B.	2,476
1227	PORT MCNEIL	VL	B.C. - C.-B.	2,474
1228	FORTUNE	T	NFLD. - T.-N.	2,473
1229	SHIPPAGAN	T	N.B.	2,471
1230	MAPLE CREEK	T	SASKATCHEWAN	2,470
1231	BLACKVILLE	PAR	N.B.	2,468
1232	HARBOUR BRETON	T	NFLD. - T.-N.	2,464
1232	THOMPSON-NICOLA, SUBD. D	SRD	B.C. - C.-B.	2,464
1234	CAP-SANTE	SD	QUEBEC	2,463
1235	BEAUSEJOUR	T	MANITOBA	2,462
1235	WARWICK	TP	ONTARIO	2,462
1237	DURHAM	T	ONTARIO	2,458
1238	PERCY	TP	ONTARIO	2,456
1239	RAWDON	CT	QUEBEC	2,453
1240	TRACADIE	T	N.B.	2,452
1241	THOMPSON-NICOLA, SUBD. E	SRD	B.C. - C.-B.	2,449
1242	ANSON, HINDON AND MINDEN	TP	ONTARIO	2,446
1242	CAMDEN	TP	ONTARIO	2,446
1242	NEWPORT	SD	QUEBEC	2,446
1245	TORCH RIVER NO. 488	RM	SASKATCHEWAN	2,440
1246	BATHURST	TP	ONTARIO	2,437
1247	CRAMAHE	TP	ONTARIO	2,434
1248	SAINT MARYS	PAR	N.B.	2,433
1249	LONGLAC	TP	ONTARIO	2,431
1250	DALHOUSIE	PAR	N.B.	2,430
1251	CARRICK	TP	ONTARIO	2,428
1251	FRASER-FORT GEORGE, SUBD. B	SRD	B.C. - C.-B.	2,428
1253	LORNE	RM	MANITOBA	2,425
1254	SAINT-ANTOINE-DE-LAVALTRIE	P	QUEBEC	2,422
1255	SHIPSHAW	SD	QUEBEC	2,413
1256	CARMAN	T	MANITOBA	2,408
1256	UNITY	T	SASKATCHEWAN	2,408
1258	RICHMOND, SUBD. B	SCM	N.S. - N.-E.	2,396
1259	ESCOUMINS	SD	QUEBEC	2,394
1260	LAKE COWICHAN	VL	B.C. - C.-B.	2,391
1261	BASTARD AND SOUTH BURGESS	TP	ONTARIO	2,386
1261	RAWDON	TP	ONTARIO	2,386
1263	DIVISION NO. 1, SUBD. U	SUN	NFLD. - T.-N.	2,385
1264	L'ANNONCIATION	VL	QUEBEC	2,384
1264	WALLACE	TP	ONTARIO	2,384
1266	POINT EDWARD	VL	ONTARIO	2,383
1267	WEST GARAFRAXA	TP	ONTARIO	2,379
1268	GIMLI	RM	MANITOBA	2,375
1269	LAKEFIELD	VL	ONTARIO	2,374
1270	WAKEFIELD	PAR	N.B.	2,366
1271	KENT	PAR	N.B.	2,364
1272	KEMPTVILLE	T	ONTARIO	2,362
1273	HUDSON BAY	T	SASKATCHEWAN	2,361

TABLE 1. CENSUS SUBDIVISIONS IN DECREASING POPULATION ORDER, CANADA, 1981

TABLEAU 1. SUBDIVISIONS DE RECENSEMENT EN ORDRE DECROISSANT DE POPULATION, CANADA, 1981

RANK -- RANG	CENSUS SUBDIVISION -- SUBDIVISION DE RECENSEMENT	TYPE -- GENRE	PROVINCE	POPULATION
1273	PORTUGAL COVE	T	NFLD. - T.-N.	2,361
1275	SAINT-GERARD-MAGELLA	P	QUEBEC	2,360
1275	SARAWAK	TP	ONTARIO	2,360
1277	LEAF RAPIDS	T	MANITOBA	2,356
1278	SMOOTH ROCK FALLS	T	ONTARIO	2,352
1279	SAINT-JOSEPH-DE-SOULANGES	P	QUEBEC	2,349
1280	SAINT-SAUVEUR-DES-MONTS	VL	QUEBEC	2,348
1281	SUNNIDALE	TP	ONTARIO	2,347
1282	NAPIERVILLE	VL	QUEBEC	2,343
1283	KILLARNEY	T	MANITOBA	2,342
1284	VAL-DAVID	VL	QUEBEC	2,336
1285	DOWNIE	TP	ONTARIO	2,335
1285	REAR OF LEEDS AND LANSDOWNE	TP	ONTARIO	2,335
1287	SAINT-QUENTIN	VL	N.B.	2,334
1288	FROBISHER BAY	T	N.W.T. - T.N.-D.	2,333
1289	BANCROFT	VL	ONTARIO	2,329
1290	SAINT-ANACLET-DE-LESSARD	P	QUEBEC	2,327
1291	DIVISION NO. 4, SUBD. A	SUN	NFLD. - T.-N.	2,325
1292	VANDERHOOF	VL	B.C. - C.-B.	2,323
1293	FISHER	LGD	MANITOBA	2,321
1294	GRIMSHAW	T	ALBERTA	2,316
1295	ALONSA	LGD	MANITOBA	2,315
1295	TOWNSHIP 33	LOT	P.E.I. - I.P.-E.	2,315
1297	ERIN	VL	ONTARIO	2,313
1298	MORRISBURG	VL	ONTARIO	2,308
1299	MARYBOROUGH	TP	ONTARIO	2,304
1300	SHELBURNE	T	N.S. - N.-E.	2,303
1301	HAVRE-AUX-MAISONS	SD	QUEBEC	2,302
1302	SAINT-JEAN-BAPTISTE-DE-NICOLET	P	QUEBEC	2,301
1303	FORT SMITH	T	N.W.T. - T.N.-D.	2,298
1304	SAINT-JACQUES	VL	N.B.	2,297
1305	SULLIVAN	TP	ONTARIO	2,296
1306	DIVISION NO. 1, SUBD. Q	SUN	NFLD. - T.-N.	2,292
1306	OLIVER	TP	ONTARIO	2,292
1308	SAINT-THEOPHILE	P	QUEBEC	2,289
1309	FORT ST. JAMES	VL	B.C. - C.-B.	2,284
1310	CHUTE-AUX-OUTARDES	VL	QUEBEC	2,280
1310	NOUVELLE	SD	QUEBEC	2,280
1312	SAINT-COLOMBAN	P	QUEBEC	2,279
1313	FINCH	TP	ONTARIO	2,278
1314	MARATHON	TP	ONTARIO	2,277
1314	MARIA	SD	QUEBEC	2,277
1316	GIBBONS	T	ALBERTA	2,276
1317	HARROW	T	ONTARIO	2,274
1318	PRICE	VL	QUEBEC	2,273
1319	SAINT-JOSEPH-DU-LAC	P	QUEBEC	2,272
1320	BELMONT AND METHUEN	TP	ONTARIO	2,271
1321	RIGAUD	V	QUEBEC	2,268
1322	FERME-NEUVE	VL	QUEBEC	2,266
1323	BIDDULPH	TP	ONTARIO	2,260
1324	NOTRE-DAME-DU-LAC	V	QUEBEC	2,258
1325	ORKNEY NO. 244	RM	SASKATCHEWAN	2,254
1326	SAINTE-PERPETUE	SD	QUEBEC	2,245
1327	LAC DU BONNET	RM	MANITOBA	2,239
1327	LERY	V	QUEBEC	2,239
1329	SAINT-ISIDORE	P	QUEBEC	2,234
1330	GOLD RIVER	VL	B.C. - C.-B.	2,225
1331	HUDSON BAY NO. 394	RM	SASKATCHEWAN	2,224
1332	FORT GEORGE	S-E	QUEBEC	2,222
1333	DELAWARE	TP	ONTARIO	2,220
1333	HOLLAND	TP	ONTARIO	2,220
1335	SAINTE-BRIGITTE-DE-LAVAL	P	QUEBEC	2,219
1336	DUNWICH	TP	ONTARIO	2,217
1337	HALFWAY POINT AND OTHERS	T	NFLD. - T.-N.	2,214
1338	LOGAN	TP	ONTARIO	2,210
1338	STONEWALL	T	MANITOBA	2,210
1340	PLACENTIA	T	NFLD. - T.-N.	2,204

TABLE 1. CENSUS SUBDIVISIONS IN DECREASING POPULATION ORDER, CANADA, 1981

TABLEAU 1. SUBDIVISIONS DE RECENSEMENT EN ORDRE DECROISSANT DE POPULATION, CANADA, 1981

RANK -- RANG	CENSUS SUBDIVISION -- SUBDIVISION DE RECENSEMENT	TYPE -- GENRE	PROVINCE	POPULATION
1341	HARVEY	TP	ONTARIO	2,201
1342	DANVILLE	V	QUEBEC	2,200
1343	CAP-PELE	VL	N.B.	2,199
1344	SAINTE-MARTINE	P	QUEBEC	2,196
1345	GREY	RM	MANITOBA	2,194
1345	HIGH LEVEL	T	ALBERTA	2,194
1347	GRAHAMDALE	LGD	MANITOBA	2,192
1348	SACRE-COEUR	SD	QUEBEC	2,187
1349	PEMBINA	RM	MANITOBA	2,180
1350	SAINT-PIE	P	QUEBEC	2,176
1351	STEPHENVILLE CROSSING	T	NFLD. - T.-N.	2,172
1352	ABITIBI, PARTIE LAC-PARENT	UNO	QUEBEC	2,171
1353	DUMMER	TP	ONTARIO	2,169
1354	GLOVERTOWN	T	NFLD. - T.-N.	2,165
1354	KINGSTON	PAR	N.B.	2,165
1356	CANWOOD NO. 494	RM	SASKATCHEWAN	2,162
1357	ASHCROFT	VL	B.C. - C.-B.	2,156
1358	SAINT-JACQUES	VL	QUEBEC	2,152
1359	ASCOT CORNER	SD	QUEBEC	2,151
1360	WYNYARD	T	SASKATCHEWAN	2,147
1361	L'EPIPHANIE	P	QUEBEC	2,146
1362	DRUMMOND	TP	ONTARIO	2,144
1362	TSINSTIKEPTUM 9	R	B.C. - C.-B.	2,144
1364	MELANCTHON	TP	ONTARIO	2,143
1365	LYNN LAKE	LGD	MANITOBA	2,142
1366	SAINTE-MARIE-DE-MONNOIR	P	QUEBEC	2,139
1367	SPRINGER	TP	ONTARIO	2,137
1368	SAINT-JEAN-DE-DIEU	SD	QUEBEC	2,136
1369	SAINT GEORGE	PAR	N.B.	2,133
1370	SAINT-DAMIEN-DE-BUCKLAND	P	QUEBEC	2,132
1371	SAINTE-GENEVIEVE-DE-BERTHIER	P	QUEBEC	2,126
1372	SPANIARD'S BAY	T	NFLD. - T.-N.	2,125
1373	SULLIVAN	SD	QUEBEC	2,124
1374	LAKE OF BAYS	TP	ONTARIO	2,123
1374	SAINTE-VICTOIRE-DE-SOREL	P	QUEBEC	2,123
1376	SAINT-BENOIT-JOSEPH-LABRE	P	QUEBEC	2,122
1376	SAINT-FULGENCE	SD	QUEBEC	2,122
1378	BERNIERVILLE	VL	QUEBEC	2,120
1378	RED LAKE	TP	ONTARIO	2,120
1380	NORTH ELSLEY	TP	ONTARIO	2,118
1381	MOOSE JAW NO. 161	RM	SASKATCHEWAN	2,116
1381	SAINT-MALACHIE-D'ORMSTOWN	P	QUEBEC	2,116
1383	EKFRID	TP	ONTARIO	2,115
1383	WESTMEATH	TP	ONTARIO	2,115
1385	SEAFORTH	T	ONTARIO	2,114
1386	SAINT-TIMOTHEE	VL	QUEBEC	2,113
1387	LABELLE	SD	QUEBEC	2,112
1387	SHAUNAVON	T	SASKATCHEWAN	2,112
1389	COLD LAKE	T	ALBERTA	2,110
1390	MTNT-ROLLAND	SD	QUEBEC	2,103
1391	MINTO	TP	ONTARIO	2,102
1392	STANLEY	PAR	N.B.	2,098
1393	NORTH EASTHOPE	TP	ONTARIO	2,097
1393	TEMISCAMING	V	QUEBEC	2,097
1395	SAINT-JOSEPH-DE-COLERAINE	SD	QUEBEC	2,095
1396	TOWNSHIP 17	LOT	P.E.I. - I.P.-E.	2,091
1397	SAINT-MAURICE	P	QUEBEC	2,089
1398	SAINT-FABIEN	P	QUEBEC	2,084
1399	STOKE	CT	QUEBEC	2,079
1399	TACHE	CT	QUEBEC	2,079
1401	WARMAN	T	SASKATCHEWAN	2,076
1402	WIARTON	T	ONTARIO	2,074
1403	PIPESTONE	RM	MANITOBA	2,073
1404	GEORGIAN BAY	TP	ONTARIO	2,071
1405	SAINT-DOMINIQUE	VL	QUEBEC	2,068
1405	STARLAND NO. 47	MD	ALBERTA	2,068
1407	VALLEYVIEW	T	ALBERTA	2,061

TABLE 1. CENSUS SUBDIVISIONS IN DECREASING POPULATION ORDER, CANADA, 1981

TABLEAU 1. SUBDIVISIONS DE RECENSEMENT EN ORDRE DECRUISSANT DE POPULATION, CANADA, 1981

RANK -- RANG	CENSUS SUBDIVISION -- SUBDIVISION DE RECENSEMENT	TYPE -- GENRE	PROVINCE	POPULATION
1408	GREATER VANCOUVER, SUBD. A	SRD	B.C. - C.-B.	2,060
1409	SAINT-GEORGES-EST	P	QUEBEC	2,058
1410	GLENELG	PAR	N.B.	2,055
1411	LAVALTRIE	VL	QUEBEC	2,053
1412	HINCHINBROOK	CT	QUEBEC	2,052
1413	FRANKLIN	RM	MANITOBA	2,049
1414	BALMERTOWN	ID	ONTARIO	2,047
1414	SUSSEX	PAR	N.B.	2,047
1416	WALLACE	RM	MANITOBA	2,044
1417	WICKHAM	SD	QUEBEC	2,043
1418	CONSOL (CARROT VALLEY)	LGD	MANITOBA	2,041
1419	NORTH SHORE	TP	ONTARIO	2,039
1419	RIVIERE-MALBAIE	SD	QUEBEC	2,039
1421	DRUMMOND	PAR	N.B.	2,036
1421	SAINT MARY	PAR	N.B.	2,036
1423	HAUTE-MAURICIE	SD	QUEBEC	2,033
1424	ARTEMESIA	TP	ONTARIO	2,031
1425	BAIE-SAINT-PAUL	P	QUEBEC	2,029
1426	EAR FALLS	TP	ONTARIO	2,028
1427	UPPER ISLAND COVE	T	NFLD. - T.-N.	2,025
1428	PENNFIELD	PAR	N.B.	2,023
1429	EGREMONT	TP	ONTARIO	2,021
1429	MANSFIELD ET PONTEFRACT	CU	QUEBEC	2,021
1431	SAINTE-JUSTINE	P	QUEBEC	2,020
1432	PARKDALE	T	P.E.I. - I.P.-E.	2,018
1433	HORTON	TP	ONTARIO	2,017
1433	SAINTE-HELENE-DE-BREAKEYVILLE	P	QUEBEC	2,017
1433	WESTBOURNE	RM	MANITOBA	2,017
1436	ST. LAWRENCE	T	NFLD. - T.-N.	2,012
1437	PINAWA	LGD	MANITOBA	2,011
1437	SHUNIAH	TP	ONTARIO	2,011
1439	MAPLE GROVE	V	QUEBEC	2,009
1440	LAC LA BICHE	T	ALBERTA	2,007
1441	ADELAIDE	TP	ONTARIO	2,004
1441	NORTH CYPRESS	RM	MANITOBA	2,004
1443	DIVISION NO. 4, SUBD. B	SUN	NFLD. - T.-N.	2,001
1443	WINCHESTER	VL	ONTARIO	2,001
1445	SCHEFFERVILLE	V	QUEBEC	1,997
1446	SAINT-PACOME	SD	QUEBEC	1,996
1446	SAINT-PATRICE-DE-SHERRINGTON	P	QUEBEC	1,996
1448	SAMSON 137	R	ALBERTA	1,990
1449	BEETON	VL	ONTARIO	1,989
1449	PALMERSTON	T	ONTARIO	1,989
1451	ROBERTSONVILLE	VL	QUEBEC	1,987
1451	SAINT-ANICET	P	QUEBEC	1,987
1453	ARTHUR	TP	ONTARIO	1,986
1453	HAY	TP	ONTARIO	1,986
1455	LYSTER	SD	QUEBEC	1,985
1455	SAINT-JEAN-DE-DIEU	P	QUEBEC	1,985
1455	WARWICK	CT	QUEBEC	1,985
1458	ROSTERN NO. 403	RM	SASKATCHEWAN	1,980
1459	FOX CREEK	T	ALBERTA	1,978
1460	BLANSHARD	TP	ONTARIO	1,976
1460	GREY	TP	ONTARIO	1,976
1460	OUTLOOK	T	SASKATCHEWAN	1,976
1463	FRONT OF YONGE	TP	ONTARIO	1,973
1464	SAINT-NARCISSE	P	QUEBEC	1,970
1465	INVERMERE	VL	B.C. - C.-B.	1,969
1465	WARFIELD	VL	B.C. - C.-B.	1,969
1467	SCHREIBER	TP	ONTARIO	1,968
1467	ST. ALBAN'S	T	NFLD. - T.-N.	1,968
1469	KITIMAT-STIKINE, SUBD. B	SRD	B.C. - C.-B.	1,967
1470	MARTENSVILLE	T	SASKATCHEWAN	1,966
1471	BLACKFOOT 146	R	ALBERTA	1,963
1472	SAINT-MICHEL-DES-SAINTS	SD	QUEBEC	1,961
1473	TOWNSHIP 31	LOT	P.E.I. - I.P.-E.	1,959
1473	VANSCDY NO. 345	RM	SASKATCHEWAN	1,959

TABLE 1. CENSUS SUBDIVISIONS IN DECREASING POPULATION ORDER, CANADA, 1981

TABLEAU 1. SUBDIVISIONS DE RECENSEMENT EN ORDRE DECROISSANT DE POPULATION, CANADA, 1981

RANK -- RANG	CENSUS SUBDIVISION -- SUBDIVISION DE RECENSEMENT	TYPE -- GENRE	PROVINCE	POPULATION
1475	ARMSTRONG	LGD	MANITOBA	1,957
1475	MONTAGUE	T	P.E.I. - I.P.-E.	1,957
1477	CAPLAN	SD	QUEBEC	1,956
1478	HARRISTON	T	ONTARIO	1,954
1479	ROBLIN	T	MANITOBA	1,953
1480	CRABTREE	VL	QUEBEC	1,950
1480	ELDON	TP	ONTARIO	1,950
1482	SPIRITWOOD NO. 496	RM	SASKATCHEWAN	1,949
1483	CUMBERLAND	VL	B.C. - C.-B.	1,947
1483	LAURENTIDES	V	QUEBEC	1,947
1485	ANGE-GARDIEN	SD	QUEBEC	1,944
1486	BEAVERLODGE	T	ALBERTA	1,937
1487	ST. VINCENT	TP	ONTARIO	1,935
1488	SAINT-IGNACE-DU-COTEAU-DU-LAC	P	QUEBEC	1,934
1489	KITLEY	TP	ONTARIO	1,932
1489	REDWATER	T	ALBERTA	1,932
1491	HULLETT	TP	ONTARIO	1,931
1492	ONE HUNDRED MILE HOUSE	VL	B.C. - C.-B.	1,925
1493	SAINT-LOUIS	PAR	N.B.	1,924
1493	SOUTHESK	PAR	N.B.	1,924
1495	SAINT-BARTHELEMI	P	QUEBEC	1,921
1496	BROOKE	TP	ONTARIO	1,920
1497	FRANKFORD	VL	ONTARIO	1,919
1498	RAGUENEAU	P	QUEBEC	1,917
1499	SAINT CHARLES	PAR	N.B.	1,907
1500	SAINTS-GERVAIS ET PROTAIS	P	QUEBEC	1,906
1500	WESTFIELD	PAR	N.B.	1,906
1502	MULMUR	TP	ONTARIO	1,905
1503	FRUITVALE	VL	B.C. - C.-B.	1,904
1504	SOPHIASBURGH	TP	ONTARIO	1,899
1505	DELEAGE	SD	QUEBEC	1,897
1506	OLIVER	VL	B.C. - C.-B.	1,893
1507	MELOCHEVILLE	VL	QUEBEC	1,892
1508	PORT STANLEY	VL	ONTARIO	1,891
1509	PINEY	LGD	MANITOBA	1,890
1510	FAIRVIEW NO. 136	MD	ALBERTA	1,889
1510	INDIAN HEAD	T	SASKATCHEWAN	1,889
1512	ROSDALE	RM	MANITOBA	1,886
1513	SAINT-ALEXANDRE	P	QUEBEC	1,885
1514	WILTON NO. 472	RM	SASKATCHEWAN	1,884
1515	PORT MCNICOLL	VL	ONTARIO	1,883
1516	NOTRE-DAME-DE-LA-DORE	P	QUEBEC	1,880
1517	SHELLBROOK NO. 493	RM	SASKATCHEWAN	1,879
1518	SHERWOOD, JONES AND BURNS	TP	ONTARIO	1,878
1519	SAINT-DAVID-DE-FALARDEAU	SD	QUEBEC	1,876
1520	BERSIMIS 3	R	QUEBEC	1,875
1520	GREENOCK	TP	ONTARIO	1,875
1520	WIKWEMIKONG UNCEDED 26	R	ONTARIO	1,875
1523	PERTH-ANDOVER	VL	N.B.	1,872
1524	VICTORIA	T	NFLD. - T.-N.	1,870
1525	ROCKCLIFFE PARK	VL	ONTARIO	1,869
1525	ROMNEY	TP	ONTARIO	1,869
1527	ALFRED	TP	ONTARIO	1,866
1528	PILKINGTON	TP	ONTARIO	1,864
1529	KEEWATIN	T	ONTARIO	1,863
1530	PINE POINT	T	N.W.T. - T.N.-O.	1,861
1530	RICHIBUCTO	PAR	N.B.	1,861
1532	PETIT-ROCHER	VL	N.B.	1,860
1533	BAS-CARAQUET	VL	N.B.	1,859
1534	ADAMSVILLE	SD	QUEBEC	1,858
1535	MCADAM	VL	N.B.	1,857
1536	NOTRE-DAME-DE-PORTNEUF	P	QUEBEC	1,856
1537	SNOW LAKE	T	MANITOBA	1,853
1538	WICKSTEED	TP	ONTARIO	1,850
1539	SAINT-ETIENNE-DE-BEAUMONT	P	QUEBEC	1,849
1540	SAINT-ANDRE-D'ACTON	P	QUEBEC	1,848
1541	MCGILLIVRAY	TP	ONTARIO	1,845

TABLE 1. CENSUS SUBDIVISIONS IN DECREASING POPULATION ORDER, CANADA, 1981

TABLEAU 1. SUBDIVISIONS DE RECENSEMENT EN ORDRE DECROISSANT DE POPULATION, CANADA, 1981

RANK -- RANG	CENSUS SUBDIVISION -- SUBDIVISION DE RECENSEMENT	TYPE -- GENRE	PROVINCE	POPULATION
1542	CHESLEY	T	ONTARIO	1,840
1542	TOWNSHIP 1	LOT	P.E.I. - I.P.-E.	1,840
1544	CORNWALL	VL	P.E.I. - I.P.-E.	1,838
1544	LUDLOW	PAR	N.B.	1,838
1546	WHITEMOUTH	RM	MANITOBA	1,836
1547	MIDDLETON	T	N.S. - N.-E.	1,834
1548	SAINT-FRANCOIS-DE-SALES-DE-LA-RIVIERE-DU-SUD	P	QUEBEC	1,833
1549	RICHELIEU	V	QUEBEC	1,832
1550	WATROUS	T	SASKATCHEWAN	1,830
1551	CHIPMAN	VL	N.B.	1,829
1552	SAINT-ROBERT	P	QUEBEC	1,828
1553	FORT QU'APPELLE	T	SASKATCHEWAN	1,827
1553	SWIFT CURRENT NO. 137	RM	SASKATCHEWAN	1,827
1555	ASHFIELD	TP	ONTARIO	1,824
1555	SAINT-GABRIEL-DE-BRANDON	P	QUEBEC	1,824
1557	BALMORAL	VL	N.B.	1,823
1558	SAINTE-PUDENTIENNE	P	QUEBEC	1,820
1559	L'ORIGNAL	VL	ONTARIO	1,819
1559	SOUTH DORCHESTER	TP	ONTARIO	1,819
1561	DUNVILLE	T	NFLD. - T.-N.	1,817
1562	ENDERBY	C	B.C. - C.-B.	1,816
1562	GRENVILLE	CT	QUEBEC	1,816
1564	SAINTE-CROIX	VL	QUEBEC	1,814
1565	NORWAY HOUSE 17	R	MANITOBA	1,812
1565	SAINT-SULPICE	P	QUEBEC	1,812
1567	COWICHAN 1	R	B.C. - C.-B.	1,810
1567	GORDON	PAR	N.B.	1,810
1569	SAINT-ESPRIT	P	QUEBEC	1,809
1570	SAINT-ANSELME	VL	QUEBEC	1,808
1571	SADDLE LAKE 125	R	ALBERTA	1,804
1572	SOUTH EASTHOPE	TP	ONTARIO	1,802
1573	ABITIBI, PARTIE LAC-FOURNIERE	UNO	QUEBEC	1,800
1574	PARRSBORO	T	N.S. - N.-E.	1,799
1575	SAINT-MAXIME-DU-MONT-LOUIS	SD	QUEBEC	1,797
1576	COLBORNE	VL	ONTARIO	1,796
1577	COLBORNE	TP	ONTARIO	1,795
1578	SAINT-MICHEL	P	QUEBEC	1,792
1579	MACAMIC	V	QUEBEC	1,791
1580	SAINT-GREGOIRE-LE-GRAND	P	QUEBEC	1,790
1581	HOLYROOD	T	NFLD. - T.-N.	1,789
1582	THREE HILLS	T	ALBERTA	1,787
1583	EATON	CT	QUEBEC	1,786
1584	ISLAND LAKE 22	R	MANITOBA	1,781
1585	BURNS LAKE	VL	B.C. - C.-B.	1,777
1585	CHASE	VL	B.C. - C.-B.	1,777
1585	SAINT-CESAIRE	P	QUEBEC	1,777
1588	SPECIAL AREA NO. 4	SA	ALBERTA	1,776
1589	CENTRAL COAST, SUBD. A	SRD	B.C. - C.-B.	1,774
1589	SAINT-ZOTIQUE	VL	QUEBEC	1,774
1589	VANKLEEK HILL	T	ONTARIO	1,774
1592	BRUCE	TP	ONTARIO	1,773
1592	EDENWOLD NO. 158	RM	SASKATCHEWAN	1,773
1594	CARAQUET	PAR	N.B.	1,772
1595	MONTCALM	RM	MANITOBA	1,769
1596	SAINT-URBAIN	P	QUEBEC	1,765
1597	ROTHESAY	T	N.B.	1,764
1598	SAINT-JOACHIM-DE-TOURELLE	P	QUEBEC	1,762
1599	SAINT ANDREWS	T	N.B.	1,760
1599	SAINT-MICHEL	P	QUEBEC	1,760
1601	COBALT	T	ONTARIO	1,759
1601	WICKLOW	PAR	N.B.	1,759
1603	SAINT-FERREOL-LES-NEIGES	SD	QUEBEC	1,758
1604	IMPROVEMENT DISTRICT NO. 19	ID	ALBERTA	1,757
1605	ST. GEORGE'S	T	NFLD. - T.-N.	1,756
1606	HEMMINGFORD	CT	QUEBEC	1,755
1606	NEGUAC	VL	N.B.	1,755
1608	SOUTHAMPTON	PAR	N.B.	1,754

TABLE 1. CENSUS SUBDIVISIONS IN DECREASING POPULATION ORDER, CANADA, 1981

TABLEAU 1. SUBDIVISIONS DE RECENSEMENT EN ORDRE DECREISSANT DE POPULATION, CANADA, 1981

RANK -- RANG	CENSUS SUBDIVISION -- SUBDIVISION DE RECENSEMENT	TYPE -- GENRE	PROVINCE	POPULATION
1609	CARDINAL	VL	ONTARIO	1,753
1609	DENMARK	PAR	N.B.	1,753
1609	NEW CARLISLE	SD	QUEBEC	1,753
1609	TERRASSE-VAUDREUIL	SD	QUEBEC	1,753
1613	SAINTE-STEPHEN	PAR	N.B.	1,752
1613	SAINTE-IGNACE-DE-LOYOLA	P	QUEBEC	1,752
1615	PORCUPINE NO. 395	RM	SASKATCHEWAN	1,750
1616	SQUAMISH-LILLOEET, SUBD. A	SRD	B.C. - C.-B.	1,748
1617	HUNTINGDON	TP	ONTARIO	1,745
1618	ROLPH, BUCHANAN, WYLIE AND MCKAY	TP	ONTARIO	1,743
1619	SUNDRE	T	ALBERTA	1,742
1620	DESERONTO	T	ONTARIO	1,740
1621	SAINTE-MARGUERITE-DU-LAC-MASSON	P	QUEBEC	1,739
1621	TAHSIS	VL	B.C. - C.-B.	1,739
1623	SAINTE-CHRISTOPHE-D'ARTHABASKA	P	QUEBEC	1,734
1624	LANIGAN	T	SASKATCHEWAN	1,732
1624	PRINCEVILLE	P	QUEBEC	1,732
1626	ATHABASCA	T	ALBERTA	1,731
1626	SOURIS	T	MANITOBA	1,731
1628	SAINTE-CUTHBERT	P	QUEBEC	1,730
1629	CLEVELAND	CT	QUEBEC	1,728
1630	FRANKLIN	SD	QUEBEC	1,725
1630	LILLOEET	VL	B.C. - C.-B.	1,725
1630	SAINTE-PIE	VL	QUEBEC	1,725
1633	CHAMBORD	SD	QUEBEC	1,723
1633	STUARTBURN	LGD	MANITOBA	1,723
1635	DAWN	TP	ONTARIO	1,722
1635	RICHIBUCTO	VL	N.B.	1,722
1637	SAYABEC	VL	QUEBEC	1,721
1638	SAUGEEN	TP	ONTARIO	1,720
1639	BROMPTON	CT	QUEBEC	1,719
1639	SAINTE-BASILE-SUD	VL	QUEBEC	1,719
1641	STIKINE, SUBD. A	SRD	B.C. - C.-B.	1,716
1642	SAINTE-GERARD-DES-LAURENTIDES	P	QUEBEC	1,714
1643	ASPHODEL	TP	ONTARIO	1,712
1644	HAMPTON	PAR	N.B.	1,707
1645	SAINTE-FRANCOIS-XAVIER-DE-BROMPTON	P	QUEBEC	1,706
1646	SAINTE-GUILLAUME-DE-GRANADA	SD	QUEBEC	1,705
1647	BONFIELD	TP	ONTARIO	1,704
1647	ESKASONI 3	R	N.S. - N.-E.	1,704
1649	LAC-BOUCHETTE	VL	QUEBEC	1,703
1649	SAINTE-THECLE	VL	QUEBEC	1,703
1651	GODMANCHESTER	CT	QUEBEC	1,702
1652	FENELON FALLS	VL	ONTARIO	1,701
1652	L'ASCENSION-DE-NOTRE-SEIGNEUR	P	QUEBEC	1,701
1652	SPECIAL AREA NO. 3	SA	ALBERTA	1,701
1655	ARTHUR	VL	ONTARIO	1,700
1655	SAINTE-TITE-DES-CAPS	SD	QUEBEC	1,700
1655	SHERWOOD NO. 159	RM	SASKATCHEWAN	1,700
1658	BERWICK	T	N.S. - N.-E.	1,699
1658	SAINTE-COME-DE-KENNEBEC	P	QUEBEC	1,699
1660	EAST ROYALTY	VL	P.E.I. - I.P.-E.	1,696
1661	TOWNSHIP 2	LOT	P.E.I. - I.P.-E.	1,695
1662	ATHOLVILLE	VL	N.B.	1,694
1662	GLENCOE	VL	ONTARIO	1,694
1664	LA GUADELOUPE	VL	QUEBEC	1,692
1664	OSPREY	TP	ONTARIO	1,692
1664	SAINTE-GILLES	P	QUEBEC	1,692
1667	MISTASSINI	S-E	QUEBEC	1,690
1667	RIVIERE-BLEUE	SD	QUEBEC	1,690
1667	SAINTE-GEDEON	SD	QUEBEC	1,690
1670	ENGLEHART	T	ONTARIO	1,689
1671	MCDUGALL	TP	ONTARIO	1,687
1672	OKANAGAN-SIMILKAMEEN, SUBD. C	SRD	B.C. - C.-B.	1,686
1672	SAINTE-ADOLPHE-D'HOWARD	SD	QUEBEC	1,686
1672	WEST ROYALTY	VL	P.E.I. - I.P.-E.	1,686
1675	RIMBEY	T	ALBERTA	1,685

TABLE 1. CENSUS SUBDIVISIONS IN DECREASING POPULATION ORDER, CANADA, 1981

TABLEAU 1. SUBDIVISIONS DE RECENSEMENT EN ORDRE DECROISSANT DE POPULATION, CANADA, 1981

RANK -- RANG	CENSUS SUBDIVISION -- SUBDIVISION DE RECENSEMENT	TYPE -- GENRE	PROVINCE	POPULATION
1676	MANNERS SUTTON	PAR	N.B.	1,684
1677	ROSS	TP	ONTARIO	1,683
1678	WYOMING	VL	ONTARIO	1,682
1679	CALDWELL	TP	ONTARIO	1,680
1680	MOOSE RANGE NO. 486	RM	SASKATCHEWAN	1,679
1681	SAINT-DENIS-DE-BROMPTON	P	QUEBEC	1,676
1682	CASSELMAN	VL	ONTARIO	1,675
1682	SAINTE-BLANDINE	P	QUEBEC	1,675
1682	SQUAMISH-LILLOOET, SUBD. B	SRD	B.C. - C.-B.	1,675
1685	SALISBURY	VL	N.B.	1,672
1686	TOWNSHIP 34	LOT	P.E.I. - I.P.-E.	1,669
1687	PORT ALICE	VL	B.C. - C.-B.	1,668
1688	SAINT-PIERRE, ILE ORLEANS	P	QUEBEC	1,666
1689	SAINT-VALERIE-DE-MILTON	CT	QUEBEC	1,665
1690	SAINT-ISIDORE	P	QUEBEC	1,662
1691	BOISSEVAIN	T	MANITOBA	1,660
1691	RUSSELL	T	MANITOBA	1,660
1693	BRIGHTON	PAR	N.B.	1,659
1693	ORMSTOWN	VL	QUEBEC	1,659
1695	LAURIER-STATION	VL	QUEBEC	1,657
1696	BUCHANS	T	NFLD. - T.-N.	1,655
1696	WINDSOR	CT	QUEBEC	1,655
1698	FARO	T	YUKON	1,652
1698	SAINT-METHODE-DE-FRONTENAC	SD	QUEBEC	1,652
1700	SAINT-ROCH-DE-RICHELIEU	P	QUEBEC	1,650
1700	SAINTE-ELIZABETH	P	QUEBEC	1,650
1702	MORRIS	TP	ONTARIO	1,647
1703	PROVOST	T	ALBERTA	1,645
1704	STANLEY	TP	ONTARIO	1,643
1705	CULROSS	TP	ONTARIO	1,642
1705	SAINT-ANDRE	PAR	N.B.	1,642
1707	EAST GARAFRAXA	TP	ONTARIO	1,641
1707	NANTON	T	ALBERTA	1,641
1709	SAINT-BLAISE	P	QUEBEC	1,640
1710	GIRARDVILLE	SD	QUEBEC	1,638
1710	LA BROQUERIE	RM	MANITOBA	1,638
1710	STIRLING	VL	ONTARIO	1,638
1710	WHEATLEY	VL	ONTARIO	1,638
1714	HILLIER	TP	ONTARIO	1,637
1715	CREIGHTON	T	SASKATCHEWAN	1,636
1716	TILBURY WEST	TP	ONTARIO	1,632
1717	TERRITOIRE-DU-NOUVEAU-QUEBEC, NON ORGANISE	UNO	QUEBEC	1,631
1718	RAINVILLE	SD	QUEBEC	1,629
1719	POTTON	CT	QUEBEC	1,628
1719	USBORNE	TP	ONTARIO	1,628
1721	BOBCAYGEON	VL	ONTARIO	1,625
1721	NOTRE-DAME-DE-LOURDES	P	QUEBEC	1,625
1723	MADOC	TP	ONTARIO	1,623
1724	THESSALON	T	ONTARIO	1,620
1725	FORT COULONGE	VL	QUEBEC	1,616
1725	LUCAN	VL	ONTARIO	1,616
1725	TOWNSHIP 19	LOT	P.E.I. - I.P.-E.	1,616
1728	LANORAIE-D'AUTRAY	SD	QUEBEC	1,613
1728	SOMERVILLE	TP	ONTARIO	1,613
1730	GRANDE-VALLEE	SD	QUEBEC	1,612
1731	ROSTHERN	T	SASKATCHEWAN	1,609
1732	SHAWVILLE	VL	QUEBEC	1,608
1733	SAINT-UBALDE	SD	QUEBEC	1,605
1734	LA PRESENTATION	P	QUEBEC	1,604
1735	CHARLO	VL	N.B.	1,603
1736	CHERTSEY	CT	QUEBEC	1,601
1737	SUTTON	V	QUEBEC	1,599
1738	SAINT-GERMAIN-DE-GRANTHAM	P	QUEBEC	1,597
1738	SAINTE-MELANIE	P	QUEBEC	1,597
1740	LAC-NOMININGUE	SD	QUEBEC	1,596
1740	SIGLUNES	RM	MANITOBA	1,596
1742	SAINT DAVID	PAR	N.B.	1,593

TABLE 1. CENSUS SUBDIVISIONS IN DECREASING POPULATION ORDER, CANADA, 1981

TABLEAU 1. SUBDIVISIONS DE RECENSEMENT EN ORDRE DECROISSANT DE POPULATION, CANADA, 1981

RANK -- RANG	CENSUS SUBDIVISION -- SUBDIVISION DE RECENSEMENT	TYPE -- GENRE	PROVINCE	POPULATION
1742	UCLUELET	VL	B.C. - C.-B.	1,593
1744	CARSTAIRS	T	ALBERTA	1,587
1744	SAINTE-ANNE-DE-SABREVOIS	P	QUEBEC	1,587
1746	SOUTH PLANTAGENET	TP	ONTARIO	1,586
1747	SAINST-JACQUES	P	QUEBEC	1,580
1747	WELDFORD	PAR	N.B.	1,580
1749	MAGRATH	T	ALBERTA	1,576
1750	TWEED	VL	ONTARIO	1,574
1751	POINTE-LEBEL	VL	QUEBEC	1,573
1752	LAMEQUE	VL	N.B.	1,571
1753	MORRIS	T	MANITOBA	1,570
1754	FARADAY	TP	ONTARIO	1,569
1754	MASSET	VL	B.C. - C.-B.	1,569
1754	SAINST-GEDEON	VL	QUEBEC	1,569
1757	BADGER'S QUAY-VALLEYFIELD-POOL'S ISLAND	T	NFLD. - T.-N.	1,566
1757	SAINST LEONARDS	T	N.B.	1,566
1757	SAINTE-ANNE-DE-LA-POCATIERE	P	QUEBEC	1,566
1760	PABOS-MILLS	SD	QUEBEC	1,565
1761	DIVISION NO. 7, SUBD. L	SUN	NFLD. - T.-N.	1,564
1762	LAMONT	T	ALBERTA	1,563
1762	MORIN HEIGHTS	SD	QUEBEC	1,563
1762	PREECEVILLE NO. 334	RM	SASKATCHEWAN	1,563
1762	WILMOT	VL	P.E.I. - I.P.-E.	1,563
1766	WOODSTOCK	PAR	N.B.	1,562
1767	FULLARTON	TP	ONTARIO	1,561
1768	LAMBTON	SD	QUEBEC	1,559
1769	THE SPANISH RIVER	TP	ONTARIO	1,557
1770	SAINST-ODILON-DE-CRANBOURNE	P	QUEBEC	1,556
1771	MUSGRAVE HARBOUR	T	NFLD. - T.-N.	1,554
1772	PROTON	TP	ONTARIO	1,551
1773	GIMLI	T	MANITOBA	1,550
1774	SAINTE-GERMAINE-DE-L'ANSE-AUX-GASCONS	P	QUEBEC	1,546
1775	COSBY, MASON AND MARTLAND	TP	ONTARIO	1,545
1775	SAINST-MARC-SUR-RICHELIEU	P	QUEBEC	1,545
1777	FRASER LAKE	VL	B.C. - C.-B.	1,543
1778	DESBIENS	V	QUEBEC	1,541
1778	MOUNTAIN (NORTH)	LGD	MANITOBA	1,541
1778	SAINTE-CECILE-DE-MILTON	CT	QUEBEC	1,541
1781	DKA	SD	QUEBEC	1,538
1782	SAINTE-GERMAINE-DU-LAC-ETCHEMIN	P	QUEBEC	1,536
1783	DIVISION NO. 5, SUBD. G	SUN	NFLD. - T.-N.	1,535
1783	SAINST-MATHIEU-DE-BELOEIL	P	QUEBEC	1,535
1785	SAINST-THEODORE-D'ACTON	P	QUEBEC	1,534
1786	MARMORA AND LAKE	TP	ONTARIO	1,532
1786	SAINST-MATHIEU	SD	QUEBEC	1,532
1788	PENHOLD	T	ALBERTA	1,531
1789	LUCEVILLE	VL	QUEBEC	1,524
1790	SAINST-JEAN-CHRYSOSTOME	P	QUEBEC	1,523
1791	POUCH COVE	T	NFLD. - T.-N.	1,522
1792	HARE BAY	T	NFLD. - T.-N.	1,520
1792	PEACE NO. 135	MD	ALBERTA	1,520
1794	CLARENDON	CT	QUEBEC	1,519
1795	OWENS, WILLIAMSON AND IDINGTON	TP	ONTARIO	1,518
1796	SAINTE-MARIE-MADELEINE	P	QUEBEC	1,516
1797	MACDONALD, MEREDITH AND ABERDEEN ADDITIONAL	TP	ONTARIO	1,514
1797	SAINST-COME	P	QUEBEC	1,514
1799	CARBERRY	T	MANITOBA	1,510
1800	FAUQUIER	TP	ONTARIO	1,509
1801	CAP-AUX-MEULES	VL	QUEBEC	1,507
1801	LITTLE CURRENT	T	ONTARIO	1,507
1803	TWILLINGATE	T	NFLD. - T.-N.	1,506
1804	TURNBERRY	TP	ONTARIO	1,505
1805	FRENCHMAN BUTTE NO. 501	RM	SASKATCHEWAN	1,504
1805	SAINTE-JEANNE-DE-PONT-ROUGE	SD	QUEBEC	1,504
1805	TOFIELD	T	ALBERTA	1,504
1808	POINTE-AUX-TREMBLES	P	QUEBEC	1,503
1809	ORFORD	TP	ONTARIO	1,502

TABLE 1. CENSUS SUBDIVISIONS IN DECREASING POPULATION ORDER, CANADA, 1981

TABLEAU 1. SUBDIVISIONS DE RECENSEMENT EN ORDRE DECREISSANT DE POPULATION, CANADA, 1981

RANK -- RANG	CENSUS SUBDIVISION -- SUBDIVISION DE RECENSEMENT	TYPE -- GENRE	PROVINCE	POPULATION
1809	SAINT-LOUIS-DU-HA! HA!	P	QUEBEC	1,502
1811	WILKIE	T	SASKATCHEWAN	1,501
1812	SAINT-BERNARD-DE-LACOLLE	P	QUEBEC	1,500
1813	MOISIE	SD	QUEBEC	1,499
1814	RATTER AND DUNNET	TP	ONTARIO	1,496
1815	NAKUSP	VL	B.C. - C.-B.	1,495
1815	WADENA	T	SASKATCHEWAN	1,495
1817	SAINTE-ANNE-D'YAMACHICHE	P	QUEBEC	1,493
1818	ARRAN	TP	ONTARIO	1,492
1819	BOW ISLAND	T	ALBERTA	1,491
1820	LES MECHINS	SD	QUEBEC	1,490
1820	RENFORTH	VL	N.B.	1,490
1822	SAINT-JOACHIM	P	QUEBEC	1,489
1822	VULCAN	T	ALBERTA	1,489
1824	BLACKFALDS	T	ALBERTA	1,488
1825	MCKILLOP	TP	ONTARIO	1,486
1826	TOWNSHIP 24	LOT	P.E.I. - I.P.-E.	1,485
1827	PAPINEAUVILLE	VL	QUEBEC	1,481
1827	POINTE-A-LA-CROIX	SD	QUEBEC	1,481
1829	COOKSHIRE	V	QUEBEC	1,480
1830	SAINT-MICHEL-DU-SQUATEC	P	QUEBEC	1,479
1831	SAINT-JEAN	CT	QUEBEC	1,478
1832	BJORKDALE NO. 426	RM	SASKATCHEWAN	1,477
1833	MAYERTHORPE	T	ALBERTA	1,475
1834	AUBERT-GALLION	SD	QUEBEC	1,474
1834	SOUTH CROSBY	TP	ONTARIO	1,474
1836	TREPASSEY	T	NFLD. - T.-N.	1,473
1837	COLDWELL	RM	MANITOBA	1,472
1838	ADMASTON	TP	ONTARIO	1,471
1839	CAPE ST. GEORGE AND OTHERS	COM	NFLD. - T.-N.	1,470
1839	OXFORD	T	N.S. - N.-E.	1,470
1841	SAINT-ALEXANDRE	P	QUEBEC	1,469
1842	SANDY BAY 5	R	MANITOBA	1,468
1843	DIVISION NO. 23, UNORGANIZED	UND	MANITOBA	1,465
1844	SAINTE-ROSALIE	P	QUEBEC	1,464
1844	WILBERFORCE	TP	ONTARIO	1,464
1846	MILVERTON	VL	ONTARIO	1,463
1846	ROGERSVILLE	PAR	N.B.	1,463
1848	SAINT-FELIX-DE-VALOIS	VL	QUEBEC	1,462
1849	STEWART	DM	B.C. - C.-B.	1,456
1850	SAINT-BENOIT-LABRE	P	QUEBEC	1,454
1850	SAINT-REMI	P	QUEBEC	1,454
1852	FOAM LAKE	T	SASKATCHEWAN	1,452
1852	NELSON-MIRAMICHI	VL	N.B.	1,452
1854	SAINTE-ANNE-DE-LA-PERADE	P	QUEBEC	1,451
1855	HILLSBOROUGH	PAR	N.B.	1,450
1856	PERRY	TP	ONTARIO	1,449
1856	SAINT-SAUVEUR	P	QUEBEC	1,449
1858	RED ROCK	TP	ONTARIO	1,448
1859	SAINT-QUENTIN	PAR	N.B.	1,446
1860	MONT-CARMEL	SD	QUEBEC	1,445
1860	PALMAROLLE	SD	QUEBEC	1,445
1860	SAINT-HUBERT	P	QUEBEC	1,445
1863	ALBANEL	CT	QUEBEC	1,444
1863	BLACK DIAMOND	T	ALBERTA	1,444
1865	HAGARTY AND RICHARDS	TP	ONTARIO	1,443
1865	SAINT-STANISLAS	SD	QUEBEC	1,443
1867	ARMSTRONG	TP	ONTARIO	1,442
1867	HEBERTVILLE-STATION	VL	QUEBEC	1,442
1867	SOUTH HIMSWORTH	TP	ONTARIO	1,442
1870	PEIGAN 147	R	ALBERTA	1,441
1871	SAINT-JOSEPH	PAR	N.B.	1,439
1872	THORNBURY	T	ONTARIO	1,435
1873	DIVISION NO. 9, SUBD. D	SUN	NFLD. - T.-N.	1,434
1874	SASMAN NO. 336	RM	SASKATCHEWAN	1,433
1875	EEL RIVER CROSSING	VL	N.B.	1,431
1875	SAINT-AUBERT	SD	QUEBEC	1,431

TABLE 1. CENSUS SUBDIVISIONS IN DECREASING POPULATION ORDER, CANADA, 1981

TABLEAU 1. SUBDIVISIONS DE RECENSEMENT EN ORDRE DECROISSANT DE POPULATION, CANADA, 1981

RANK -- RANG	CENSUS SUBDIVISION -- SUBDIVISION DE RECENSEMENT	TYPE -- GENRE	PROVINCE	POPULATION
1875	VICTORIA	RM	MANITOBA	1,431
1878	CALEDONIA	TP	ONTARIO	1,430
1878	CHESTERVILLE	VL	ONTARIO	1,430
1878	GRANISLE	VL	B.C. - C.-B.	1,430
1881	NIPAWIN NO. 487	RM	SASKATCHEWAN	1,429
1882	RIVIERE-OUELLE	SD	QUEBEC	1,428
1883	GILLAM	LGD	MANITOBA	1,427
1884	PAKENHAM	TP	ONTARIO	1,426
1884	SAINTE-STANISLAS-DE-KOSTKA	P	QUEBEC	1,426
1884	ST. LOUIS NO. 431	RM	SASKATCHEWAN	1,426
1887	FORT ALEXANDER 3	R	MANITOBA	1,425
1888	CAMPOBELLO	PAR	N.B.	1,424
1888	SAINTE-LEON-DE-STANDON	P	QUEBEC	1,424
1890	LA SCIE	T	NFLD. - T.-N.	1,422
1890	RAMA	TP	ONTARIO	1,422
1892	ARGYLE	RM	MANITOBA	1,420
1893	BARNSTON	CT	QUEBEC	1,419
1893	WALPOLE ISLAND 46	R	ONTARIO	1,419
1895	GRENVILLE	VL	QUEBEC	1,417
1895	TRES-SAINT-SACREMENT	P	QUEBEC	1,417
1897	GLENELG	TP	ONTARIO	1,414
1897	SAINTE-ALPHONSE-DE-RODRIGUEZ	P	QUEBEC	1,414
1899	ESTON	T	SASKATCHEWAN	1,413
1899	SDURIS	T	P.E.I. - I.P.-E.	1,413
1901	ELTON	RM	MANITOBA	1,412
1902	LOUISBOURG	T	N.S. - N.-E.	1,410
1902	SAINTE-CATHERINE-DE-HATLEY	SD	QUEBEC	1,410
1904	REAR OF YONGE AND ESCOTT	TP	ONTARIO	1,406
1905	PICTURE BUTTE	T	ALBERTA	1,404
1905	SAINTE-ANSELME	P	QUEBEC	1,404
1905	SAINTE-LAURENT, ILE ORLEANS	P	QUEBEC	1,404
1908	WATFORD	VL	ONTARIO	1,402
1909	DIVISION NO. 1, SUBD. M	SUN	NFLD. - T.-N.	1,401
1909	PETITCODIAC	VL	N.B.	1,401
1911	SAINTE-CLOTHILDE	P	QUEBEC	1,400
1912	OMERVILLE	VL	QUEBEC	1,398
1912	SAINTE-EDOUARD-DE-LOTBINIERE	P	QUEBEC	1,398
1914	WATERVILLE	V	QUEBEC	1,397
1915	KINGSEY	CT	QUEBEC	1,396
1916	HANTSPORT	T	N.S. - N.-E.	1,395
1916	ST. PETER NO. 369	RM	SASKATCHEWAN	1,395
1918	NORMETAL	SD	QUEBEC	1,393
1919	SAINTE-CHARLES-DE-MANDEVILLE	SD	QUEBEC	1,392
1920	CLORIDORME	CT	QUEBEC	1,389
1921	SAINTE-PAUL-DE-L'ILE-AUX-NOIX	P	QUEBEC	1,387
1921	SAINTE-SIMEON	P	QUEBEC	1,387
1921	SAINTE-TITE	P	QUEBEC	1,387
1924	COTEAU-LANDING	VL	QUEBEC	1,386
1924	RAMEA	T	NFLD. - T.-N.	1,386
1926	EAST-BROUGHTON	SD	QUEBEC	1,385
1926	HAVELOCK	VL	ONTARIO	1,385
1928	EUPHRASIA	TP	ONTARIO	1,382
1929	DIVISION NO. 7, SUBD. F	SUN	NFLD. - T.-N.	1,381
1930	KINOJEVIS	SD	QUEBEC	1,380
1931	RAINY RIVER, UNORGANIZED	UND	ONTARIO	1,379
1932	RAE-EDZO	HAM	N.W.T. - T.N.-D.	1,378
1932	SAINTE-LOUIS-DE-GONZAGUE	P	QUEBEC	1,378
1934	GILBERT PLAINS	RM	MANITOBA	1,377
1935	BON ACCORD	T	ALBERTA	1,376
1935	MILLTOWN-HEAD OF BAY D'ESPOIR	T	NFLD. - T.-N.	1,376
1937	BRITANNIA NO. 502	RM	SASKATCHEWAN	1,375
1937	HIBBERT	TP	ONTARIO	1,375
1939	SAINTE-GERMAIN-DE-GRANTHAM	VL	QUEBEC	1,373
1940	NORTON	VL	N.B.	1,372
1941	WEST WAWANOSH	TP	ONTARIO	1,371
1942	DIVISION NO. 4, SUBD. C	SUN	NFLD. - T.-N.	1,370
1942	SAINTE-REGIS AKWESASNE 15	R	QUEBEC	1,370

TABLE 1. CENSUS SUBDIVISIONS IN DECREASING POPULATION ORDER, CANADA, 1981

TABLEAU 1. SUBDIVISIONS DE RECENSEMENT EN ORDRE DECROISSANT DE POPULATION, CANADA, 1981

RANK -- RANG	CENSUS SUBDIVISION -- SUBDIVISION DE RECENSEMENT	TYPE -- GENRE	PROVINCE	POPULATION
1944	MINITONAS	RM	MANITOBA	1,369
1945	HUDSON'S HOPE	DM	B.C. - C.-B.	1,365
1945	ST. PHILLIPS	T	NFLD. - T.-N.	1,365
1945	WHISTLER	DM	B.C. - C.-B.	1,365
1948	THOMPSON	RM	MANITOBA	1,364
1949	SAINT-EDOUARD-DE-FRAMPTON	P	QUEBEC	1,363
1950	SAINTE-MADELEINE	VL	QUEBEC	1,361
1951	SAINT-PASCAL	SD	QUEBEC	1,360
1952	TISDALE NO. 427	RM	SASKATCHEWAN	1,359
1953	LES EBOULEMENTS	SD	QUEBEC	1,358
1953	PARKHILL	T	ONTARIO	1,358
1955	NACKAWIC	T	N.B.	1,357
1956	BLACKS HARBOUR	VL	N.B.	1,356
1957	TURTLE MOUNTAIN	RM	MANITOBA	1,352
1958	NIPISSING	TP	ONTARIO	1,351
1959	SAINT-RAPHAEL	VL	QUEBEC	1,346
1960	HAVELOCK	PAR	N.B.	1,344
1960	ONONDAGA	TP	ONTARIO	1,344
1960	SAINT-BERNARD	P	QUEBEC	1,344
1960	SAINTE-AGATHE-SUD	VL	QUEBEC	1,344
1964	SAINT-JOSEPH-DE-LANORAIE	P	QUEBEC	1,343
1965	GRAVELBOURG	T	SASKATCHEWAN	1,338
1965	MCGARRY	TP	ONTARIO	1,338
1965	STE. ANNE	VL	MANITOBA	1,338
1968	MAPLE CREEK NO. 111	RM	SASKATCHEWAN	1,337
1969	POINTE-VERTE	VL	N.B.	1,335
1969	SAINT-LEON-LE-GRAND	P	QUEBEC	1,335
1971	DIVISION NO. 1, SUBD. L	SUN	NFLD. - T.-N.	1,334
1972	PEMBROKE	TP	ONTARIO	1,333
1972	PORTNEUF	V	QUEBEC	1,333
1974	LAC-AU-SAUMON	VL	QUEBEC	1,332
1974	SAINTE-ANNE-DE-MADAWASKA	VL	N.B.	1,332
1976	NIVERVILLE	VL	MANITOBA	1,329
1977	SAINTE-HELENE-DE-BAGOT	SD	QUEBEC	1,328
1978	SAINT-EUGENE	P	QUEBEC	1,327
1978	SAINT-JACQUES	PAR	N.B.	1,327
1980	ROSSER	RM	MANITOBA	1,326
1980	SPRINGFIELD	PAR	N.B.	1,326
1982	DALY	RM	MANITOBA	1,325
1983	LANGENBURG	T	SASKATCHEWAN	1,324
1983	SOUTH GOWER	TP	ONTARIO	1,324
1985	SAINT-PAUL-DE-CHATEAUGUAY	SD	QUEBEC	1,321
1986	FERTILE BELT NO. 183	RM	SASKATCHEWAN	1,319
1986	LACOLLE	VL	QUEBEC	1,319
1986	SAINTE-URSULE	P	QUEBEC	1,319
1989	OUIATCHOUAN 5	R	QUEBEC	1,318
1990	SAINT JAMES	PAR	N.B.	1,317
1991	TRING-JDNCTION	VL	QUEBEC	1,315
1992	SAINT-ANGE-GARDIEN	P	QUEBEC	1,314
1993	SAINT-ANTOINE-DE-TILLY	P	QUEBEC	1,313
1993	SOUTHPORT	VL	P.E.I. - I.P.-E.	1,313
1995	MOSA	TP	ONTARIO	1,312
1995	SAINT-ANDRE-AVELLIN	VL	QUEBEC	1,312
1997	NOTRE-DAME-DU-NORD	SD	QUEBEC	1,311
1997	PORT AU CHOIX	T	NFLD. - T.-N.	1,311
1997	TURNER VALLEY	T	ALBERTA	1,311
2000	TOWNSHIP 28	LOT	P.E.I. - I.P.-E.	1,310
2001	CORONATION	T	ALBERTA	1,309
2002	CACHE CREEK	VL	B.C. - C.-B.	1,308
2003	GRENFELL	T	SASKATCHEWAN	1,307
2004	PEGUIS 1B	R	MANITOBA	1,305
2005	CHURCHILL	LGD	MANITOBA	1,304
2005	CLAYTON NO. 333	RM	SASKATCHEWAN	1,304
2005	MARMORA	VL	ONTARIO	1,304
2008	HARBOUR MAIN-CHAPEL COVE-LAKEVIEW	T	NFLD. - T.-N.	1,303
2008	KINLOSS	TP	ONTARIO	1,303
2008	LOUISE	RM	MANITOBA	1,303

TABLE 1. CENSUS SUBDIVISIONS IN DECREASING POPULATION ORDER, CANADA, 1981

TABLEAU 1. SUBDIVISIONS DE RECENSEMENT EN ORDRE DECROISSANT DE POPULATION, CANADA, 1981

RANK -- RANG	CENSUS SUBDIVISION -- SUBDIVISION DE RECENSEMENT	TYPE -- GENRE	PROVINCE	POPULATION
2008	LUMSDEN	T	SASKATCHEWAN	1,303
2012	EAST-BROUGHTON-STATION	VL	QUEBEC	1,302
2012	VAL-MORIN	SD	QUEBEC	1,302
2014	SAINT-CYPRIEN	SD	QUEBEC	1,298
2015	PABOS	SD	QUEBEC	1,295
2016	ATHOL	TP	ONTARIO	1,293
2016	ELDON	PAR	N.B.	1,293
2016	SAINT-ANDRE-EST	VL	QUEBEC	1,293
2019	SAINT-LAZARE	P	QUEBEC	1,292
2020	WHITEHEAD	RM	MANITOBA	1,291
2021	FRONTENAC	SD	QUEBEC	1,290
2022	MARKDALE	VL	ONTARIO	1,289
2023	BLUCHER NO. 343	RM	SASKATCHEWAN	1,287
2024	SOUTH NORFOLK	RM	MANITOBA	1,285
2025	HUMBOLDT NO. 370	RM	SASKATCHEWAN	1,284
2025	SAINT-ZACHARIE	VL	QUEBEC	1,284
2027	SAINT-ALPHONSE	P	QUEBEC	1,282
2027	SAINT-BARNABE	P	QUEBEC	1,282
2029	NORWOOD	VL	ONTARIO	1,278
2029	STRONG	TP	ONTARIO	1,278
2031	FOLEY	TP	ONTARIO	1,276
2031	FRESHWATER	T	NFLD. - T.-N.	1,276
2031	MUSQUASH	PAR	N.B.	1,276
2034	MASSEY	T	ONTARIO	1,274
2035	BARRAUTE	VL	QUEBEC	1,273
2035	ROCKY HARBOUR	COM	NFLD. - T.-N.	1,273
2037	OSD	TP	ONTARIO	1,269
2038	BERTRAND	VL	N.B.	1,268
2038	IMPROVEMENT DISTRICT NO. 8	ID	ALBERTA	1,268
2038	MUSQUEAM 2	R	B.C. - C.-B.	1,268
2041	GRANDVIEW	RM	MANITOBA	1,267
2041	SAINT-OMER	P	QUEBEC	1,267
2043	LUMBY	VL	B.C. - C.-B.	1,266
2044	SAINT-MALACHIE	P	QUEBEC	1,265
2044	SAINTE-LUCE	P	QUEBEC	1,265
2046	WEEDON-CENTRE	VL	QUEBEC	1,263
2047	OAKLAND	TP	ONTARIO	1,262
2048	PETITE-MATANE	SD	QUEBEC	1,261
2049	EAST WILLIAMS	TP	ONTARIO	1,259
2050	IMPROVEMENT DISTRICT NO. 7	ID	ALBERTA	1,258
2050	WEST LORNE	VL	ONTARIO	1,258
2050	YAMACHICHE	VL	QUEBEC	1,258
2053	DAVELUYVILLE	VL	QUEBEC	1,257
2054	PERTH	PAR	N.B.	1,256
2055	CANSO	T	N.S. - N.-E.	1,255
2055	PILOT BUTTE	T	SASKATCHEWAN	1,255
2055	SAINT-LIGUDRI	P	QUEBEC	1,255
2055	SAINTE-ANNE-DE-PORTNEUF	SD	QUEBEC	1,255
2059	EILBER AND DEVITT	TP	ONTARIO	1,254
2060	DUNDALK	VL	ONTARIO	1,250
2060	SAINTE-ANNE	PAR	N.B.	1,250
2062	MADOC	VL	ONTARIO	1,249
2063	SAINT-JUSTIN	P	QUEBEC	1,248
2064	ABERDEEN	PAR	N.B.	1,247
2064	COTEAU-DU-LAC	VL	QUEBEC	1,247
2066	EGANVILLE	VL	ONTARIO	1,245
2066	ROXTON FALLS	VL	QUEBEC	1,245
2068	SAINTE-ANNE-DU-SAULT	P	QUEBEC	1,244
2068	TOWNSHIP 65	LOT	P.E.I. - I.P.-E.	1,244
2070	PREECEVILLE	T	SASKATCHEWAN	1,243
2070	SUTTON	CT	QUEBEC	1,243
2072	DIVISION NO. 7, SUBD. K	SUN	NFLD. - T.-N.	1,240
2073	HILLSBOROUGH	VL	N.B.	1,239
2074	CANA NO. 214	RM	SASKATCHEWAN	1,238
2074	ISLE AUX MORTS	T	NFLD. - T.-N.	1,238
2076	ROGERSVILLE	VL	N.B.	1,237
2076	SAINTE-BRIGIDE-D'IBERVILLE	SD	QUEBEC	1,237

TABLE 1. CENSUS SUBDIVISIONS IN DECREASING POPULATION ORDER, CANADA, 1981

TABLEAU 1. SUBDIVISIONS DE RECENSEMENT EN ORDRE DECROISSANT DE POPULATION, CANADA, 1981

RANK -- RANG	CENSUS SUBDIVISION -- SUBDIVISION DE RECENSEMENT	TYPE -- GENRE	PROVINCE	POPULATION
2078	SAINT-DAMIEN	P	QUEBEC	1,236
2078	SAINT-JOSEPH-DE-MASKINONGE	P	QUEBEC	1,236
2080	SAINTE-THERESE-DE-GASPE	SD	QUEBEC	1,235
2080	TRITON	T	NFLD. - T.-N.	1,235
2082	WHITBOURNE	T	NFLD. - T.-N.	1,233
2083	VIKING	T	ALBERTA	1,232
2084	EUPHEMIA	TP	ONTARIO	1,231
2084	SAINT-ALBERT-DE-WARWICK	P	QUEBEC	1,231
2086	KALADAR, ANGLESEA AND EFFINGHAM	TP	ONTARIO	1,229
2086	MAUGERVILLE	PAR	N.B.	1,229
2086	MONTEBELLO	VL	QUEBEC	1,229
2086	MONTROSE	VL	B.C. - C.-B.	1,229
2086	SAINT-VICTOR-DE-TRING	SD	QUEBEC	1,229
2091	MAHONE BAY	T	N.S. - N.-E.	1,228
2091	SHELLBROOK	T	SASKATCHEWAN	1,228
2093	HILLSBOROUGH PARK	VL	P.E.I. - I.P.-E.	1,227
2094	GRAND VALLEY	VL	ONTARIO	1,226
2094	STONEY 142, 143, 144	R	ALBERTA	1,226
2094	WEDGEWOOD PARK	T	NFLD. - T.-N.	1,226
2097	WESLEYVILLE	T	NFLD. - T.-N.	1,225
2098	STRATHCLAIR	RM	MANITOBA	1,224
2098	TEMAGAMI	TP	ONTARIO	1,224
2100	SAINTE-HENEDINE	P	QUEBEC	1,223
2101	KEDGWICK	VL	N.B.	1,222
2101	PLASTER ROCK	VL	N.B.	1,222
2101	RIVIERE-DU-GOUFFRE	SD	QUEBEC	1,222
2104	BAYNE NO. 371	RM	SASKATCHEWAN	1,221
2104	SENNEVILLE	VL	QUEBEC	1,221
2106	KIPPENS	T	NFLD. - T.-N.	1,219
2107	GRATTAN	TP	ONTARIO	1,218
2107	WILLOW CREEK NO. 458	RM	SASKATCHEWAN	1,218
2109	CROSSFIELD	T	ALBERTA	1,217
2109	SAINT-ANTOINE	VL	N.B.	1,217
2111	BARRY'S BAY	VL	ONTARIO	1,216
2111	NORRIS ARM	T	NFLD. - T.-N.	1,216
2113	COLOMBIER	SD	QUEBEC	1,213
2113	ELDERSLIE	TP	ONTARIO	1,213
2115	PIERREVILLE	VL	QUEBEC	1,212
2116	IROQUOIS	VL	ONTARIO	1,211
2117	GRAND FALLS	PAR	N.B.	1,208
2117	SAINT-VALERE	SD	QUEBEC	1,208
2119	NOTRE-DAME-DES-NEIGES-DES-TROIS-PISTOLES	P	QUEBEC	1,206
2120	KINDERSLEY NO. 290	RM	SASKATCHEWAN	1,204
2121	SAINT-DAMASE	VL	QUEBEC	1,203
2121	SAINT-JACQUES-LE-MINEUR	P	QUEBEC	1,203
2121	SAINTE-ANGELE-DE-MONNOIR	P	QUEBEC	1,203
2124	TOWNSHIP 4	LOT	P.E.I. - I.P.-E.	1,201
2125	BASSANO	T	ALBERTA	1,200
2125	SAINT-EPHREM-DE-BEAUCE	P	QUEBEC	1,200
2125	TOWNSHIP 15	LOT	P.E.I. - I.P.-E.	1,200
2125	VALLEE-JONCTION	VL	QUEBEC	1,200
2129	NOTRE-DAME-DU-LAUS	SD	QUEBEC	1,198
2129	SUMMERFORD	T	NFLD. - T.-N.	1,198
2131	BROMLEY	TP	ONTARIO	1,196
2131	MINIOTA	RM	MANITOBA	1,196
2133	TWO HILLS	T	ALBERTA	1,193
2133	WOLFORD	TP	ONTARIO	1,193
2135	OXBOW	T	SASKATCHEWAN	1,191
2136	SAINT-ARSENE	P	QUEBEC	1,190
2137	TOWNSHIP 35	LOT	P.E.I. - I.P.-E.	1,189
2138	LUMSDEN NO. 189	RM	SASKATCHEWAN	1,188
2139	DERBY	PAR	N.B.	1,187
2140	ESTEVAN NO. 5	RM	SASKATCHEWAN	1,185
2140	LONGUEUIL	TP	ONTARIO	1,185
2140	SANDY LAKE 88	R	ONTARIO	1,185
2140	STAR CITY NO. 428	RM	SASKATCHEWAN	1,185
2144	KINISTINO NO. 459	RM	SASKATCHEWAN	1,184

TABLE 1. CENSUS SUBDIVISIONS IN DECREASING POPULATION ORDER, CANADA, 1981

TABLEAU 1. SUBDIVISIONS DE RECENSEMENT EN ORDRE DECROISSANT DE POPULATION, CANADA, 1981

RANK -- RANG	CENSUS SUBDIVISION -- SUBDIVISION DE RECENSEMENT	TYPE -- GENRE	PROVINCE	POPULATION
2144	SACKVILLE	PAR	N.B.	1,184
2144	SHEFFIELD	TP	ONTARIO	1,184
2144	WILMOT	PAR	N.B.	1,184
2148	CARLETON	PAR	N.B.	1,183
2148	ELMVALE	VL	ONTARIO	1,183
2150	CREEMORE	VL	ONTARIO	1,182
2150	SOUTH QU'APPELLE NO. 157	RM	SASKATCHEWAN	1,182
2152	SAINT-LEONARD	SD	QUEBEC	1,181
2152	VAL-SENNEVILLE	SD	QUEBEC	1,181
2154	SEXSMITH	T	ALBERTA	1,180
2155	BERTHIER-SUR-MER	P	QUEBEC	1,179
2155	ROCK ISLAND	V	QUEBEC	1,179
2157	FOAM LAKE NO. 276	RM	SASKATCHEWAN	1,178
2157	SAINT-HILARION	P	QUEBEC	1,178
2159	SAINT-CAMILLE-DE-LELLIS	P	QUEBEC	1,176
2159	SAINT-SIMON	P	QUEBEC	1,176
2161	PEEL	PAR	N.B.	1,174
2161	STEWIACKE	T	N.S. - N.-E.	1,174
2163	CHURCHBRIDGE NO. 211	RM	SASKATCHEWAN	1,173
2163	MANNING	T	ALBERTA	1,173
2165	SHEILA	VL	N.B.	1,172
2166	BEAVER RIVER NO. 622	RM	SASKATCHEWAN	1,171
2166	DIVISION NO. 1, SUBD. Y	SUN	NFLD. - T.-N.	1,171
2166	SAINTE-THECLE	P	QUEBEC	1,171
2169	SAINT-EDOUARD	P	QUEBEC	1,170
2170	CARROT RIVER	T	SASKATCHEWAN	1,169
2170	POWASSAN	T	ONTARIO	1,169
2170	SALMO	VL	B.C. - C.-B.	1,169
2170	TOWNSHIP 49	LDT	P.E.I. - I.P.-E.	1,169
2170	WEMBLEY	T	ALBERTA	1,169
2175	LINIERE	VL	QUEBEC	1,168
2175	STE. ROSE	RM	MANITOBA	1,168
2177	NANTES	SD	QUEBEC	1,167
2178	DAVIDSON	T	SASKATCHEWAN	1,166
2178	SAINT-LOUIS-DE-KENT	VL	N.B.	1,166
2180	NOTRE-DAME-DE-BON-SECOURS-DE-L'ISLET	P	QUEBEC	1,165
2180	ZONE	TP	ONTARIO	1,165
2182	LAIRD NO. 404	RM	SASKATCHEWAN	1,164
2182	MESSINE	SD	QUEBEC	1,164
2184	PETIT-SAGUENAY	SD	QUEBEC	1,163
2184	ST. GEORGE	T	N.B.	1,163
2184	VALCOURT	CT	QUEBEC	1,163
2187	CATALINA	T	NFLD. - T.-N.	1,162
2187	DIVISION NO. 1, SUBD. A	SUN	NFLD. - T.-N.	1,162
2187	DIVISION NO. 10, SUBD. B	SUN	NFLD. - T.-N.	1,162
2187	NOTRE-DAME-DE-BON-SECOURS	P	QUEBEC	1,162
2191	SAINT-JEAN-BAPTISTE	SD	QUEBEC	1,161
2191	SHELL RIVER	RM	MANITOBA	1,161
2193	SAINT-GEORGES-DE-CACDUNA	VL	QUEBEC	1,160
2193	SAINT-URBAIN-PREMIER	P	QUEBEC	1,160
2195	SAINT-ADELPHÉ	P	QUEBEC	1,159
2196	BARCLAY	TP	ONTARIO	1,158
2196	WALLACE NO. 243	RM	SASKATCHEWAN	1,158
2198	SAINT-ANDRE-AVELLIN	P	QUEBEC	1,157
2199	MELITA	T	MANITOBA	1,156
2199	PONASS LAKE NO. 367	RM	SASKATCHEWAN	1,156
2199	ROTHESAY	PAR	N.B.	1,156
2202	GLACKMEYER	TP	ONTARIO	1,155
2202	JOE BATT'S ARM-BARR'D ISLANDS	T	NFLD. - T.-N.	1,155
2204	DYMOND	TP	ONTARIO	1,154
2205	LABRECQUE	SD	QUEBEC	1,152
2205	NORMAN'S COVE-LONG COVE	T	NFLD. - T.-N.	1,152
2205	SAINT-SIMEON	VL	QUEBEC	1,152
2208	LANGHAM	T	SASKATCHEWAN	1,151
2208	SAINT-DAMASE	P	QUEBEC	1,151
2208	SAINT-LIBOIRE	P	QUEBEC	1,151
2211	CASIMIR, JENNINGS AND APPLEBY	TP	ONTARIO	1,150

TABLE 1. CENSUS SUBDIVISIONS IN DECREASING POPULATION ORDER, CANADA, 1981

TABLEAU 1. SUBDIVISIONS DE RECENSEMENT EN ORDRE DECROISSANT DE POPULATION, CANADA, 1981

RANK -- RANG	CENSUS SUBDIVISION -- SUBDIVISION DE RECENSEMENT	TYPE -- GENRE	PROVINCE	POPULATION
2211	SAINTE-AGATHE	P	QUEBEC	1,150
2213	LANSDOWNE	RM	MANITOBA	1,148
2213	LAVANT, DALHOUSIE, AND NORTH SHERBROOKE	TP	ONTARIO	1,148
2215	DURRELL	T	NFLD. - T.-N.	1,145
2215	GRAND-REMOUS	CT	QUEBEC	1,145
2217	LORRAINVILLE	VL	QUEBEC	1,144
2218	DIVISION NO. B, SUBD. F	SUN	NFLD. - T.-N.	1,143
2218	HAZEL DELL NO. 335	RM	SASKATCHEWAN	1,143
2218	KENSINGTON	T	P.E.I. - I.P.-E.	1,143
2221	L'ISLE-VERTE	VL	QUEBEC	1,142
2221	RODDICKTON	T	NFLD. - T.-N.	1,142
2223	KERROBERT	T	SASKATCHEWAN	1,141
2223	SAINTE-HELENE	P	QUEBEC	1,141
2225	SAINTE-JEROME-DE-MATANE	P	QUEBEC	1,140
2226	CAPILAND 5	R	B.C. - C.-B.	1,139
2226	DKA	P	QUEBEC	1,139
2228	MACHIN	TP	ONTARIO	1,137
2229	BRUDERHEIM	T	ALBERTA	1,136
2229	DELORAINIE	T	MANITOBA	1,136
2229	NORTH MONAGHAN	TP	ONTARIO	1,136
2232	DUNGANNON	TP	ONTARIO	1,135
2232	SAINT-DENIS	P	QUEBEC	1,135
2234	SAINT-BRUNO-DE-GUIGUES	P	QUEBEC	1,134
2235	SAINT-CASIMIR	VL	QUEBEC	1,133
2236	VALEMOUNT	VL	B.C. - C.-B.	1,130
2237	GLENWOOD	T	NFLD. - T.-N.	1,129
2237	NORTH MARYSBURGH	TP	ONTARIO	1,129
2239	NORTHAMPTON	PAR	N.B.	1,128
2240	EAST WAWANOSH	TP	ONTARIO	1,127
2240	SAINT-MICHEL-DE-ROUGEMONT	P	QUEBEC	1,127
2242	MCLENNAN	T	ALBERTA	1,125
2242	REYNOLDS	LGD	MANITOBA	1,125
2242	VICTORIA HARBOUR	VL	ONTARIO	1,125
2242	WOODWORTH	RM	MANITOBA	1,125
2246	ARNOLD'S COVE	T	NFLD. - T.-N.	1,124
2247	CASTOR	T	ALBERTA	1,123
2247	LOTBINIERE	SD	QUEBEC	1,123
2247	MONTMINY	CT	QUEBEC	1,123
2250	LAC-DROLET	SD	QUEBEC	1,120
2250	MILLET	VL	ALBERTA	1,120
2250	SAINT-CHARLES-BOROME	P	QUEBEC	1,120
2253	PETERVIEW	T	NFLD. - T.-N.	1,119
2254	RICHMOND	PAR	N.B.	1,118
2255	CHISHOLM	TP	ONTARIO	1,117
2256	L'AVENIR	SD	QUEBEC	1,116
2257	DUTTON	VL	ONTARIO	1,115
2257	SAINTE-CYPRIEN	P	QUEBEC	1,115
2257	SAINTE-JUDE	P	QUEBEC	1,115
2257	SAINTE-ZACHARIE	SD	QUEBEC	1,115
2261	EMO	TP	ONTARIO	1,114
2261	SAINTE-JACQUES-DE-DUPOY	SD	QUEBEC	1,114
2261	SAINTE-RENE-DE-MATANE	P	QUEBEC	1,114
2261	ST. LAURENT	RM	MANITOBA	1,114
2265	LARDER LAKE	TP	ONTARIO	1,113
2265	RIVIERE-BLANCHE	SD	QUEBEC	1,113
2265	SAINTE-METHODE	SD	QUEBEC	1,113
2268	OCHRE RIVER	RM	MANITOBA	1,110
2268	OXFORD HOUSE 24	R	MANITOBA	1,110
2268	PADDOCKWOOD NO. 520	RM	SASKATCHEWAN	1,110
2271	RANKIN INLET	HAM	N.W.T. - T.N.-O.	1,109
2271	SAINTE-ROCH-DES-AULNETS	SD	QUEBEC	1,109
2271	SOUTH RIVER	VL	ONTARIO	1,109
2274	LEADER	T	SASKATCHEWAN	1,108
2274	LONGLAKETON NO. 219	RM	SASKATCHEWAN	1,108
2274	MARCHAND	CT	QUEBEC	1,108
2277	NORTH BATTLEFORD NO. 437	RM	SASKATCHEWAN	1,107
2277	RIVERS	T	MANITOBA	1,107

TABLE 1. CENSUS SUBDIVISIONS IN DECREASING POPULATION ORDER, CANADA, 1981

TABLEAU 1. SUBDIVISIONS DE RECENSEMENT EN ORDRE DECREOISSANT DE POPULATION, CANADA, 1981

RANK -- RANG	CENSUS SUBDIVISION -- SUBDIVISION DE RECENSEMENT	TYPE -- GENRE	PROVINCE	POPULATION
2277	SAINT-BONAVENTURE	P	QUEBEC	1,107
2277	SAINT-JOSEPH-DE-BEAUCE	P	QUEBEC	1,107
2277	SOUTH FREDERICKSBURGH	TP	ONTARIO	1,107
2277	WESTMORLAND	PAR	N.B.	1,107
2283	MEOTA NO. 468	RM	SASKATCHEWAN	1,106
2283	NOTRE-DAME-DU-PORTAGE	P	QUEBEC	1,106
2283	QUEENSBURY	PAR	N.B.	1,106
2286	FOGD	T	NFLD. - T.-N.	1,105
2286	LEASK NO. 464	RM	SASKATCHEWAN	1,105
2288	PORT-DANIEL, PARTIE OUEST	CT	QUEBEC	1,104
2288	SAINT-VICTOR	VL	QUEBEC	1,104
2288	SPIRIT RIVER	T	ALBERTA	1,104
2291	FALHER	T	ALBERTA	1,102
2292	DORCHESTER	VL	N.B.	1,101
2292	SAINT-CLET	SD	QUEBEC	1,101
2292	UPHAM	PAR	N.B.	1,101
2295	CARON NO. 162	RM	SASKATCHEWAN	1,100
2295	MONTEAGLE	TP	ONTARIO	1,100
2295	PIEDMONT	SD	QUEBEC	1,100
2295	WESTFIELD	VL	N.B.	1,100
2299	MULGRAVE	T	N.S. - N.-E.	1,099
2299	SAINTE-MARTHE	SD	QUEBEC	1,099
2301	SAINT-EPIPHANE	P	QUEBEC	1,098
2301	SAINT-TIMOTHEE	P	QUEBEC	1,098
2303	SAINT-PIERRE-DE-LA-RIVIERE-DU-SUD	P	QUEBEC	1,097
2304	FRONT OF ESCOTT	TP	ONTARIO	1,096
2304	SAINT-GABRIEL-LALLEMANT	SD	QUEBEC	1,096
2304	SECHELT	VL	B.C. - C.-B.	1,096
2307	GULL LAKE	T	SASKATCHEWAN	1,095
2307	SAINT-JOVITE	P	QUEBEC	1,095
2309	SAINT-OURS	P	QUEBEC	1,094
2310	HARRISON	RM	MANITOBA	1,093
2310	STANSTEAD PLAIN	VL	QUEBEC	1,093
2312	EASTNOR	TP	ONTARIO	1,092
2313	DOUGLASTOWN	VL	N.B.	1,091
2313	RESTIGOUCHE 1	R	QUEBEC	1,091
2313	SAINTE-BARBE	P	QUEBEC	1,091
2313	SAINTE-GENEVIEVE-DE-BATISCAN	P	QUEBEC	1,091
2317	BADGER	T	NFLD. - T.-N.	1,090
2317	STE. ROSE DU LAC	VL	MANITOBA	1,090
2319	NOTRE-DAME-DU-BON-CONSEIL	VL	QUEBEC	1,089
2319	THE PAS 21E	R	MANITOBA	1,089
2321	EXCELSIOR NO. 166	RM	SASKATCHEWAN	1,088
2321	LUCKNOW	VL	ONTARIO	1,088
2323	BURY	SD	QUEBEC	1,085
2323	CHENIER	SD	QUEBEC	1,085
2323	HINCHINBROOKE	TP	ONTARIO	1,085
2323	LAJORD NO. 128	RM	SASKATCHEWAN	1,085
2327	LANARK	TP	ONTARIO	1,084
2328	BIGGAR NO. 347	RM	SASKATCHEWAN	1,083
2328	SAINT-JOACHIM-DE-SHEFFORD	P	QUEBEC	1,083
2328	SAINTE-EMELIE-DE-L'ENERGIE	P	QUEBEC	1,083
2331	WELLINGTON	VL	ONTARIO	1,082
2332	DIVISION NO. 1, SUBD. T	SUN	NFLD. - T.-N.	1,081
2332	WOLFE ISLAND	TP	ONTARIO	1,081
2334	MOUNTAIN (SOUTH)	LGD	MANITOBA	1,080
2335	BRISTDL	CT	QUEBEC	1,078
2335	LIONS BAY	VL	B.C. - C.-B.	1,078
2335	SAINT-ELIE	P	QUEBEC	1,078
2338	ROXTON	CT	QUEBEC	1,077
2339	NIGADDO	VL	N.B.	1,075
2340	BURLEIGH AND ANSTRUTHER	TP	ONTARIO	1,074
2340	CARLYLE	T	SASKATCHEWAN	1,074
2340	SMOKY LAKE	T	ALBERTA	1,074
2343	BEEBE PLAIN	VL	QUEBEC	1,072
2344	BATH	VL	ONTARIO	1,071
2344	SAINT-HYACINTHE-LE-CONFESSEUR	P	QUEBEC	1,071

TABLE 1. CENSUS SUBDIVISIONS IN DECREASING POPULATION ORDER, CANADA, 1981

TABLEAU 1. SUBDIVISIONS DE RECENSEMENT EN ORDRE DECROISSANT DE POPULATION, CANADA, 1981

RANK -- RANG	CENSUS SUBDIVISION -- SUBDIVISION DE RECENSEMENT	TYPE -- GENRE	PROVINCE	POPULATION
2344	WEYBURN NO. 67	RM	SASKATCHEWAN	1,071
2347	L'ISLET	V	QUEBEC	1,070
2348	SAINT-PAUL	PAR	N.B.	1,069
2348	TOWNSHIP 59	LOT	P.E.I. - I.P.-E.	1,069
2350	BIRTLE	RM	MANITOBA	1,067
2350	SAINT-FABIEN-DE-PANET	P	QUEBEC	1,067
2350	SAINT-SEVERIN	P	QUEBEC	1,067
2350	SAINTE-BEATRIX	P	QUEBEC	1,067
2354	DALMENY	VL	SASKATCHEWAN	1,064
2355	DUCK LAKE NO. 463	RM	SASKATCHEWAN	1,063
2356	LEPREAU	PAR	N.B.	1,062
2357	MOSSEY RIVER	RM	MANITOBA	1,061
2357	RAINY RIVER	T	ONTARIO	1,061
2357	SARCEE 145	R	ALBERTA	1,061
2357	ST. JOSEPH	TP	ONTARIO	1,061
2361	GRIMMER	PAR	N.B.	1,060
2362	CLARK'S HARBOUR	T	N.S. - N.-E.	1,059
2362	NELSON	PAR	N.B.	1,059
2362	SAINT-LEONARD-DE-PORTNEUF	SD	QUEBEC	1,059
2362	TRECESSON	CT	QUEBEC	1,059
2366	SAINT-LEON-LE-GRAND	P	QUEBEC	1,058
2366	SAINTE-GERMAINE-BOULE	SD	QUEBEC	1,058
2368	SAINT-FRANCOIS-DE-BEAUCE	SD	QUEBEC	1,057
2368	SALTCOATS NO. 213	RM	SASKATCHEWAN	1,057
2370	POINTE-AUX-OUTARDES	VL	QUEBEC	1,056
2371	IRELAND	SD	QUEBEC	1,055
2372	ALFRED	VL	ONTARIO	1,054
2372	KELVINGTON	T	SASKATCHEWAN	1,054
2372	MELBOURNE	CT	QUEBEC	1,054
2372	POINTE-AU-PIC	VL	QUEBEC	1,054
2372	RIVIERE-VERTE	VL	N.B.	1,054
2372	SAINTE-MARTINS	PAR	N.B.	1,054
2378	GREENWICH	PAR	N.B.	1,052
2379	SAINTE-FAUSTIN	SD	QUEBEC	1,051
2380	COMPTON	CT	QUEBEC	1,050
2380	FLETT'S SPRINGS NO. 429	RM	SASKATCHEWAN	1,050
2380	SAINTE-PLACIDE-DE-BEARN	SD	QUEBEC	1,050
2383	VAUXHALL	T	ALBERTA	1,049
2384	ST. JACQUES-COOMB'S COVE	T	NFLD. - T.-N.	1,048
2385	BRIDGETOWN	T	N.S. - N.-E.	1,047
2385	SACRE-COEUR-DE-JESUS	P	QUEBEC	1,047
2385	SAINTE-JEANNE-D'ARC	VL	QUEBEC	1,047
2388	SAINTE-PIERRE-DE-BROUGHTON	SD	QUEBEC	1,046
2389	ACADIEVILLE	PAR	N.B.	1,045
2389	DURHAM-SUD	SD	QUEBEC	1,045
2389	SAINTE-AURELIE	SD	QUEBEC	1,045
2392	CARNDUFF	T	SASKATCHEWAN	1,043
2393	SLIDING HILLS NO. 273	RM	SASKATCHEWAN	1,042
2394	SAINTE-CYRILLE	VL	QUEBEC	1,041
2394	TOWNSHIP 67	LOT	P.E.I. - I.P.-E.	1,041
2396	CARDWELL	PAR	N.B.	1,040
2396	DIVISION NO. 3, SUBD. H	SUN	NFLD. - T.-N.	1,040
2398	LA PERADE	VL	QUEBEC	1,039
2398	PAISLEY	VL	ONTARIO	1,039
2400	SAINTE-CHARLES	P	QUEBEC	1,038
2401	SAINTE-FIDELE-DE-MONT-MURRAY	P	QUEBEC	1,037
2401	SAINTE-PERPETUE	P	QUEBEC	1,037
2401	TYENDINAGA 38	R	ONTARIO	1,037
2401	WEST LUTHER	TP	ONTARIO	1,037
2405	ANDOVER	PAR	N.B.	1,035
2406	NORTON	PAR	N.B.	1,034
2406	WRIGHT	CT	QUEBEC	1,034
2408	ABITIBI, PARTIE GUYENNE	UNO	QUEBEC	1,033
2408	BAGOT AND BLYTHFIELD	TP	ONTARIO	1,033
2408	NORRIS POINT	COM	NFLD. - T.-N.	1,033
2408	SAINTE-DAVID	P	QUEBEC	1,033
2412	CORONACH	T	SASKATCHEWAN	1,032

TABLE 1. CENSUS SUBDIVISIONS IN DECREASING POPULATION ORDER, CANADA, 1981

TABLEAU 1. SUBDIVISIONS DE RECENSEMENT EN ORDRE DECREISSANT DE POPULATION, CANADA, 1981

RANK -- RANG	CENSUS SUBDIVISION -- SUBDIVISION DE RECENSEMENT	TYPE -- GENRE	PROVINCE	POPULATION
2413	SAINT-MICHEL-D'YAMASKA	P	QUEBEC	1,030
2413	TOWNSHIP 18	LOT	P.E.I. - I.P.-E.	1,030
2413	WAKAW	T	SASKATCHEWAN	1,030
2416	COURCELLES	P	QUEBEC	1,027
2416	SAINT-BENJAMIN	SD	QUEBEC	1,027
2416	SAINTE-FAMILLE, ILE ORLEANS	P	QUEBEC	1,027
2419	TEESWATER	VL	ONTARIO	1,026
2420	SAINT-JANVIER-DE-JOLY	SD	QUEBEC	1,025
2421	BUNBURY	VL	P.E.I. - I.P.-E.	1,024
2421	SAINT-NARCISSE-DE-BEAURIVAGE	P	QUEBEC	1,024
2423	DIVISION NO. 7, SUBD. J	SUN	NFLD. - T.-N.	1,023
2423	LOON LAKE NO. 561	RM	SASKATCHEWAN	1,023
2423	SAINT-FREDERIC	P	QUEBEC	1,023
2423	SUSSEX CORNER	VL	N.B.	1,023
2423	TOWNSHIP 5	LOT	P.E.I. - I.P.-E.	1,023
2428	ELK POINT	T	ALBERTA	1,022
2428	ESKIMO POINT	HAM	N.W.T. - T.N.-O.	1,022
2428	LANGENBURG NO. 181	RM	SASKATCHEWAN	1,022
2428	LEGAL	VL	ALBERTA	1,022
2428	TOWNSHIP 25	LOT	P.E.I. - I.P.-E.	1,022
2433	FIEDMONT ET BARRAUTE	SD	QUEBEC	1,021
2434	ALBERTON	T	P.E.I. - I.P.-E.	1,020
2435	HERBERT	T	SASKATCHEWAN	1,019
2435	SAINT-CHARLES	VL	QUEBEC	1,019
2435	STANHOPE	TP	ONTARIO	1,019
2438	SAINT-CHRYSDSTOME	VL	QUEBEC	1,018
2439	ERIKSDALE	RM	MANITOBA	1,017
2439	LAC-A-LA-CROIX	SD	QUEBEC	1,017
2439	SAINTE-MARGUERITE	P	QUEBEC	1,017
2442	KIPLING	T	SASKATCHEWAN	1,016
2442	STRATHCONA	RM	MANITOBA	1,016
2444	SAINT-NARCISSE-DE-RIMOUSKI	P	QUEBEC	1,015
2445	LA VISITATION-DE-CHAMPLAIN	P	QUEBEC	1,014
2446	CARNARVON	TP	ONTARIO	1,013
2446	GRANDVIEW	T	MANITOBA	1,013
2446	SAINTE-MARIE-SALOME	P	QUEBEC	1,013
2449	RADVILLE	T	SASKATCHEWAN	1,012
2450	SAINT-ARMAND-OUEST	P	QUEBEC	1,011
2450	SHENLEY	CT	QUEBEC	1,011
2452	CHALK RIVER	VL	ONTARIO	1,010
2452	ST. LUNAIRE-GRIQUET	COM	NFLD. - T.-N.	1,010
2454	CLARKE'S BEACH	T	NFLD. - T.-N.	1,009
2454	DOAKTOWN	VL	N.B.	1,009
2456	BEGIN	SD	QUEBEC	1,007
2456	CAMPBELL'S BAY	VL	QUEBEC	1,007
2456	RODNEY	VL	ONTARIO	1,007
2459	RUPERT HOUSE	S-E	QUEBEC	1,006
2459	SAINT-SYLVERE	SD	QUEBEC	1,006
2459	SAINT-THEOPHILE	SD	QUEBEC	1,006
2459	SAINT-THOMAS-DIDYME	SD	QUEBEC	1,006
2459	WHITE RIVER	TP	ONTARIO	1,006
2464	KILLAM	T	ALBERTA	1,005
2464	MASKINONGE	VL	QUEBEC	1,005
2464	ROBERT'S ARM	T	NFLD. - T.-N.	1,005
2464	SOUTH MONAGHAN	TP	ONTARIO	1,005
2468	DIVISION NO. 8, SUBD. E	SUN	NFLD. - T.-N.	1,004
2469	CALMAR	T	ALBERTA	1,003
2469	HAGAR	TP	ONTARIO	1,003
2469	DAKLAND	RM	MANITOBA	1,003
2469	SAINT-CLAUDE	SD	QUEBEC	1,003
2469	WHITEWOOD	T	SASKATCHEWAN	1,003
2474	MAIDSTONE	T	SASKATCHEWAN	1,001
2474	SAINT-JUSTE-DE-BRETENIERES	SD	QUEBEC	1,001
2476	SHOAL HARBOUR	T	NFLD. - T.-N.	1,000
2477	DISRAELI	P	QUEBEC	999
2477	LAWN	T	NFLD. - T.-N.	999
2477	LERDY NO. 339	RM	SASKATCHEWAN	999

TABLE 1. CENSUS SUBDIVISIONS IN DECREASING POPULATION ORDER, CANADA, 1981

TABLEAU 1. SUBDIVISIONS DE RECENSEMENT EN ORDRE DECRDISSANT DE POPULATION, CANADA, 1981

RANK -- RANG	CENSUS SUBDIVISION -- SUBDIVISION DE RECENSEMENT	TYPE -- GENRE	PROVINCE	POPULATION
2480	ENGLÉE	T	NFLD. - T.-N.	998
2481	COBDEN	VL	ONTARIO	997
2481	ROBLIN	RM	MANITOBA	997
2483	NEUVILLE	VL	QUEBEC	996
2484	PLAISANCE	SD	QUEBEC	995
2485	RISBOROUGH ET PARTIE-DE-MARLOW	CU	QUEBEC	993
2485	VASSAN	SD	QUEBEC	993
2487	ALBANEL	VL	QUEBEC	992
2487	MOUNT WADDINGTON, SUBD. A	SRD	B.C. - C.-B.	992
2487	SAINT-LEONARD-D'ASTON	VL	QUEBEC	992
2487	THREE LAKES NO. 400	RM	SASKATCHEWAN	992
2491	BURNT ISLANDS	T	NFLD. - T.-N.	991
2491	INVERGORDON NO. 430	RM	SASKATCHEWAN	991
2491	ONEIDA 41	R	ONTARIO	991
2494	SAINT-RAPHAEL	P	QUEBEC	990
2495	BOWDEN	VL	ALBERTA	989
2495	EAST RIVERSIDE-KINGSHURST	VL	N.B.	989
2495	PORT EDWARD	VL	B.C. - C.-B.	989
2498	DUBREUILVILLE	TP	ONTARIO	988
2499	LACADENA NO. 228	RM	SASKATCHEWAN	987
2499	SAINTE-ANNE-DES-LACS	P	QUEBEC	987
2501	LAC DU BONNET	VL	MANITOBA	985
2501	SAINT-PHILIPPE-DE-NERI	P	QUEBEC	985
2501	SPLIT LAKE 171	R	MANITOBA	985
2501	TOWNSHIP 27	LOT	P.E.I. - I.P.-E.	985
2505	CONSOL (CRANBERRY PORTAGE)	LGD	MANITOBA	984
2505	MERRICKVILLE	VL	ONTARIO	984
2505	PLEASANTDALE NO. 398	RM	SASKATCHEWAN	984
2508	CONNAUGHT NO. 457	RM	SASKATCHEWAN	982
2508	SAINTE-PETRONILLE	VL	QUEBEC	982
2508	TIGNISH	VL	P.E.I. - I.P.-E.	982
2511	COX'S COVE	COM	NFLD. - T.-N.	980
2511	DELISLE	T	SASKATCHEWAN	980
2511	FORT SIMPSON	VL	N.W.T. - T.N.-O.	980
2514	ALBEMARLE	TP	ONTARIO	979
2514	HOPE	CT	QUEBEC	979
2514	PIKANGIKUM 14	R	ONTARIO	979
2514	RIVERSIDE	RM	MANITOBA	979
2514	SAINT-OCTAVE-DE-DOSQUET	P	QUEBEC	979
2519	DESCHAMBAULT	VL	QUEBEC	977
2519	LA VALLEE	TP	ONTARIO	977
2519	NAKINA	TP	ONTARIO	977
2519	SAINT-POLYCARPE	P	QUEBEC	977
2523	MACKLIN	T	SASKATCHEWAN	976
2523	SAINT-FRANCOIS-QUEST	SD	QUEBEC	976
2525	HASTINGS	VL	ONTARIO	975
2525	DYEN	T	ALBERTA	975
2525	ROSE BLANCHE-HARBOUR LE COU	T	NFLD. - T.-N.	975
2528	ARBORG	VL	MANITOBA	974
2528	ROLAND	RM	MANITOBA	974
2528	SAINT-ANTOINE-DE-PONTBRIAND	P	QUEBEC	974
2531	HENSALL	VL	ONTARIO	973
2531	SAINT-EPHREM-DE-TRING	VL	QUEBEC	973
2531	TOWNSHIP 63	LOT	P.E.I. - I.P.-E.	973
2534	CHURCHBRIDGE	T	SASKATCHEWAN	972
2534	ROUGEMONT	VL	QUEBEC	972
2536	HERSCHEL	TP	ONTARIO	971
2537	SAINT-NEREE	P	QUEBEC	970
2538	LAROCHE	P	QUEBEC	969
2538	SAINT-MAGLOIRE-DE-BELLECHASSE	SD	QUEBEC	969
2540	SAINT-HONORE	SD	QUEBEC	968
2541	CARMANVILLE	T	NFLD. - T.-N.	966
2541	STANLEY NO. 215	RM	SASKATCHEWAN	966
2541	TAYLOR	VL	B.C. - C.-B.	966
2544	COLDWATER	VL	ONTARIO	964
2544	ELDON NO. 471	RM	SASKATCHEWAN	964
2544	GLADSTONE	T	MANITOBA	964

TABLE 1. CENSUS SUBDIVISIONS IN DECREASING POPULATION ORDER, CANADA, 1981

TABLEAU 1. SUBDIVISIONS DE RECENSEMENT EN ORDRE DECREISSANT DE POPULATION, CANADA, 1981

RANK -- RANG	CENSUS SUBDIVISION -- SUBDIVISION DE RECENSEMENT	TYPE -- GENRE	PROVINCE	POPULATION
2544	RICHIBUCTO 15	R	N.B.	964
2548	BRUSSELS	VL	ONTARIO	962
2548	LESLIE, CLAPHAM ET HUDDERSFIELD	CU	QUEBEC	962
2548	TOURVILLE	SD	QUEBEC	962
2551	SAINTE-FRANCOIS-XAVIER-DE-BATISCAN	P	QUEBEC	961
2551	THAMESVILLE	VL	ONTARIO	961
2553	LORETTE 7	R	QUEBEC	960
2553	MANUAN 26	R	QUEBEC	960
2555	WEST WILLIAMS	TP	ONTARIO	959
2556	KENOGAMI	CT	QUEBEC	958
2557	BIRCH HILLS	T	SASKATCHEWAN	957
2557	SAINTE-NORBERT	P	QUEBEC	957
2559	TOWNSHIP 64	LOT	P.E.I. - I.P.-E.	956
2560	SPALDING NO. 368	RM	SASKATCHEWAN	955
2561	BAKER LAKE	HAM	N.W.T. - T.N.-O.	954
2562	CHAPPLE	TP	ONTARIO	953
2562	SAINTE-EUGENE	SD	QUEBEC	953
2562	STANBRIDGE	CT	QUEBEC	953
2565	BIG QUILL NO. 308	RM	SASKATCHEWAN	952
2565	KITIMAT-STIKINE, SUBD. A	SRD	B.C. - C.-B.	952
2565	TIDE HEAD	VL	N.B.	952
2565	WOTTON	CT	QUEBEC	952
2569	CHARETTE	SD	QUEBEC	951
2569	NOTRE-DAME-DES-MONTS	SD	QUEBEC	951
2569	PARK (SOUTH)	LGD	MANITOBA	951
2572	DESCHAILLONS-SUR-SAINTE-LAURENT	VL	QUEBEC	950
2572	PORT-DANIEL, PARTIE EST	CT	QUEBEC	950
2574	KAMLOOPS 1	R	B.C. - C.-B.	949
2575	ATHENS	VL	ONTARIO	948
2575	CHIPMAN	PAR	N.B.	948
2577	CUDWORTH	T	SASKATCHEWAN	947
2577	NEW SONGHEES 1A	R	B.C. - C.-B.	947
2579	EDWARD	RM	MANITOBA	946
2579	SAINTE-ALPHONSE	SD	QUEBEC	946
2581	EMERALD NO. 277	RM	SASKATCHEWAN	945
2581	SAINTE-CYRILLE-DE-LESSARD	P	QUEBEC	945
2583	SAINTE-ANDRE-D'ARGENTEUIL	P	QUEBEC	944
2584	DEAUVILLE	VL	QUEBEC	942
2584	LANDRIENNE	CT	QUEBEC	942
2584	SAINTE-FRANCOIS-DU-LAC	VL	QUEBEC	942
2587	SAINTE-CAJETAN-D'ARMAGH	P	QUEBEC	941
2587	SOUTH MARYSBURGH	TP	ONTARIO	941
2589	KELVINGTON NO. 366	RM	SASKATCHEWAN	940
2590	LAURIERVILLE	VL	QUEBEC	939
2590	MORTON	RM	MANITOBA	939
2590	SAWYERVILLE	VL	QUEBEC	939
2593	NAIN	COM	NFLD. - T.-N.	938
2593	PORT AU PORT WEST-AGUATHUNA-FELIX COVE	T	NFLD. - T.-N.	938
2593	SAINTE-JUSTINE-DE-NEWTON	P	QUEBEC	938
2593	SEEKASKOOTCH 119	R	SASKATCHEWAN	938
2597	NOTRE-DAME-DU-BON-CONSEIL	P	QUEBEC	937
2597	PORCUPINE PLAIN	T	SASKATCHEWAN	937
2599	DIVISION NO. 10, SUBD. D	SUN	NFLD. - T.-N.	936
2599	SAINTE-PHILEMON	P	QUEBEC	936
2601	ROCANVILLE	T	SASKATCHEWAN	934
2602	ARMOUR	TP	ONTARIO	933
2602	GRAYSON NO. 184	RM	SASKATCHEWAN	933
2602	TOWNSHIP 57	LOT	P.E.I. - I.P.-E.	933
2605	LOURDES	COM	NFLD. - T.-N.	932
2606	LOCKEPORT	T	N.S. - N.-E.	929
2606	TOWNSHIP 26	LOT	P.E.I. - I.P.-E.	929
2608	BANGOR, WICKLOW AND MCCLURE	TP	ONTARIO	928
2608	MILDMAY	VL	ONTARIO	928
2608	REXTON	VL	N.B.	928
2608	SAINTE-LEONARD	PAR	N.B.	928
2612	ATAKAKUP 104	R	SASKATCHEWAN	927
2612	MILLBROOK	VL	ONTARIO	927

TABLE 1. CENSUS SUBDIVISIONS IN DECREASING POPULATION ORDER, CANADA, 1981

TABLEAU 1. SUBDIVISIONS DE RECENSEMENT EN ORDRE DECROISSANT DE POPULATION, CANADA, 1981

RANK -- RANG	CENSUS SUBDIVISION -- SUBDIVISION DE RECENSEMENT	TYPE -- GENRE	PROVINCE	POPULATION
2612	SAINT-FELIX-DE-DALQUIER	SD	QUEBEC	927
2612	SAINTE-MONIQUE	SD	QUEBEC	927
2616	BLYTH	VL	ONTARIO	926
2616	SPIRITWOOD	T	SASKATCHEWAN	926
2616	UPTON	VL	QUEBEC	926
2616	VAL-ALAIN	SD	QUEBEC	926
2620	DOVER	T	NFLD. - T.-N.	925
2620	SAINT-NAZAIRE-D'ACTON	P	QUEBEC	925
2620	TEULON	VL	MANITOBA	925
2623	FORESTBURG	VL	ALBERTA	924
2623	RIVIERE-PENTECOTE	SD	QUEBEC	924
2625	BURK'S FALLS	VL	ONTARIO	922
2625	KELLROSS NO. 247	RM	SASKATCHEWAN	922
2627	SAINTE-FLAVIE	P	QUEBEC	921
2628	SAINT-FRANCOIS-DU-LAC	P	QUEBEC	920
2628	SAINT-FRANCOIS-XAVIER-DE-LA-PETITE-RIVIERE	P	QUEBEC	920
2630	ST. PIERRE-JOLYS	VL	MANITOBA	919
2631	COOKSTOWN	VL	ONTARIO	918
2632	CONCEPTION HARBOUR	T	NFLD. - T.-N.	917
2633	BEXLEY	TP	ONTARIO	915
2633	BOTHWELL	T	ONTARIO	915
2633	CLAIR	VL	N.B.	915
2636	BUCHANAN NO. 304	RM	SASKATCHEWAN	913
2637	AUSTIN	SD	QUEBEC	910
2638	SAINT-GUILLAUME	P	QUEBEC	908
2639	DIVISION NO. 1, SUBD. Z	SUN	NFLD. - T.-N.	907
2639	SAINT-MATHIEU	P	QUEBEC	907
2639	SAINTE-CROIX	P	QUEBEC	907
2642	TOWNSHIP 12	LOT	P.E.I. - I.P.-E.	906
2643	HAM-NORD	CT	QUEBEC	904
2643	SAINT-ALEXIS-DE-MATAPEDIA	P	QUEBEC	904
2643	SAINT-FRANCOIS-D'ASSISE	P	QUEBEC	904
2643	SAINTE-ROSE-DE-WATFORD	SD	QUEBEC	904
2643	WOLSELEY	T	SASKATCHEWAN	904
2648	POULARIES	SD	QUEBEC	903
2648	SAINT-ANTOINE-SUR-RICHELIEU	SD	QUEBEC	903
2648	SNIPE LAKE NO. 259	RM	SASKATCHEWAN	903
2648	TOWNSHIP 6	LOT	P.E.I. - I.P.-E.	903
2652	HONFLEUR	SD	QUEBEC	902
2652	SAINTE-HEDWIGE	P	QUEBEC	902
2654	WATSON	T	SASKATCHEWAN	901
2655	TADOUSSAC	VL	QUEBEC	900
2656	AIRY	TP	ONTARIO	899
2656	HEART'S DELIGHT-ISLINGTON	T	NFLD. - T.-N.	899
2658	BRIGUS	T	NFLD. - T.-N.	898
2658	HUBERDEAU	SD	QUEBEC	898
2660	BAIE-DES-SABLES	SD	QUEBEC	895
2660	CROSS LAKE 19	R	MANITOBA	895
2662	FORT HOPE 64	R	ONTARIO	894
2662	MILK RIVER	T	ALBERTA	894
2662	MODSE FACTORY 68	R	ONTARIO	894
2665	NOTRE-DAME-DE-MONTAUBAN	SD	QUEBEC	893
2666	BLACKVILLE	VL	N.B.	892
2666	LA STATION-DU-COTEAU	VL	QUEBEC	892
2668	SPIRIT RIVER NO. 133	MD	ALBERTA	891
2669	AVONDALE	T	NFLD. - T.-N.	890
2669	BIRCH HILLS NO. 460	RM	SASKATCHEWAN	890
2669	HOWLAND	TP	ONTARIO	890
2669	NOTRE-DAME-DE-SAINT-HYACINTHE	P	QUEBEC	890
2673	DIVISION NO. 2, SUBD. K	SUN	NFLD. - T.-N.	888
2674	BIRTLE	T	MANITOBA	887
2674	SAINT-LUC	P	QUEBEC	887
2676	NAICAM	T	SASKATCHEWAN	886
2676	SHELLMOUTH	RM	MANITOBA	886
2678	METCALFE	TP	ONTARIO	885
2679	ISLAND LAKE 22A	R	MANITOBA	883
2679	TOWNSHIP 61	LOT	P.E.I. - I.P.-E.	883

TABLE 1. CENSUS SUBDIVISIONS IN DECREASING POPULATION ORDER, CANADA, 1981

TABLEAU 1. SUBDIVISIONS DE RECENSEMENT EN ORDRE DECROISSANT DE POPULATION, CANADA, 1981

RANK -- RANG	CENSUS SUBDIVISION -- SUBDIVISION DE RECENSEMENT	TYPE -- GENRE	PROVINCE	POPULATION
2681	COALHURST	VL	ALBERTA	882
2681	GARDEN RIVER NO. 490	RM	SASKATCHEWAN	882
2681	SHACKLETON AND MACHIN	TP	ONTARIO	882
2684	LOW	CT	QUEBEC	881
2684	SAINTE-SABINE	P	QUEBEC	881
2686	TROCHU	T	ALBERTA	880
2687	SAINT-PAUL-DU-NORD	SD	QUEBEC	879
2687	SEDGEWICK	T	ALBERTA	879
2689	ARMAGH	VL	QUEBEC	878
2690	BERRY HEAD, PORT AU PORT	COM	NFLD. - T.-N.	877
2690	NORTH QU'APPELLE NO. 187	RM	SASKATCHEWAN	877
2692	NOTRE-DAME-DE-STANBRIDGE	P	QUEBEC	876
2692	NOTRE-DAME-DU-MONT-CARMEL	P	QUEBEC	876
2694	BASHAW	T	ALBERTA	875
2694	EAST LUTHER	TP	ONTARIO	875
2696	MONTMARTRE NO. 126	RM	SASKATCHEWAN	874
2697	SAINT-ZEPHIRIN-DE-COURVAL	P	QUEBEC	873
2697	SAINTE-SOPHIE-DE-LEVRARD	P	QUEBEC	873
2699	GRAND-CALUMET	CT	QUEBEC	872
2699	LAKEVIEW NO. 337	RM	SASKATCHEWAN	872
2699	MEDSTEAD NO. 497	RM	SASKATCHEWAN	872
2699	SAINT-BARNABE	P	QUEBEC	872
2703	ALLAN	T	SASKATCHEWAN	871
2703	DIVISION NO. 4, SUBD. D	SUN	NFLD. - T.-N.	871
2705	ECKVILLE	T	ALBERTA	870
2705	ELGIN	PAR	N.B.	870
2705	ITUNA	T	SASKATCHEWAN	870
2705	LAIRD	TP	ONTARIO	870
2705	PLANTAGENET	VL	ONTARIO	870
2710	GRACEFIELD	VL	QUEBEC	869
2710	SAINT-FRANCOIS-XAVIER-DES-HAUTEURS	P	QUEBEC	869
2710	TURGEON	CT	QUEBEC	869
2713	SAINTE-LOUISE	P	QUEBEC	868
2713	WEST ISLES	PAR	N.B.	868
2715	GRANDE-ENTREE	SD	QUEBEC	867
2715	SAINT-PLACIDE	P	QUEBEC	867
2717	LAWRENCE	RM	MANITOBA	866
2717	SAINTE-PUDENTIENNE	VL	QUEBEC	866
2719	BIG RIVER NO. 555	RM	SASKATCHEWAN	865
2720	BLISSVILLE	PAR	N.B.	864
2721	HERMITAGE	COM	NFLD. - T.-N.	863
2722	FRANCIS NO. 127	RM	SASKATCHEWAN	862
2722	SAINT-FRANCOIS	PAR	N.B.	862
2724	MANITOU	VL	MANITOBA	861
2724	SAINT-AIME-DES-LACS	SD	QUEBEC	861
2724	SAINT-DENIS	VL	QUEBEC	861
2727	MOUNT HOPE NO. 279	RM	SASKATCHEWAN	859
2727	REDVERS	T	SASKATCHEWAN	859
2727	WESTBURY	CT	QUEBEC	859
2730	SAINT-JACQUES-LE-MAJEUR-DE-CAUSAPSCAL	P	QUEBEC	858
2731	LAC-DES-ECORCES	SD	QUEBEC	857
2731	NORTHFIELD	PAR	N.B.	857
2733	GREENWOOD	C	B.C. - C.-B.	856
2733	HOODOO NO. 401	RM	SASKATCHEWAN	856
2733	MERVIN NO. 499	RM	SASKATCHEWAN	856
2733	PORT SIMPSON 1	R	B.C. - C.-B.	856
2733	WHITewater	RM	MANITOBA	856
2738	CALDER NO. 241	RM	SASKATCHEWAN	855
2738	SOUTH CYPRESS	RM	MANITOBA	855
2738	WINNIPEGOSIS	VL	MANITOBA	855
2741	KASLO	VL	B.C. - C.-B.	854
2741	TOWNSHIP 23	LOT	P.E.I. - I.P.-E.	854
2743	PETTY HARBOUR-MADDOX COVE	T	NFLD. - T.-N.	853
2743	SAINT-ZENON	P	QUEBEC	853
2745	BRENDA	RM	MANITOBA	852
2745	FERME-NEUVE	P	QUEBEC	852
2745	SAINT-ADALBERT	SD	QUEBEC	852

TABLE 1. CENSUS SUBDIVISIONS IN DECREASING POPULATION ORDER, CANADA, 1981

TABLEAU 1. SUBDIVISIONS DE RECENSEMENT EN ORDRE DECROISSANT DE POPULATION, CANADA, 1981

RANK -- RANG	CENSUS SUBDIVISION -- SUBDIVISION DE RECENSEMENT	TYPE -- GENRE	PROVINCE	POPULATION
2748	ASSIGINACK	TP	ONTARIO	851
2748	SAINT-MAJORIQUE-DE-GRANTHAM	P	QUEBEC	851
2750	SAINTE-EULALIE	SD	QUEBEC	850
2751	DRUMMOND	VL	N.B.	849
2752	ELCAPO NO. 154	RM	SASKATCHEWAN	848
2752	MCLEOD NO. 185	RM	SASKATCHEWAN	848
2752	POINT LEAMINGTON	T	NFLD. - T.-N.	848
2752	SUMMERSIDE	COM	NFLD. - T.-N.	848
2752	TOWNSHIP 43	LOT	P.E.I. - I.P.-E.	848
2752	WOLVERINE NO. 340	RM	SASKATCHEWAN	848
2758	SAINT-WENCESLAS	SD	QUEBEC	847
2758	SAINTE-ODILE-SUR-RIMOUSKI	P	QUEBEC	847
2760	EMBREE	T	NFLD. - T.-N.	846
2760	HARTLAND	T	N.B.	846
2760	SAINT-PIERRE-LES-BECQUETS	P	QUEBEC	846
2760	SAINTE-APOLLINE-DE-PATTON	P	QUEBEC	846
2760	SHDAL LAKE	RM	MANITOBA	846
2765	MATAPEDIA	P	QUEBEC	845
2765	SAINT-HONORE	P	QUEBEC	845
2765	TOWNSHIP 29	LOT	P.E.I. - I.P.-E.	845
2765	TOWNSHIP 52	LOT	P.E.I. - I.P.-E.	845
2769	ITUNA BON ACCORD NO. 246	RM	SASKATCHEWAN	842
2769	SAINT-JEAN, ILE ORLEANS	P	QUEBEC	842
2769	STRASBOURG	T	SASKATCHEWAN	842
2772	GLENWOOD	RM	MANITOBA	841
2772	SAINT-DONAT	P	QUEBEC	841
2774	BROADVIEW	T	SASKATCHEWAN	840
2774	CADILLAC	V	QUEBEC	840
2774	LA MACAZA	SD	QUEBEC	840
2774	TELKWA	VL	B.C. - C.-B.	840
2774	TOWNSHIP 50	LOT	P.E.I. - I.P.-E.	840
2779	GOOD LAKE NO. 274	RM	SASKATCHEWAN	839
2779	PANGNIRTUNG	HAM	N.W.T. - T.N.-D.	839
2781	EXCEL NO. 71	RM	SASKATCHEWAN	838
2781	HAMPDEN	COM	NFLD. - T.-N.	838
2781	OLD POST NO. 43	RM	SASKATCHEWAN	838
2781	PILOT MOUND	VL	MANITOBA	838
2781	SAINT-CYPRIEN	P	QUEBEC	838
2781	SAINT-LUCIEN	P	QUEBEC	838
2787	ALIX	VL	ALBERTA	837
2788	MAXVILLE	VL	ONTARIO	836
2788	MONET NO. 257	RM	SASKATCHEWAN	836
2788	WATERBOROUGH	PAR	N.B.	836
2791	BIENFAIT	T	SASKATCHEWAN	835
2791	NOTRE-DAME-DES-PINS	P	QUEBEC	835
2791	SHDAL LAKE	VL	MANITOBA	835
2794	DIVISION NO. 1, SUBD. O	SUN	NFLD. - T.-N.	834
2794	FERTILE VALLEY NO. 285	RM	SASKATCHEWAN	834
2796	MONT-TREMBLANT	SD	QUEBEC	833
2797	RAGLAN	TP	ONTARIO	832
2797	SAINT-FRANCOIS-DE-PABOS	SD	QUEBEC	832
2799	BELMONT	VL	ONTARIO	831
2799	SAINT-FRANCOIS-DE-SALES	SD	QUEBEC	831
2801	KEREMEOS	VL	B.C. - C.-B.	830
2801	SAINT-GUILLAUME	VL	QUEBEC	830
2803	BATTLE RIVER NO. 438	RM	SASKATCHEWAN	829
2804	RADCLIFFE	TP	ONTARIO	828
2804	SAULT-AU-MOUTON	VL	QUEBEC	828
2804	WINCHESTER	RM	MANITOBA	828
2807	DIVISION NO. 1, SUBD. F	SUN	NFLD. - T.-N.	826
2808	KING'S POINT	COM	NFLD. - T.-N.	825
2809	BIENCOURT	SD	QUEBEC	824
2809	BRISTOL	VL	N.B.	824
2811	BENTLEY	VL	ALBERTA	823
2811	ROCANVILLE NO. 151	RM	SASKATCHEWAN	823
2813	NOTRE-DAME-AUXILIATRICE-DE-BUCKLAND	P	QUEBEC	822
2814	COTE NO. 271	RM	SASKATCHEWAN	821

TABLE 1. CENSUS SUBDIVISIONS IN DECREASING POPULATION ORDER, CANADA, 1981

TABLEAU 1. SUBDIVISIONS DE RECENSEMENT EN ORDRE DECREOISSANT DE POPULATION, CANADA, 1981

RANK -- RANG	CENSUS SUBDIVISION -- SUBDIVISION DE RECENSEMENT	TYPE -- GENRE	PROVINCE	POPULATION
2814	IRON BRIDGE	VL	ONTARIO	821
2814	POUCE COUPE	VL	B.C. - C.-B.	821
2814	RIVIERE-VERTE	PAR	N.B.	821
2818	SIFTON	RM	MANITOBA	820
2818	STRATFORD	CT	QUEBEC	820
2820	BIG RIVER	T	SASKATCHEWAN	819
2820	CAP-A-L'AIGLE	VL	QUEBEC	819
2820	COLLIERS	T	NFLD. - T.-N.	819
2820	MACAMIC	P	QUEBEC	819
2820	OMEMEE	VL	ONTARIO	819
2825	BRUDENELL AND LYNDON	TP	ONTARIO	818
2825	GARRY NO. 245	RM	SASKATCHEWAN	818
2825	KINGSEY FALLS	VL	QUEBEC	818
2828	GRANDE ANSE	VL	N.B.	817
2829	CAMBRIDGE BAY	SET	N.W.T. - T.N.-D.	815
2829	SAINTE-CECILE-DE-WHITTON	SD	QUEBEC	815
2831	PARKDALE NO. 498	RM	SASKATCHEWAN	814
2832	CARLING	TP	ONTARIO	813
2832	LASHBURN	T	SASKATCHEWAN	813
2832	SAINTE-ETIENNE-DE-BEAUHARNOIS	SD	QUEBEC	813
2835	GILBERT PLAINS	VL	MANITOBA	812
2835	LAVERLOCHERE	P	QUEBEC	812
2837	NEEBING	TP	ONTARIO	811
2837	SAINTE-ISIDORE	VL	QUEBEC	811
2839	AYER'S CLIFF	VL	QUEBEC	810
2839	HAY LAKE 209	R	ALBERTA	810
2839	SENNETERRE	P	QUEBEC	810
2839	VENISE-EN-QUEBEC	SD	QUEBEC	810
2843	BRYSON	VL	QUEBEC	809
2843	COPPERMINE	SET	N.W.T. - T.N.-D.	809
2843	DRAYTON	VL	ONTARIO	809
2846	FLATROCK	T	NFLD. - T.-N.	808
2846	SAINTE-HUGUES	P	QUEBEC	808
2848	MEETING LAKE NO. 466	RM	SASKATCHEWAN	807
2848	PETERSVILLE	PAR	N.B.	807
2850	SAINTE-TELESOPHORE	P	QUEBEC	806
2850	SAINTE-ULRIC-DE-MATANE	P	QUEBEC	806
2850	SILVERWOOD NO. 123	RM	SASKATCHEWAN	806
2850	TIVERTON	VL	ONTARIO	806
2854	INSINGER NO. 275	RM	SASKATCHEWAN	805
2854	KUUUUJUAQ	VL	QUEBEC	805
2854	TASCHEREAU-FORTIER	SD	QUEBEC	805
2857	CLINTON	VL	B.C. - C.-B.	804
2857	DIVISION NO. 2, SUBD. C	SUN	NFLD. - T.-N.	804
2859	ALBERTON	TP	ONTARIO	803
2859	OBEDIWAN 2B	R	QUEBEC	803
2861	ST. WALBURG	T	SASKATCHEWAN	802
2862	EYE HILL NO. 382	RM	SASKATCHEWAN	801
2863	SAINTE-SEBASTIEN	P	QUEBEC	800
2864	BAILDON NO. 131	RM	SASKATCHEWAN	799
2864	ST. LEOLIN	VL	N.B.	799
2866	PASPEBIAC-OUEST	SD	QUEBEC	797
2866	SAINTE-PAULIN	P	QUEBEC	797
2868	ST. VINCENT'S-ST. STEPHENS-PETER'S RIVER	T	NFLD. - T.-N.	796
2868	TERRENCEVILLE	T	NFLD. - T.-N.	796
2870	FERRYLAND	COM	NFLD. - T.-N.	795
2870	MACGREGOR	VL	MANITOBA	795
2870	ZURICH	VL	ONTARIO	795
2873	BATH	VL	N.B.	794
2873	TOWNSHIP 44	LOT	P.E.I. - I.P.-E.	794
2875	COMPTON-STATION	SD	QUEBEC	793
2875	SAINTE-AUGUSTIN-DE-WOBBURN	P	QUEBEC	793
2875	SAINTE-BASILE	P	QUEBEC	793
2878	CAMBRIDGE	PAR	N.B.	792
2878	NEWPORT	CT	QUEBEC	792
2878	SAINTE-ULRIC	VL	QUEBEC	792
2878	SAINTE-MARCELLINE-DE-KILDARE	SD	QUEBEC	792

TABLE 1. CENSUS SUBDIVISIONS IN DECREASING POPULATION ORDER, CANADA, 1981

TABLEAU 1. SUBDIVISIONS DE RECENSEMENT EN ORDRE DECROISSANT DE POPULATION, CANADA, 1981

RANK -- RANG	CENSUS SUBDIVISION -- SUBDIVISION DE RECENSEMENT	TYPE -- GENRE	PROVINCE	POPULATION
2882	HENRYVILLE	SD	QUEBEC	791
2883	LA DURANTAYE	P	QUEBEC	790
2884	LAC-DES-AIGLES	SD	QUEBEC	789
2884	SASKATCHEWAN	RM	MANITOBA	789
2884	STURGIS	T	SASKATCHEWAN	789
2884	TOWNSHIP 21	LOT	P.E.I. - I.P.-E.	789
2888	CORMACK	COM	NFLD. - T.-N.	788
2888	HOPEWELL	PAR	N.B.	788
2888	LATERRIERE	VL	QUEBEC	788
2888	MANNVILLE	VL	ALBERTA	788
2892	SAINT-SEBASTIEN	SD	QUEBEC	787
2893	BAY DE VERDE	T	NFLD. - T.-N.	786
2893	SALMON COVE	T	NFLD. - T.-N.	786
2893	SOUTH BROOK, HALL'S BAY	T	NFLD. - T.-N.	786
2893	TOWNSHIP 47	LOT	P.E.I. - I.P.-E.	786
2897	KETTLE POINT 44	R	ONTARIO	785
2898	CAPE DORSET	SET	N.W.T. - T.N.-O.	784
2898	SAINT-IGNACE-DE-STANBRIDGE	P	QUEBEC	784
2898	TOWNSHIP 14	LOT	P.E.I. - I.P.-E.	784
2901	BEDFORD	CT	QUEBEC	783
2901	KINISTINO	T	SASKATCHEWAN	783
2901	LARK HARBOUR	COM	NFLD. - T.-N.	783
2901	SAINT-LUDGER-DE-MILOT	SD	QUEBEC	783
2905	DIVISION NO. 8, SUBD. N	SUN	NFLD. - T.-N.	781
2905	LOGGIEVILLE	VL	N.B.	781
2905	PRINCE WILLIAM	PAR	N.B.	781
2905	TASCHEREAU	VL	QUEBEC	781
2909	ST. FRANCOIS XAVIER	RM	MANITOBA	780
2910	ARTHUR	RM	MANITOBA	779
2910	EVANSBURG	VL	ALBERTA	779
2910	SAINT-GABRIEL	P	QUEBEC	779
2913	JACQUET RIVER	VL	N.B.	778
2913	NOTRE-DAME-DE-PIERREVILLE	P	QUEBEC	778
2913	SAINT-JACQUES-DE-LEEDS	SD	QUEBEC	778
2916	BALGONIE	T	SASKATCHEWAN	777
2916	BARRIER VALLEY NO. 397	RM	SASKATCHEWAN	777
2916	GORE BAY	T	ONTARIO	777
2919	BLANSHARD	RM	MANITOBA	776
2920	ANTLER NO. 61	RM	SASKATCHEWAN	774
2920	L'ISLET-SUR-MER	VL	QUEBEC	774
2922	BRUNO	T	SASKATCHEWAN	772
2922	LANGFORD	RM	MANITOBA	772
2922	SOUTHERN HARBOUR	T	NFLD. - T.-N.	772
2922	TUKTOYAKTUK	HAM	N.W.T. - T.N.-O.	772
2926	SAINT-MODESTE	P	QUEBEC	771
2927	SAINT-VALERIEN	P	QUEBEC	770
2928	PONTEIX	T	SASKATCHEWAN	769
2928	PORT SAUNDERS	T	NFLD. - T.-N.	769
2930	BEDFORD	TP	ONTARIO	767
2930	ETHELBERT	RM	MANITOBA	767
2932	LAC-DES-ECORCES	VL	QUEBEC	766
2932	MALOTENAM 27A	R	QUEBEC	766
2932	PRINCE	TP	ONTARIO	766
2932	ROSSBURN	RM	MANITOBA	766
2936	AILSA CRAIG	VL	ONTARIO	765
2936	RIVIERE-BEAUDETTE	P	QUEBEC	765
2936	WAWKEN NO. 93	RM	SASKATCHEWAN	765
2939	COLOMBOURG	SD	QUEBEC	764
2940	CANNING	PAR	N.B.	762
2940	EMERSON	T	MANITOBA	762
2940	SCOTSTOWN	V	QUEBEC	762
2943	GARNISH	T	NFLD. - T.-N.	761
2943	NELSON HOUSE 170	R	MANITOBA	761
2945	ALNWICK	TP	ONTARIO	760
2945	AUDET	SD	QUEBEC	760
2947	SAINT-JUSTE-DU-LAC	SD	QUEBEC	759
2947	TROUT RIVER	COM	NFLD. - T.-N.	759

TABLE 1. CENSUS SUBDIVISIONS IN DECREASING POPULATION ORDER, CANADA, 1981

TABLEAU 1. SUBDIVISIONS DE RECENSEMENT EN ORDRE DECROISSANT DE POPULATION, CANADA, 1981

RANK -- RANG	CENSUS SUBDIVISION -- SUBDIVISION DE RECENSEMENT	TYPE -- GENRE	PROVINCE	POPULATION
2949	SAINT-EDOUARD-DE-FABRE	P	QUEBEC	758
2949	WALDHEIM	T	SASKATCHEWAN	758
2951	LAC JOHN	R	QUEBEC	757
2951	MOOSE MOUNTAIN NO. 63	RM	SASKATCHEWAN	757
2953	COULEE NO. 136	RM	SASKATCHEWAN	755
2953	MCCREARY	RM	MANITOBA	755
2955	JOHNSON	TP	ONTARIO	754
2956	CUPAR NO. 218	RM	SASKATCHEWAN	753
2956	LANARK	VL	ONTARIO	753
2956	SAINT-FRANCOIS-DE-MADAWASKA	VL	N.B.	753
2956	WINTERTON	T	NFLD. - T.-N.	753
2960	MISCODUCHE	VL	P.E.I. - I.P.-E.	752
2961	MORSE NO. 165	RM	SASKATCHEWAN	751
2961	MOUNT MORIAH	T	NFLD. - T.-N.	751
2961	SEAL COVE	T	NFLD. - T.-N.	751
2964	CHESTER NO. 125	RM	SASKATCHEWAN	750
2964	LITTLE CATALINA	T	NFLD. - T.-N.	750
2966	BAIE-TRINITE	VL	QUEBEC	749
2966	BEAUDRY	SD	QUEBEC	749
2966	DARLINGTON	VL	N.B.	749
2966	GARDEN RIVER 14	R	ONTARIO	749
2966	KENNEBEC	TP	ONTARIO	749
2971	GRANDES-BERGERONNES	VL	QUEBEC	748
2971	WATSON LAKE	LID	YUKON	748
2973	SAINTE-FELICITE	P	QUEBEC	747
2974	IGLOOLIK	HAM	N.W.T. - T.N.-O.	746
2974	SAINT-LIBOIRE	VL	QUEBEC	746
2974	ST. ISIDORE DE PRESCOTT	VL	ONTARIO	746
2977	STANSTEAD-EST	SD	QUEBEC	745
2978	SAINT-EPHREM-D'UPTON	P	QUEBEC	744
2979	SAINT-ELZEAR	VL	QUEBEC	743
2979	TREHERNE	VL	MANITOBA	743
2981	BOURGET	CT	QUEBEC	742
2981	IRISHTOWN	COM	NFLD. - T.-N.	742
2983	GLENBORO	VL	MANITOBA	741
2983	GLENELLA	RM	MANITOBA	741
2983	JOHNSTON	PAR	N.B.	741
2983	SAINT-DAMASE-DE-L'ISLET	SD	QUEBEC	741
2983	SAINT-VALLIER	P	QUEBEC	741
2988	MONT-SAINT-GREGOIRE	VL	QUEBEC	740
2988	SAINT-GEORGES-DE-CACOUNA	P	QUEBEC	740
2990	BALCARRES	T	SASKATCHEWAN	739
2991	DRFORD	CT	QUEBEC	738
2991	SAINT-HENRI-DE-TAILLON	SD	QUEBEC	738
2991	TOWNSHIP 3	LOT	P.E.I. - I.P.-E.	738
2994	GEORGETOWN	T	P.E.I. - I.P.-E.	737
2994	HEMMINGFORD	VL	QUEBEC	737
2994	LAXTON, DIGBY AND LONGFORD	TP	ONTARIO	737
2994	NOTRE-DAME-DE-LOURDES	P	QUEBEC	737
2994	SAINTE-BRIGITTE-DES-SAULTS	P	QUEBEC	737
2994	SAINTE-ANGES	P	QUEBEC	737
2994	THORSBY	VL	ALBERTA	737
3001	ALVINSTON	VL	ONTARIO	736
3001	MCIVER'S	COM	NFLD. - T.-N.	736
3001	O'LEARY	VL	P.E.I. - I.P.-E.	736
3004	LIVINGSTON NO. 331	RM	SASKATCHEWAN	735
3005	BELLECOMBE	SD	QUEBEC	734
3005	BIG RIVER 118	R	SASKATCHEWAN	734
3005	LA MINERVE	CT	QUEBEC	734
3005	SAINT-FLAVIEN	VL	QUEBEC	734
3005	SUNDRIDGE	VL	ONTARIO	734
3005	WHITE FISH LAKE 128	R	ALBERTA	734
3011	OGDEN	SD	QUEBEC	733
3011	SAINT-ALEXIS	P	QUEBEC	733
3013	BICROFT	ID	ONTARIO	731
3013	FRELIGHSBURG	P	QUEBEC	731
3013	WHITE VALLEY NO. 49	RM	SASKATCHEWAN	731

TABLE 1. CENSUS SUBDIVISIONS IN DECREASING POPULATION ORDER, CANADA, 1981

TABLEAU 1. SUBDIVISIONS DE RECENSEMENT EN ORDRE DECROISSANT DE POPULATION, CANADA, 1981

RANK -- RANG	CENSUS SUBDIVISION -- SUBDIVISION DE RECENSEMENT	TYPE -- GENRE	PROVINCE	POPULATION
3016	DUDSWELL	CT	QUEBEC	730
3017	BALMORAL	PAR	N.B.	729
3017	CALUMET	VL	QUEBEC	729
3017	HATLEY	CT	QUEBEC	729
3020	COMPTON	VL	QUEBEC	728
3020	HAMIOTA	VL	MANITOBA	728
3020	NORTH CROSBY	TP	ONTARIO	728
3020	SAINT-CELESTIN	SD	QUEBEC	728
3020	TOWNSHIP 13	LOT	P.E.I. - I.P.-E.	728
3025	HUMPHREY	TP	ONTARIO	726
3026	ELFROS NO. 307	RM	SASKATCHEWAN	724
3026	SAINT-ROSAIRE	P	QUEBEC	724
3026	SAINTE-GERTRUDE-MANNEVILLE	SD	QUEBEC	724
3029	EASTEND	T	SASKATCHEWAN	723
3029	SLIAMMON 1	R	B.C. - C.-B.	723
3031	SAINT-JOSEPH-DE-LA-POINTE-DE-LEVY	P	QUEBEC	722
3031	SAINTE-JULIE	SD	QUEBEC	722
3033	AKLAVIK	HAM	N.W.T. - T.N.-O.	721
3033	SAINT-JEAN-BAPTISTE-DE-L'ISLE-VERTE	SD	QUEBEC	721
3035	FORT ALBANY (PART) 67	R	ONTARIO	720
3035	SHEFFIELD	PAR	N.B.	720
3037	ERMINESKIN 138	R	ALBERTA	719
3037	MONMOUTH	TP	ONTARIO	719
3037	STANSTEAD	CT	QUEBEC	719
3040	BIG TROUT LAKE	R	ONTARIO	718
3040	BLOOMFIELD	VL	ONTARIO	718
3042	LAC-CARRE	VL	QUEBEC	717
3042	SACRE-COEUR-DE-MARIE, PARTIE SUD	P	QUEBEC	717
3042	SAINT-LOUIS	P	QUEBEC	717
3042	SAINT-OCTAVE-DE-METIS	P	QUEBEC	717
3046	BLISSFIELD	PAR	N.B.	716
3046	SAINTE-LUCIE-DES-LAURENTIDES	SD	QUEBEC	716
3046	ST. REGIS AKWESASNE 59	R	ONTARIO	716
3046	STOUGHTON	T	SASKATCHEWAN	716
3050	REDBERRY NO. 435	RM	SASKATCHEWAN	715
3051	MANIWAKI 18	R	QUEBEC	714
3051	SAINT-FLAVIEN	P	QUEBEC	714
3051	TOWNSHIP 8	LOT	P.E.I. - I.P.-E.	714
3054	HAMIOTA	RM	MANITOBA	713
3054	HILLSDALE NO. 440	RM	SASKATCHEWAN	713
3054	INVERMAY NO. 305	RM	SASKATCHEWAN	713
3057	ANNAVILLE	VL	QUEBEC	712
3057	NEW HAZELTON	DM	B.C. - C.-B.	712
3059	AMHERST	CT	QUEBEC	711
3059	FREDERICTON JUNCTION	VL	N.B.	711
3059	LORNE	PAR	N.B.	711
3059	SAINT-BERNARD-DE-L'ILE-AUX-COUDRES	SD	QUEBEC	711
3059	SAINTE-FELICITE	VL	QUEBEC	711
3059	SIOUX VALLEY 58	R	MANITOBA	711
3059	WALPOLE NO. 92	RM	SASKATCHEWAN	711
3066	NIPISSING 10	R	ONTARIO	710
3066	SAINTE-CLOTHILDE-DE-HORTON	P	QUEBEC	710
3066	SIX NATIONS (PART) 40	R	ONTARIO	710
3066	ST. EDMUNDS	TP	ONTARIO	710
3070	FLORENCEVILLE	VL	N.B.	709
3070	LAC-SUPERIEUR	SD	QUEBEC	709
3070	OLD PERLICAN	T	NFLD. - T.-N.	709
3070	SAINTE-AGATHE	VL	QUEBEC	709
3070	TOWNSHIP 36	LOT	P.E.I. - I.P.-E.	709
3075	SAINT-EVARISTE-DE-FORSYTH	SD	QUEBEC	708
3076	BIRCHY BAY	T	NFLD. - T.-N.	707
3077	COMFORT COVE-NEWSTEAD	COM	NFLD. - T.-N.	706
3077	CUPIDS	T	NFLD. - T.-N.	706
3077	FISHER RIVER 44	R	MANITOBA	706
3077	SAINT-THARCISIUS	P	QUEBEC	706
3077	SAINTE-MADELEINE-DE-LA-RIVIERE-MADELEINE	SD	QUEBEC	706
3082	DIVISION NO. 1, SUBD. K	SUN	NFLD. - T.-N.	705

TABLE 1. CENSUS SUBDIVISIONS IN DECREASING POPULATION ORDER, CANADA, 1981

TABLEAU 1. SUBDIVISIONS DE RECENSEMENT EN ORDRE DECROISSANT DE POPULATION, CANADA, 1981

RANK -- RANG	CENSUS SUBDIVISION -- SUBDIVISION DE RECENSEMENT	TYPE -- GENRE	PROVINCE	POPULATION
3082	MONT-SAINT-MICHEL	SD	QUEBEC	705
3082	POND INLET	HAM	N.W.T. - T.N.-O.	705
3082	SAINT-ROBERT-BELLARMIN	SD	QUEBEC	705
3082	TOFIND	VL	B.C. - C.-B.	705
3087	GALLIX	SD	QUEBEC	704
3087	LUSELAND	T	SASKATCHEWAN	704
3087	SAINT-LOUIS-DE-BLANDFORD	P	QUEBEC	704
3090	CAMPBELLTON	T	NFLD. - T.-N.	703
3090	SUNNYSIDE	T	NFLD. - T.-N.	703
3092	PORT BLANDFORD	T	NFLD. - T.-N.	702
3093	PELICAN NARROWS 184B	R	SASKATCHEWAN	701
3093	ST. MARY'S	COM	NFLD. - T.-N.	701
3093	STONEHENGE NO. 73	RM	SASKATCHEWAN	701
3093	TOWNSHIP 20	LOT	P.E.I. - I.P.-E.	701
3097	DIVISION NO. 1, SUBD. I	SUN	NFLD. - T.-N.	700
3097	LA REDEMPTION	P	QUEBEC	700
3097	OSNABURG 63B	R	ONTARIO	700
3100	DUCK LAKE	T	SASKATCHEWAN	699
3100	HALIFAX-SUD	CT	QUEBEC	699
3100	MOUNT CARMEL-MITCHELL'S BROOK-ST. CATHERINE'S	T	NFLD. - T.-N.	699
3103	MINTO	RM	MANITOBA	698
3104	DAWSON	C	YUKON	697
3104	OLDEN	TP	ONTARIO	697
3104	SOUTHEY	T	SASKATCHEWAN	697
3107	L'ENFANT-JESUS	P	QUEBEC	696
3107	ROSSBURN	VL	MANITOBA	696
3107	SILVER CREEK	RM	MANITOBA	696
3107	ST. BERNARD'S	COM	NFLD. - T.-N.	696
3111	COW HEAD	T	NFLD. - T.-N.	695
3111	FERLAND ET BOILLEAU	SD	QUEBEC	695
3113	THEDFORD	VL	ONTARIO	694
3114	ARBORFIELD NO. 456	RM	SASKATCHEWAN	692
3114	POINTE-DES-CASCADES	VL	QUEBEC	692
3114	TOWNSHIP 7	LOT	P.E.I. - I.P.-E.	692
3117	POWERSVIEW	VL	MANITOBA	691
3118	ATTAWAPISKAT 91A	R	ONTARIO	690
3118	BALDWIN	TP	ONTARIO	690
3118	BELLE DUNE	VL	N.B.	690
3118	RIVIERE-A-PIERRE	SD	QUEBEC	690
3122	BOUCHETTE	SD	QUEBEC	689
3122	CHAPEL ARM	T	NFLD. - T.-N.	689
3122	NORTH HATLEY	VL	QUEBEC	689
3122	PRAIRIE NO. 408	RM	SASKATCHEWAN	689
3122	SAINT-EUGENE	SD	QUEBEC	689
3122	SAINT-MOISE	P	QUEBEC	689
3128	NORTH RUSTICO	VL	P.E.I. - I.P.-E.	688
3128	STIRLING	VL	ALBERTA	688
3128	THESSALON	TP	ONTARIO	688
3131	BROWNING NO. 34	RM	SASKATCHEWAN	687
3131	MANITOU LAKE NO. 442	RM	SASKATCHEWAN	687
3131	NOTRE-DAME-DU-SACRE-COEUR-D'ISSOUDUN	P	QUEBEC	687
3131	NOYAN	SD	QUEBEC	687
3131	TARA	VL	ONTARIO	687
3131	VAL-BRILLANT	VL	QUEBEC	687
3137	ADOLPHUSTOWN	TP	ONTARIO	686
3137	GRAND MANAN	PAR	N.B.	686
3137	LIPTON NO. 217	RM	SASKATCHEWAN	686
3137	MCKELLAR	TP	ONTARIO	686
3137	SAINT-EDOUARD	SD	QUEBEC	686
3137	SAINTE-ANNE-DU-LAC	SD	QUEBEC	686
3143	WOLSELEY NO. 155	RM	SASKATCHEWAN	684
3144	CAMERON	RM	MANITOBA	683
3144	ELZEVIR AND GRIMSTHORPE	TP	ONTARIO	683
3144	KINGSLEY NO. 124	RM	SASKATCHEWAN	683
3144	LAKESIDE NO. 338	RM	SASKATCHEWAN	683
3144	SAINT-AIME-DU-LAC-DES-ILES	SD	QUEBEC	683
3149	BEACHBURG	VL	ONTARIO	682

TABLE 1. CENSUS SUBDIVISIONS IN DECREASING POPULATION ORDER, CANADA, 1981

TABLEAU 1. SUBDIVISIONS DE RECENSEMENT EN ORDRE DECROISSANT DE POPULATION, CANADA, 1981

RANK -- RANG	CENSUS SUBDIVISION -- SUBDIVISION DE RECENSEMENT	TYPE -- GENRE	PROVINCE	POPULATION
3150	ABERDEEN NO. 373	RM	SASKATCHEWAN	681
3150	BERENS RIVER 13	R	MANITOBA	681
3150	OPASATIKA	TP	ONTARIO	681
3150	SAINT-JEAN-BAPTISTE-VIANNEY	P	QUEBEC	681
3154	DIVISION NO. 1, SUBD. B	SUN	NFLD. - T.-N.	680
3154	GORDON 86	R	SASKATCHEWAN	680
3154	GRAND BEND	VL	ONTARIO	680
3154	INVERNESS	CT	QUEBEC	680
3154	LES CEDRES	VL	QUEBEC	680
3154	NIPISSING, UNORGANIZED, SOUTH PART	UNO	ONTARIO	680
3154	VISCOUNT NO. 341	RM	SASKATCHEWAN	680
3161	DAYS LAND	T	ALBERTA	679
3161	HARRINGTON	CT	QUEBEC	679
3161	SAINT-ISIDORE-D'AUCKLAND	SD	QUEBEC	679
3164	MACHAR	TP	ONTARIO	678
3165	PACKINGTON	P	QUEBEC	677
3165	SAINT-GEORGES-DE-WINDSOR	CT	QUEBEC	677
3165	SAINT-JEAN-DE-LA-LANDE	P	QUEBEC	677
3168	PAINT HILLS	S-E	QUEBEC	676
3168	WILLOWDALE NO. 153	RM	SASKATCHEWAN	676
3170	DIVISION NO. 1, UNORGANIZED	UNO	MANITOBA	675
3170	HAVELOCK	CT	QUEBEC	675
3170	PERIBONKA	SD	QUEBEC	675
3173	SPANISH RIVER 5	R	ONTARIO	674
3174	KEY WEST NO. 70	RM	SASKATCHEWAN	673
3174	OTIS	CT	QUEBEC	673
3174	SAINT-ALBAN	VL	QUEBEC	673
3174	WOTTONVILLE	VL	QUEBEC	673
3178	CROSS LAKE 19A	R	MANITOBA	672
3178	SACRE-COEUR-DE-JESUS	P	QUEBEC	672
3180	DIVISION NO. 8, SUBD. P	SUN	NFLD. - T.-N.	671
3180	HILLSBURG	RM	MANITOBA	671
3180	MASSUEVILLE	VL	QUEBEC	671
3180	PORT UNION	T	NFLD. - T.-N.	671
3180	WOODBIDGE	CT	QUEBEC	671
3185	NOTRE-DAME-DE-LA-PAIX	P	QUEBEC	670
3185	SAINT-GODEFROY	CT	QUEBEC	670
3185	THE ARCHIPELAGO	TP	ONTARIO	670
3188	CUPAR	T	SASKATCHEWAN	669
3188	SAINTE-ANGELE-DE-MERICI	VL	QUEBEC	669
3190	FAIRFORD 50	R	MANITOBA	668
3190	MONTRORSE NO. 315	RM	SASKATCHEWAN	668
3190	SAINT-ROMAIN	SD	QUEBEC	668
3193	SAINT-MATHIEU-DE-RIOUX	P	QUEBEC	667
3194	SAINT-NOEL	VL	QUEBEC	666
3195	CACHE BAY	T	ONTARIO	665
3195	GRASS LAKE NO. 381	RM	SASKATCHEWAN	665
3195	MARICOURT	SD	QUEBEC	665
3198	FIELD	TP	ONTARIO	664
3198	NORTH BURGESS	TP	ONTARIO	664
3200	LAKELAND NO. 521	RM	SASKATCHEWAN	663
3200	SAINT-PAULIN	VL	QUEBEC	663
3200	SAINT-PROSPER	P	QUEBEC	663
3203	RIVERSIDE NO. 168	RM	SASKATCHEWAN	662
3203	WABAMUN	VL	ALBERTA	662
3205	CARADOC 42	R	ONTARIO	661
3205	INUKJUAK	VL	QUEBEC	661
3205	NORTH HEAD	VL	N.B.	661
3205	SAINT-IRENEE	P	QUEBEC	661
3205	SAINT-MARCEL	P	QUEBEC	661
3210	LONG HARBOUR-MOUNT ARLINGTON HEIGHTS	T	NFLD. - T.-N.	660
3210	TOWNSHIP 30	LOT	P.E.I. - I.P.-E.	660
3210	TOWNSHIP 39	LOT	P.E.I. - I.P.-E.	660
3213	BELLA BELLA 1	R	B.C. - C.-B.	659
3213	RIVIERE-ETERNITE	SD	QUEBEC	659
3213	SAINT-ONESIME-D'IXWORTH	P	QUEBEC	659
3216	CARTWRIGHT	COM	NFLD. - T.-N.	658

TABLE 1. CENSUS SUBDIVISIONS IN DECREASING POPULATION ORDER, CANADA, 1981

TABLEAU 1. SUBDIVISIONS DE RECENSEMENT EN ORDRE DECREISSANT DE POPULATION, CANADA, 1981

RANK -- RANG	CENSUS SUBDIVISION -- SUBDIVISION DE RECENSEMENT	TYPE -- GENRE	PROVINCE	POPULATION
3217	ENNISKILLEN NO. 3	RM	SASKATCHEWAN	657
3217	PENTICTON 1	R	B.C. - C.-B.	657
3217	RIVERTON	VL	MANITOBA	657
3217	SAINT-CLEMENT	P	QUEBEC	657
3221	CHESTERFIELD NO. 261	RM	SASKATCHEWAN	656
3221	MEADOWS	COM	NFLD. - T.-N.	656
3223	PORT BURWELL	VL	ONTARIO	655
3224	SAINT-THOMAS-DE-PIERREVILLE	P	QUEBEC	654
3225	BLAINE LAKE	T	SASKATCHEWAN	653
3225	DOUGLAS NO. 436	RM	SASKATCHEWAN	653
3225	PAPINEAU	TP	ONTARIO	653
3225	QU'APPELLE	T	SASKATCHEWAN	653
3225	RUSSELL	RM	MANITOBA	653
3230	ABERNETHY NO. 186	RM	SASKATCHEWAN	652
3230	ALSASK	VL	SASKATCHEWAN	652
3230	ESCUMINAC	SD	QUEBEC	652
3230	TROUT CREEK	T	ONTARIO	652
3234	BENSON NO. 35	RM	SASKATCHEWAN	651
3234	KITIMAT 1	R	B.C. - C.-B.	651
3234	LAMPMAN	T	SASKATCHEWAN	651
3234	LONGUE-POINTE	SD	QUEBEC	651
3234	SAINT-PIERRE-DE-VERONNE-A-PIKE-RIVER	SD	QUEBEC	651
3234	SAINTE-ANGELE-DE-MERICI	P	QUEBEC	651
3240	BAYFIELD	VL	ONTARIO	649
3240	CANTERBURY	PAR	N.B.	649
3240	DENBIGH, ABINGER AND ASHBY	TP	ONTARIO	649
3240	RYCROFT	VL	ALBERTA	649
3240	SAINT-MARCEL	SD	QUEBEC	649
3240	WEST BAY 22	R	ONTARIO	649
3246	HARLEY	TP	ONTARIO	648
3246	RENO NO. 51	RM	SASKATCHEWAN	648
3248	DIVISION NO. 7, SUBD. G	SUN	NFLD. - T.-N.	647
3249	LA CONCEPTION	SD	QUEBEC	646
3250	BEARDY 97 AND OKEMASIS 96	R	SASKATCHEWAN	645
3250	CLIFFORD	VL	ONTARIO	645
3250	GRAND RAPIDS	LGD	MANITOBA	645
3250	KAZABAZUA	SD	QUEBEC	645
3250	LUMSDEN	T	NFLD. - T.-N.	645
3250	SOUTH RIVER	T	NFLD. - T.-N.	645
3256	MILLE-ISLES	SD	QUEBEC	643
3257	CONSTANCE LAKE 92	R	ONTARIO	642
3257	GRAVELBOURG NO. 104	RM	SASKATCHEWAN	642
3257	NEW DENVER	VL	B.C. - C.-B.	642
3260	BARFORD	CT	QUEBEC	641
3260	HARDISTY	T	ALBERTA	641
3260	JERSEY SIDE, PLACENTIA BAY	T	NFLD. - T.-N.	641
3260	LEADING TICKLES WEST	COM	NFLD. - T.-N.	641
3260	LUTTERWORTH	TP	ONTARIO	641
3260	MCBRIDE	VL	B.C. - C.-B.	641
3260	VAL MARIE NO. 17	RM	SASKATCHEWAN	641
3267	SAINT-ANTOINE-DE-LA-BAIE-DU-FEBVRE	P	QUEBEC	640
3267	SAINT-SAMUEL	P	QUEBEC	640
3269	HOWICK	VL	QUEBEC	639
3269	HYTHE	VL	ALBERTA	639
3269	SAINTE-FLORENCE	SD	QUEBEC	639
3269	WOLLASTON	TP	ONTARIO	639
3273	BOYLE	VL	ALBERTA	638
3273	D'ALEMBERT	SD	QUEBEC	638
3275	BURNT CHURCH 14	R	N.B.	637
3275	LANCASTER	VL	ONTARIO	637
3275	SAINT-GREGOIRE-DE-GREENLAY	VL	QUEBEC	637
3275	VERRET	VL	N.B.	637
3279	TRACY	VL	N.B.	636
3280	BRUCE MINES	T	ONTARIO	635
3280	MUSGRAVETOWN	T	NFLD. - T.-N.	635
3280	RAYMORE	T	SASKATCHEWAN	635
3283	FOX LAKE 162	R	ALBERTA	634

TABLE 1. CENSUS SUBDIVISIONS IN DECREASING POPULATION ORDER, CANADA, 1981

TABLEAU 1. SUBDIVISIONS DE RECENSEMENT EN ORDRE DECROISSANT DE POPULATION, CANADA, 1981

RANK -- RANG	CENSUS SUBDIVISION -- SUBDIVISION DE RECENSEMENT	TYPE -- GENRE	PROVINCE	POPULATION
3283	KILLALOE STATION	VL	ONTARIO	634
3285	CHENEVILLE	VL	QUEBEC	633
3285	MIDWAY	VL	B.C. - C.-B.	633
3287	CABRI	T	SASKATCHEWAN	632
3287	CONSORT	VL	ALBERTA	632
3287	FORT MCPHERSON	SET	N.W.T. - T.-N.-O.	632
3287	KUUJUUARAPIK	VL	QUEBEC	632
3287	ST. ANDREWS NO. 287	RM	SASKATCHEWAN	632
3292	ANNAPOLIS ROYAL	T	N.S. - N.-E.	631
3292	DIVISION NO. 1, SUBD. P	SUN	NFLD. - T.-N.	631
3292	LA CORNE	SD	QUEBEC	631
3295	SAINT-JOSEPH	VL	N.B.	630
3296	SAINT-LUC	P	QUEBEC	629
3296	SAINT-SYLVESTRE	P	QUEBEC	629
3296	WILLOW BUNCH NO. 42	RM	SASKATCHEWAN	629
3299	DIVISION NO. 6, SUBD. C	SUN	NFLD. - T.-N.	628
3299	KEYS NO. 303	RM	SASKATCHEWAN	628
3299	MINITONAS	VL	MANITOBA	628
3299	SAINT-EUSEBE	P	QUEBEC	628
3299	SAINT-GEDEON	P	QUEBEC	628
3299	USBORNE NO. 310	RM	SASKATCHEWAN	628
3305	ARCHIE	RM	MANITOBA	627
3305	DIVISION NO. 5, SUBD. E	SUN	NFLD. - T.-N.	627
3305	MARRIOTT NO. 317	RM	SASKATCHEWAN	627
3305	NOTRE DAME DE LOURDES	VL	MANITOBA	627
3305	OIL SPRINGS	VL	ONTARIO	627
3310	ALERT BAY	VL	B.C. - C.-B.	626
3310	BOLTON-QUEST	SD	QUEBEC	626
3310	MANSEAU	VL	QUEBEC	626
3310	PAQUETVILLE	VL	N.B.	626
3310	SHUBENACADIE 14	R	N.S. - N.-E.	626
3315	BARRIE	TP	ONTARIO	625
3315	BAYVIEW	T	NFLD. - T.-N.	625
3315	HAGUE	VL	SASKATCHEWAN	625
3315	HEART'S CONTENT	T	NFLD. - T.-N.	625
3315	SAINT-OURS	V	QUEBEC	625
3320	CUT KNIFE	T	SASKATCHEWAN	624
3320	ELROSE	T	SASKATCHEWAN	624
3320	LAKE LENORE NO. 399	RM	SASKATCHEWAN	624
3323	EAGLE CREEK NO. 376	RM	SASKATCHEWAN	623
3323	GREAT BEND NO. 405	RM	SASKATCHEWAN	623
3323	SAINT-PATRICE-DE-BEAURIVAGE	P	QUEBEC	623
3323	SAINTE-ANNE-DE-LA-ROCHELLE	SD	QUEBEC	623
3327	ALBERT	RM	MANITOBA	622
3327	COTEAU NO. 255	RM	SASKATCHEWAN	622
3327	GOLDEN WEST NO. 95	RM	SASKATCHEWAN	622
3327	WAWOTA	T	SASKATCHEWAN	622
3331	GRANT NO. 372	RM	SASKATCHEWAN	621
3331	ONOWAY	VL	ALBERTA	621
3331	WESTPORT	VL	ONTARIO	621
3334	RIPON	VL	QUEBEC	620
3334	SAINT-JACQUES-DE-PARISVILLE	P	QUEBEC	620
3334	SAINTE-ANGELIQUE	P	QUEBEC	620
3337	DIVISION NO. 8, SUBD. G	SUN	NFLD. - T.-N.	619
3337	FRONTIER	VL	SASKATCHEWAN	619
3337	SAINT-MARC-DU-LAC-LONG	P	QUEBEC	619
3340	GAGETOWN	VL	N.B.	618
3340	MCCREARY	VL	MANITOBA	618
3340	OKA 16	R	QUEBEC	618
3340	SAINT-ADELME	P	QUEBEC	618
3340	TOWNSHIP 16	LOT	P.E.I. - I.P.-E.	618
3345	NEWBURGH	VL	ONTARIO	617
3346	DUFFERIN NO. 190	RM	SASKATCHEWAN	616
3346	FLEUR DE LYS	T	NFLD. - T.-N.	616
3348	WEEDON	CT	QUEBEC	615
3349	DANIEL'S HARBOUR	COM	NFLD. - T.-N.	614
3349	GRAND HARBOUR	VL	N.B.	614

TABLE 1. CENSUS SUBDIVISIONS IN DECREASING POPULATION ORDER, CANADA, 1981

TABLEAU 1. SUBDIVISIONS DE RECENSEMENT EN ORDRE DECROISSANT DE POPULATION, CANADA, 1981

RANK -- RANG	CENSUS SUBDIVISION -- SUBDIVISION DE RECENSEMENT	TYPE -- GENRE	PROVINCE	POPULATION
3349	SAINT-ELZEAR	SD	QUEBEC	614
3352	SAINT-JULES	P	QUEBEC	613
3352	SAUGEEN 29	R	ONTARIO	613
3354	EASTMAN	VL	QUEBEC	612
3354	SAINTE-AGNES	P	QUEBEC	612
3356	SPY HILL NO. 152	RM	SASKATCHEWAN	611
3356	TOWNSHIP 51	LOT	P.E.I. - I.P.-E.	611
3358	CHUTE-SAINT-PHILIPPE	SD	QUEBEC	610
3358	SAINT-AIME	P	QUEBEC	610
3358	STUKELY-SUD	SD	QUEBEC	610
3361	MARYFIELD NO. 91	RM	SASKATCHEWAN	609
3361	VAL-BARRETTE	VL	QUEBEC	609
3363	RECIPRODCITY NO. 32	RM	SASKATCHEWAN	608
3363	SAINT-SIMEON	P	QUEBEC	608
3365	DIVISION NO. 1, SUBD. R	SUN	NFLD. - T.-N.	607
3365	SAINT PATRICK	PAR	N.B.	607
3365	STORTHOAKS NO. 31	RM	SASKATCHEWAN	607
3368	FORT PROVIDENCE	SET	N.W.T. - T.N.-O.	605
3368	PARSONS POND	COM	NFLD. - T.-N.	605
3368	SAINT-LUC	P	QUEBEC	605
3368	WHISKA CREEK NO. 106	RM	SASKATCHEWAN	605
3372	ACADIA NO. 34	MD	ALBERTA	604
3372	BOUCHER	SD	QUEBEC	604
3372	CENTREVILLE	T	NFLD. - T.-N.	604
3372	MUNDARE	T	ALBERTA	604
3376	MOOSOMIN NO. 121	RM	SASKATCHEWAN	603
3376	REGINA BEACH	T	SASKATCHEWAN	603
3376	RIVIERE-AU-TONNERRE	SD	QUEBEC	603
3379	MILESTONE	T	SASKATCHEWAN	602
3379	SAINT-POLYCARPE	VL	QUEBEC	602
3379	SAINT-SIMON	P	QUEBEC	602
3379	WHITE CITY	VL	SASKATCHEWAN	602
3383	CYMRI NO. 36	RM	SASKATCHEWAN	601
3383	SAINTE-FRANCOISE	P	QUEBEC	601
3385	MCCRANEY NO. 282	RM	SASKATCHEWAN	600
3385	ROUND VALLEY NO. 410	RM	SASKATCHEWAN	600
3385	SAINT-EUGENE-DE-LADRIERE	P	QUEBEC	600
3385	STONY PLAIN 135	R	ALBERTA	600
3389	ST. BRIDE'S	COM	NFLD. - T.-N.	599
3390	AUCLAIR	SD	QUEBEC	598
3390	BUFFALO NO. 409	RM	SASKATCHEWAN	598
3392	EASTPORT	T	NFLD. - T.-N.	597
3392	SAINT-ADRIEN	SD	QUEBEC	597
3392	TOUCHWOOD NO. 248	RM	SASKATCHEWAN	597
3395	SOMERSET	VL	MANITOBA	596
3396	HENRYVILLE	VL	QUEBEC	595
3396	O'CONNOR	TP	ONTARIO	595
3398	COLONSAY	T	SASKATCHEWAN	594
3398	WABAMUN 133A	R	ALBERTA	594
3400	MORRIS NO. 312	RM	SASKATCHEWAN	593
3400	SAINTE-FELICITE	SD	QUEBEC	593
3402	PLUM COULEE	VL	MANITOBA	592
3402	SAINT-NORBERT-DE-MONT-BRUN	SD	QUEBEC	592
3402	ST. CLAUDE	VL	MANITOBA	592
3405	LAMARCHE	SD	QUEBEC	591
3405	RIPLEY	VL	ONTARIO	591
3405	SAINT-GEORGES-DE-CLARENCEVILLE	SD	QUEBEC	591
3408	COTE 64	R	SASKATCHEWAN	590
3409	L'ANSE AU LOUP	COM	NFLD. - T.-N.	589
3409	OKANAGAN (PART) 1	R	B.C. - C.-B.	589
3411	COLEMAN	TP	ONTARIO	588
3411	CONNE RIVER	T	NFLD. - T.-N.	588
3413	GRIFFIN NO. 66	RM	SASKATCHEWAN	587
3413	ISLE-DES-ALLUMETTES	CT	QUEBEC	587
3413	LAWTONIA NO. 135	RM	SASKATCHEWAN	587
3416	JAMES	TP	ONTARIO	586
3416	LAC PELLETIER NO. 107	RM	SASKATCHEWAN	586

TABLE 1. CENSUS SUBDIVISIONS IN DECREASING POPULATION ORDER, CANADA, 1981

TABLEAU 1. SUBDIVISIONS DE RECENSEMENT EN ORDRE DECROISSANT DE POPULATION, CANADA, 1981

RANK -- RANG	CENSUS SUBDIVISION -- SUBDIVISION DE RECENSEMENT	TYPE -- GENRE	PROVINCE	POPULATION
3416	SAINT-AUGUSTIN	P	QUEBEC	586
3419	KEHIWIN 123	R	ALBERTA	585
3419	SAINT-ANTOINE-DE-PADOUE	P	QUEBEC	585
3419	SAINT-BERNARD	VL	QUEBEC	585
3422	FERMEUSE	COM	NFLD. - T.-N.	584
3422	TROIS-LACS	SD	QUEBEC	584
3424	BEARDMORE	TP	ONTARIO	583
3424	LAFLECHE	T	SASKATCHEWAN	583
3424	LITCHFIELD	CT	QUEBEC	583
3424	ROMAINE 2	R	QUEBEC	583
3424	SAINT-ALBAN	P	QUEBEC	583
3424	SNOWDON	TP	ONTARIO	583
3424	VAUDREUIL-SUR-LE-LAC	VL	QUEBEC	583
3431	LAURIER NO. 38	RM	SASKATCHEWAN	582
3431	MCKILLOP NO. 220	RM	SASKATCHEWAN	582
3431	SAINT-ANDRE-DU-LAC-SAINT-JEAN	VL	QUEBEC	582
3434	DUPARQUET	V	QUEBEC	581
3434	PORT HOPE SIMPSON	COM	NFLD. - T.-N.	581
3436	BEISEKER	VL	ALBERTA	580
3436	CHANGE ISLANDS	T	NFLD. - T.-N.	580
3436	MASSET 1	R	B.C. - C.-B.	580
3436	SAINT-PIE-DE-GUIRE	P	QUEBEC	580
3436	SAINTE-EDWIDGE-DE-CLIFTON	CT	QUEBEC	580
3441	HARCOURT (INCLUDES HUSKISSON)	PAR	N.B.	579
3441	INDIAN HEAD NO. 156	RM	SASKATCHEWAN	579
3441	SASKATCHEWAN LANDING NO. 167	RM	SASKATCHEWAN	579
3444	RENEWS-CAPPAHAYDEN	COM	NFLD. - T.-N.	578
3445	CENTREVILLE	VL	N.B.	577
3445	WELLINGTON NO. 97	RM	SASKATCHEWAN	577
3447	DIVISION NO. 8, SUBD. O	SUN	NFLD. - T.-N.	576
3447	GORE	CT	QUEBEC	576
3447	THORHILD	VL	ALBERTA	576
3450	DIVISION NO. 10, SUBD. C	SUN	NFLD. - T.-N.	575
3450	HINES CREEK	VL	ALBERTA	575
3450	MIDDLE ARM, GREEN BAY	COM	NFLD. - T.-N.	575
3450	PENSE NO. 160	RM	SASKATCHEWAN	575
3450	TILTON	T	NFLD. - T.-N.	575
3450	VICTORY NO. 226	RM	SASKATCHEWAN	575
3450	WOODVILLE	VL	ONTARIO	575
3457	BENGOUGH NO. 40	RM	SASKATCHEWAN	574
3457	DELBURNE	VL	ALBERTA	574
3459	MAYFIELD NO. 406	RM	SASKATCHEWAN	573
3459	SAINT-EDMOND	SD	QUEBEC	573
3459	TEMISCAMINGUE, PARTIE RIVIERE-KIPAWA	UNO	QUEBEC	573
3462	CLANWILLIAM	RM	MANITOBA	572
3462	FOX VALLEY NO. 171	RM	SASKATCHEWAN	572
3462	NORTH ALGONA	TP	ONTARIO	572
3465	BELLA COOLA 1	R	B.C. - C.-B.	571
3465	KIAMIKA	CT	QUEBEC	571
3465	STORNOWAY	SD	QUEBEC	571
3468	CARDEN	TP	ONTARIO	570
3468	FOSSAMBAULT-SUR-LE-LAC	V	QUEBEC	570
3468	MONT CERF	SD	QUEBEC	570
3471	CONMEE	TP	ONTARIO	569
3471	HARRISON HOT SPRINGS	VL	B.C. - C.-B.	569
3471	LOREBURN NO. 254	RM	SASKATCHEWAN	569
3471	RIPON	CT	QUEBEC	569
3475	DUNDURN NO. 314	RM	SASKATCHEWAN	568
3475	FLEURIAULT	SD	QUEBEC	568
3475	FOREMOST	VL	ALBERTA	568
3475	LAKEVIEW	RM	MANITOBA	568
3475	NOTRE-DAME-DE-LA-SALETTE	SD	QUEBEC	568
3475	SAINT-JOSEPH-DE-CLERICY	SD	QUEBEC	568
3475	SAINT-VALENTIN	P	QUEBEC	568
3475	TOWNSHIP 11	LOT	P.E.I. - I.P.-E.	568
3483	ODANAH	RM	MANITOBA	566
3484	BELLEORAM	T	NFLD. - T.-N.	565

TABLE 1. CENSUS SUBDIVISIONS IN DECREASING POPULATION ORDER, CANADA, 1981

TABLEAU 1. SUBDIVISIONS DE RECENSEMENT EN ORDRE DECROISSANT DE POPULATION, CANADA, 1981

RANK -- RANG	CENSUS SUBDIVISION -- SUBDIVISION DE RECENSEMENT	TYPE -- GENRE	PROVINCE	POPULATION
3484	CRAIK	T	SASKATCHEWAN	565
3484	EVANTUREL	TP	ONTARIO	565
3484	FLESHERTON	VL	ONTARIO	565
3484	WINNIPEG BEACH	T	MANITOBA	565
3489	GRAND-SAINT-ESPRIT	SD	QUEBEC	564
3489	MIDALE	T	SASKATCHEWAN	564
3489	STURGEON LAKE 154	R	ALBERTA	564
3489	WINSLOW NO. 319	RM	SASKATCHEWAN	564
3493	SAINT-LOUIS-DE-GONZAGUE	SD	QUEBEC	563
3494	DIVISION NO. 1, SUBD. H	SUN	NFLD. - T.-N.	562
3494	HAPPYLAND NO. 231	RM	SASKATCHEWAN	562
3494	LAWRENCEVILLE	VL	QUEBEC	562
3494	PLUMMER ADDITIONAL	TP	ONTARIO	562
3494	SAINT-ELZEAR-DE-BEAUCE	SD	QUEBEC	562
3499	GROSSES-ROCHES	SD	QUEBEC	561
3500	CHICKEN 224	R	SASKATCHEWAN	560
3500	L'ASCENSION	P	QUEBEC	560
3500	SELDOM-LITTLE SELDOM	T	NFLD. - T.-N.	560
3503	AUMOND	CT	QUEBEC	559
3503	LITTLE GRAND RAPIDS 14	R	MANITOBA	559
3505	GAULTOIS	T	NFLD. - T.-N.	558
3505	IRRICANA	VL	ALBERTA	558
3505	REFORD NO. 379	RM	SASKATCHEWAN	558
3505	SAINT-EDMOND-DE-GRANTHAM	P	QUEBEC	558
3505	SAINT-PAUL-DE-LA-CROIX	P	QUEBEC	558
3510	BERWYN	VL	ALBERTA	557
3510	HAFFORD	T	SASKATCHEWAN	557
3512	MELBOURNE	VL	QUEBEC	555
3512	SAINT-JEAN-DES-PILES	SD	QUEBEC	555
3512	SPRINGFIELD	VL	ONTARIO	555
3515	ROQUEMAURE	SD	QUEBEC	554
3515	SCOTT	VL	QUEBEC	554
3517	HAWKE'S BAY	T	NFLD. - T.-N.	553
3517	NEDELEC	CT	QUEBEC	553
3519	BRETON	VL	ALBERTA	552
3519	HEART'S HILL NO. 352	RM	SASKATCHEWAN	552
3519	NORQUAY	T	SASKATCHEWAN	552
3519	PICKLE LAKE	TP	ONTARIO	552
3523	BONSECOURS	SD	QUEBEC	551
3524	AUVERGNE NO. 76	RM	SASKATCHEWAN	550
3524	BARNSTON-OUEST	SD	QUEBEC	550
3524	BURSTALL	T	SASKATCHEWAN	550
3524	DIVISION NO. 5, SUBD. A	SUN	NFLD. - T.-N.	550
3524	RACINE	SD	QUEBEC	550
3524	SAINT-ZENON-DU-LAC-HUMQUI	P	QUEBEC	550
3530	SAINT-MATHIEU	P	QUEBEC	549
3530	SALTCOATS	T	SASKATCHEWAN	549
3530	SHIGAWAKE	SD	QUEBEC	549
3533	ANDREW	VL	ALBERTA	548
3533	CENTRAL BUTTE	T	SASKATCHEWAN	548
3533	LAMALINE	T	NFLD. - T.-N.	548
3533	MARTIN NO. 122	RM	SASKATCHEWAN	548
3533	SEAL COVE	VL	N.B.	548
3538	LAC-DUFAULT	SD	QUEBEC	547
3538	LITTLE PINE AND LUCKY MAN 116	R	SASKATCHEWAN	547
3538	WASWANAPI	S-E	QUEBEC	547
3541	DUHAMEL-OUEST	SD	QUEBEC	546
3541	SOURIS VALLEY NO. 7	RM	SASKATCHEWAN	546
3541	VILLEROY	SD	QUEBEC	546
3544	CURVE LAKE 35	R	ONTARIO	545
3544	GRETNA	VL	MANITOBA	545
3544	SAINTE-CLOTHILDE	P	QUEBEC	545
3544	SAINTE-FRANCOISE	SD	QUEBEC	545
3548	HARRIS	TP	ONTARIO	544
3548	MIRY CREEK NO. 229	RM	SASKATCHEWAN	544
3548	MONTMARTRE	VL	SASKATCHEWAN	544
3548	MOOSE CREEK NO. 33	RM	SASKATCHEWAN	544

TABLE 1. CENSUS SUBDIVISIONS IN DECREASING POPULATION ORDER, CANADA, 1981

TABLEAU 1. SUBDIVISIONS DE RECENSEMENT EN ORDRE DECREISSANT DE POPULATION, CANADA, 1981

RANK -- RANG	CENSUS SUBDIVISION -- SUBDIVISION DE RECENSEMENT	TYPE -- GENRE	PROVINCE	POPULATION
3548	SAINT-GERARD	VL	QUEBEC	544
3548	SAINT-PIERRE-BAPTISTE	P	QUEBEC	544
3554	CHOICELAND	T	SASKATCHEWAN	543
3555	HANT'S HARBOUR	T	NFLD. - T.-N.	542
3555	SAINTE-ANGELE	P	QUEBEC	542
3555	SAINTE-CHRISTINE	P	QUEBEC	542
3555	WEYMONTACHI 23	R	QUEBEC	542
3555	WOOD RIVER NO. 74	RM	SASKATCHEWAN	542
3560	EGAN-SUD	SD	QUEBEC	541
3560	LEFEBVRE	SD	QUEBEC	541
3560	NOTRE-DAME-DES-BOIS	SD	QUEBEC	541
3560	PRAIRIE ROSE NO. 309	RM	SASKATCHEWAN	541
3560	TASCHEREAU	SD	QUEBEC	541
3565	ERICKSON	VL	MANITOBA	540
3565	ISLINGTON 29	R	ONTARIO	540
3565	LAST MOUNTAIN VALLEY NO. 250	RM	SASKATCHEWAN	540
3565	SAINT-RENE	P	QUEBEC	540
3569	PILLEY'S ISLAND	COM	NFLD. - T.-N.	539
3569	SMALL POINT-BROAD COVE-BLACKHEAD-ADAMS COVE	T	NFLD. - T.-N.	539
3569	STANLEY 157	R	SASKATCHEWAN	539
3572	BREBEUF	P	QUEBEC	538
3572	FDX HARBOUR	COM	NFLD. - T.-N.	538
3572	KEARNEY	T	ONTARIO	538
3572	ROSE VALLEY	T	SASKATCHEWAN	538
3572	ST. PHILIPS NO. 301	RM	SASKATCHEWAN	538
3572	TRINITE-DES-MONTS	P	QUEBEC	538
3578	RIVIERE-SAINT-JEAN	SD	QUEBEC	537
3579	BENGOUGH	T	SASKATCHEWAN	536
3580	CHICHESTER	CT	QUEBEC	534
3580	DIVISION NO. 8, SUBD. A	SUN	NFLD. - T.-N.	534
3580	NOBLEFORD	VL	ALBERTA	534
3583	ASSINIBOINE 76	R	SASKATCHEWAN	533
3583	BONE CREEK NO. 108	RM	SASKATCHEWAN	533
3583	GODBOUT	VL	QUEBEC	533
3583	KITSAKIE 156B	R	SASKATCHEWAN	533
3583	POOR MAN 88	R	SASKATCHEWAN	533
3583	SAINT-DOMINIQUE-DU-ROSAIRE	SD	QUEBEC	533
3583	SAINT-MARC-DE-FIGUERY	P	QUEBEC	533
3583	SAINT-NORBERT-D'ARTHABASKA	P	QUEBEC	533
3583	SPRINGSIDE	VL	SASKATCHEWAN	533
3592	ESPRIT-SAINT	SD	QUEBEC	532
3592	GROSSE-ILE	SD	QUEBEC	532
3592	SAINT-DENIS	P	QUEBEC	532
3595	DUNDURN	T	SASKATCHEWAN	531
3595	SAINTE-SABINE	P	QUEBEC	531
3597	SAINT-JOSEPH-DE-BLANDFORD	P	QUEBEC	530
3597	SIMONDS	PAR	N.B.	530
3597	ST. MARTINS	VL	N.B.	530
3597	WEBB NO. 138	RM	SASKATCHEWAN	530
3601	MARSQUI	VL	QUEBEC	529
3602	CARDIFF	TP	ONTARIO	528
3602	CHESTER-OUEST	CT	QUEBEC	528
3602	EATONIA	T	SASKATCHEWAN	528
3602	ROSEDALE NO. 283	RM	SASKATCHEWAN	528
3606	BAKER BROOK	VL	N.B.	527
3606	BLAINE LAKE NO. 434	RM	SASKATCHEWAN	527
3606	ELLISTON	T	NFLD. - T.-N.	527
3606	LOCHABER	CT	QUEBEC	527
3606	OSLER	VL	SASKATCHEWAN	527
3606	STAR CITY	T	SASKATCHEWAN	527
3612	CARMICHAEL NO. 109	RM	SASKATCHEWAN	526
3612	MANKOTA NO. 45	RM	SASKATCHEWAN	526
3614	LES BECQUETS	VL	QUEBEC	525
3614	SAINT-CROIX	PAR	N.B.	525
3614	TOWNSHIP 62	LOT	P.E.I. - I.P.-E.	525
3617	CALEDONIA NO. 99	RM	SASKATCHEWAN	524
3617	NOKOMIS	T	SASKATCHEWAN	524

TABLE 1. CENSUS SUBDIVISIONS IN DECREASING POPULATION ORDER, CANADA, 1981

TABLEAU 1. SUBDIVISIONS DE RECENSEMENT EN ORDRE DECROISSANT DE POPULATION, CANADA, 1981

RANK -- RANG	CENSUS SUBDIVISION -- SUBDIVISION DE RECENSEMENT	TYPE -- GENRE	PROVINCE	POPULATION
3619	CALVIN	TP	ONTARIO	523
3619	CUT KNIFE NO. 439	RM	SASKATCHEWAN	523
3619	GJOA HAVEN	SET	N.W.T. - T.N.-O.	523
3622	MARBLETON	VL	QUEBEC	522
3622	STURGEON LAKE 101	R	SASKATCHEWAN	522
3622	TRINITY, BONAVIDA BAY	T	NFLD. - T.-N.	522
3625	CHANDOS	TP	ONTARIO	521
3625	FORT FRANKLIN	HAM	N.W.T. - T.N.-O.	521
3625	SAINTE-MONIQUE	P	QUEBEC	521
3625	WENTWORTH-NORD	SD	QUEBEC	521
3629	FORTEAU	COM	NFLD. - T.-N.	520
3629	RUSHOON	COM	NFLD. - T.-N.	520
3631	NOTRE-DAME-DE-LOURDES	PAR	N.B.	519
3631	SAINTE-BASILE	PAR	N.B.	519
3631	SHAMATTAWA 1	R	MANITOBA	519
3631	SOUTH SHERBROOKE	TP	ONTARIO	519
3631	WEBBWOOD	T	ONTARIO	519
3636	GLAMORGAN	TP	ONTARIO	518
3636	TOWNSHIP 55	LOT	P.E.I. - I.P.-E.	518
3638	SAINTE-BERNARD, PARTIE SUD	P	QUEBEC	517
3638	SEPT-ILES 27	R	QUEBEC	517
3640	FASSETT	SD	QUEBEC	516
3640	GLEN BAIN NO. 105	RM	SASKATCHEWAN	516
3640	KYLE	T	SASKATCHEWAN	516
3640	RUDY NO. 284	RM	SASKATCHEWAN	516
3640	SAINTE-RITA	SD	QUEBEC	516
3645	ENFIELD NO. 194	RM	SASKATCHEWAN	515
3645	MORLEY	TP	ONTARIO	515
3645	NORTH WEST RIVER	T	NFLD. - T.-N.	515
3645	SAINTE-FRANCOIS, ILE ORLEANS	P	QUEBEC	515
3649	LA VISITATION-DE-LA-S.-V.-DE-L'ISLE-DU-PADS	P	QUEBEC	514
3649	MAIN BROOK	T	NFLD. - T.-N.	514
3649	MATCHEDASH	TP	ONTARIO	514
3649	NAIRN	TP	ONTARIO	514
3649	PROGRESS NO. 351	RM	SASKATCHEWAN	514
3649	QUILL LAKE	VL	SASKATCHEWAN	514
3655	ELLICE	RM	MANITOBA	513
3655	SAINTE-LEANDRE	P	QUEBEC	513
3657	LETANG	SD	QUEBEC	512
3657	NAMUR	SD	QUEBEC	512
3657	SAINTE-DIDACE	P	QUEBEC	512
3660	ALEXIS 133	R	ALBERTA	511
3660	NEUSTADT	VL	ONTARIO	511
3660	NEWTOWN	T	NFLD. - T.-N.	511
3660	ROCKGLEN	T	SASKATCHEWAN	511
3664	FISH CREEK NO. 402	RM	SASKATCHEWAN	510
3664	MAKWA LAKE 129B	R	SASKATCHEWAN	510
3664	TECUMSEH NO. 65	RM	SASKATCHEWAN	510
3667	BOULTON	RM	MANITOBA	509
3667	ELKHORN	VL	MANITOBA	509
3667	FORTIERVILLE	VL	QUEBEC	509
3670	LANTIER	SD	QUEBEC	508
3670	SAINTE-CECILE-DE-LEVRARD	P	QUEBEC	508
3672	ASQUITH	T	SASKATCHEWAN	507
3672	LEWIN'S COVE	COM	NFLD. - T.-N.	507
3672	MIRROR	VL	ALBERTA	507
3672	SAINTE-JOSEPH-DE-LEPAGE	P	QUEBEC	507
3676	LAKE OF THE RIVERS NO. 72	RM	SASKATCHEWAN	506
3676	MANITOULIN, UNORGANIZED, CENTRE PART	UND	ONTARIO	506
3676	SAINTE-EUGENE-DE-GUIGUES	SD	QUEBEC	506
3679	DIXVILLE	VL	QUEBEC	505
3679	GASKIERS-POINT LA HAYE	COM	NFLD. - T.-N.	505
3679	HAZELWOOD NO. 94	RM	SASKATCHEWAN	505
3679	LIZARD POINT 62	R	MANITOBA	505
3679	MOUNTAIN VIEW NO. 318	RM	SASKATCHEWAN	505
3679	SAINTE-LOUIS-DE-L'ISLE-AUX-COUDRES	P	QUEBEC	505
3679	TURTLEFORD	VL	SASKATCHEWAN	505

TABLE 1. CENSUS SUBDIVISIONS IN DECREASING POPULATION ORDER, CANADA, 1981

TABLEAU 1. SUBDIVISIONS DE RECENSEMENT EN ORDRE DECROISSANT DE POPULATION, CANADA, 1981

RANK -- RANG	CENSUS SUBDIVISION -- SUBDIVISION DE RECENSEMENT	TYPE -- GENRE	PROVINCE	POPULATION
3686	LEROY	T	SASKATCHEWAN	504
3686	PORT ELGIN	VL	N.B.	504
3686	RAINBOW LAKE	T	ALBERTA	504
3686	STAVELY	T	ALBERTA	504
3690	BAIE-DE-SHAWINIGAN	VL	QUEBEC	503
3690	BOLTON-EST	SD	QUEBEC	503
3692	EBB AND FLOW 52	R	MANITOBA	502
3692	PERDUE NO. 346	RM	SASKATCHEWAN	502
3694	CHRISTIE	TP	ONTARIO	501
3694	IMPERIAL	T	SASKATCHEWAN	501
3694	WARBURG	VL	ALBERTA	501
3697	MARWAYNE	VL	ALBERTA	500
3697	SAINT-JOACHIM-DE-COURVAL	P	QUEBEC	500
3699	CHANCE COVE	T	NFLD. - T.-N.	498
3699	PLEASANT VALLEY NO. 288	RM	SASKATCHEWAN	498
3699	SEAL COVE-WHITE BAY	COM	NFLD. - T.-N.	498
3699	SUTTON NO. 103	RM	SASKATCHEWAN	498
3699	TOWNSHIP 37	LOT	P.E.I. - I.P.-E.	498
3699	WAVERLEY NO. 44	RM	SASKATCHEWAN	498
3705	KITSCOTY	VL	ALBERTA	497
3705	MARQUIS NO. 191	RM	SASKATCHEWAN	497
3705	TOWNSHIP 22	LOT	P.E.I. - I.P.-E.	497
3708	ABERDEEN	VL	SASKATCHEWAN	496
3708	CHAMPLAIN	VL	QUEBEC	496
3708	ELMSTHORPE NO. 100	RM	SASKATCHEWAN	496
3708	LES BOULES	SD	QUEBEC	496
3712	ANGE-GARDIEN	VL	QUEBEC	495
3712	DIVISION NO. 1, SUBD. X	SUN	NFLD. - T.-N.	495
3712	MONTPELLIER	SD	QUEBEC	495
3712	MOUNT PLEASANT NO. 2	RM	SASKATCHEWAN	495
3712	NORTHFIELD	SD	QUEBEC	495
3717	COALFIELDS NO. 4	RM	SASKATCHEWAN	494
3717	DIVISION NO. 1, SUBD. W	SUN	NFLD. - T.-N.	494
3717	FOND DU LAC 229	R	SASKATCHEWAN	494
3717	LANGELIER	CT	QUEBEC	494
3717	WILLOW BUNCH	T	SASKATCHEWAN	494
3722	ARCOLA	T	SASKATCHEWAN	493
3722	ARUNDEL	CT	QUEBEC	493
3722	GLENSIDE NO. 377	RM	SASKATCHEWAN	493
3722	LOMOND NO. 37	RM	SASKATCHEWAN	493
3726	BAKER BROOK	PAR	N.B.	492
3726	BRAESIDE	VL	ONTARIO	492
3726	FORT WILLIAM 52	R	ONTARIO	492
3726	PARK (NORTH)	LGD	MANITOBA	492
3726	SWEET GRASS 113	R	SASKATCHEWAN	492
3726	WAWANESA	VL	MANITOBA	492
3732	DIVISION NO. 3, SUBD. D	SUN	NFLD. - T.-N.	491
3732	ENTRELACS	SD	QUEBEC	491
3732	LUSHES BIGHT-BEAUMONT-BEAUMONT NORTH	COM	NFLD. - T.-N.	491
3732	SAINTE-ROSE-DU-NORD	P	QUEBEC	491
3732	TOWNSHIP 40	LOT	P.E.I. - I.P.-E.	491
3737	HARTNEY	T	MANITOBA	490
3737	WHITE BEAR 70	R	SASKATCHEWAN	490
3739	BLUE SEA	SD	QUEBEC	489
3739	CRYSTAL CITY	VL	MANITOBA	489
3739	NEW AIYANSH 1	R	B.C. - C.-B.	489
3739	PORT REXTON	COM	NFLD. - T.-N.	489
3739	SAINTE-DAMASE	P	QUEBEC	489
3739	SAINTE-VALLIER	VL	QUEBEC	489
3745	GILLAMS	COM	NFLD. - T.-N.	488
3746	AGUANISH	SD	QUEBEC	487
3746	CHESTERMERE LAKE	SV	ALBERTA	487
3746	KINGSEY FALLS	SD	QUEBEC	487
3746	NOTRE-DAME-DE-PONTMAIN	SD	QUEBEC	487
3746	SAINTE-MARIE-DE-BLANDFORD	SD	QUEBEC	487
3746	WAPELLA	T	SASKATCHEWAN	487
3752	ALBERTA BEACH	SV	ALBERTA	485

TABLE 1. CENSUS SUBDIVISIONS IN DECREASING POPULATION ORDER, CANADA, 1981

TABLEAU 1. SUBDIVISIONS DE RECENSEMENT EN ORDRE DECROISSANT DE POPULATION, CANADA, 1981

RANK -- RANG	CENSUS SUBDIVISION -- SUBDIVISION DE RECENSEMENT	TYPE -- GENRE	PROVINCE	POPULATION
3752	BORDEN	T	P.E.I. - I.P.-E.	485
3752	GRASSY CREEK NO. 78	RM	SASKATCHEWAN	485
3752	TOWNSHIP 58	LOT	P.E.I. - I.P.-E.	485
3756	HANLEY	T	SASKATCHEWAN	484
3756	TOWNSHIP 9	LOT	P.E.I. - I.P.-E.	484
3756	TOWNSHIP 56	LOT	P.E.I. - I.P.-E.	484
3759	BAY L'ARGENT	T	NFLD. - T.-N.	483
3759	RYLEY	VL	ALBERTA	483
3759	SAINT-OMER	SD	QUEBEC	483
3759	SAINTE-JEANNE-D'ARC	P	QUEBEC	483
3763	BOIS-FRANC	SD	QUEBEC	482
3763	FORT ALBANY (PART) 67	R	ONTARIO	482
3763	LITTLE BURNT BAY	T	NFLD. - T.-N.	482
3763	SAINTE-ALEXIS	VL	QUEBEC	482
3763	SAYWARD	VL	B.C. - C.-B.	482
3763	SOUTH SAANICH 1	R	B.C. - C.-B.	482
3763	WOODY POINT	COM	NFLD. - T.-N.	482
3770	SHERBORNE AND OTHERS	TP	ONTARIO	481
3770	TUDOR AND CASHEL	TP	ONTARIO	481
3772	ENGLISH RIVER 21	R	ONTARIO	480
3772	FORT RESOLUTION	SET	N.W.T. - T.N.-D.	480
3772	HARVEY	PAR	N.B.	480
3772	SAINTE-ELOI	P	QUEBEC	480
3772	SALLUIT	VL	QUEBEC	480
3772	TOWNSHIP 46	LOT	P.E.I. - I.P.-E.	480
3772	TULLYMET NO. 216	RM	SASKATCHEWAN	480
3779	DUMBARTON	PAR	N.B.	479
3779	LINGWICK	CT	QUEBEC	479
3779	PIAPOT NO. 110	RM	SASKATCHEWAN	479
3779	SAINTE-CAMILLE	CT	QUEBEC	479
3783	DDRION	TP	ONTARIO	478
3783	GRANDVIEW NO. 349	RM	SASKATCHEWAN	478
3783	LEASK	VL	SASKATCHEWAN	478
3783	LOCHABER, PARTIE OUEST	CT	QUEBEC	478
3783	RIVERSIDE-ALBERT	VL	N.B.	478
3783	TOWNSHIP 45	LOT	P.E.I. - I.P.-E.	478
3789	BRATT'S LAKE NO. 129	RM	SASKATCHEWAN	477
3789	FILLMORE NO. 96	RM	SASKATCHEWAN	477
3789	SAINTE-PATRICE-DE-BEAURIVAGE	VL	QUEBEC	477
3789	SOUTH BROOK	COM	NFLD. - T.-N.	477
3789	WARNER	VL	ALBERTA	477
3789	YELLOW GRASS	T	SASKATCHEWAN	477
3795	SAINTE-JOSEPH-DE-KAMOURASKA	P	QUEBEC	476
3796	BELLETERRE	V	QUEBEC	475
3796	NOTRE-DAME-DU-ROSAIRE	SD	QUEBEC	475
3798	CANTERBURY	VL	N.B.	474
3798	ETHELBERT	VL	MANITOBA	474
3798	IRMA	VL	ALBERTA	474
3798	SAINTE-GODARD-DE-LEJEUNE	SD	QUEBEC	474
3802	ARKONA	VL	ONTARIO	473
3802	THEODORE	VL	SASKATCHEWAN	473
3804	BINSCARTH	VL	MANITOBA	472
3804	PENSE	VL	SASKATCHEWAN	472
3806	KUTAWA NO. 278	RM	SASKATCHEWAN	471
3807	HART BUTTE NO. 11	RM	SASKATCHEWAN	470
3807	LATULIPE ET GABOURY	CU	QUEBEC	470
3807	SESHILT 2	R	B.C. - C.-B.	470
3810	FOX COVE-MORTIER	T	NFLD. - T.-N.	469
3810	SAINTE-CHARLES-GARNIER	P	QUEBEC	469
3810	TZEACHTEN 13	R	B.C. - C.-B.	469
3813	SAINTE-EUPHEMIE-SUR-RIVIERE-DU-SUD	SD	QUEBEC	468
3813	ST. BRENDAN'S	COM	NFLD. - T.-N.	468
3815	BREDENBURY	T	SASKATCHEWAN	467
3815	LION'S HEAD	VL	ONTARIO	467
3815	NEW THUNDERCHILD 115B	R	SASKATCHEWAN	467
3815	WESTPORT	COM	NFLD. - T.-N.	467
3819	SAINTE-REMI-DE-TINGWICK	P	QUEBEC	466

TABLE 1. CENSUS SUBDIVISIONS IN DECREASING POPULATION ORDER, CANADA, 1981

TABLEAU 1. SUBDIVISIONS DE RECENSEMENT EN ORDRE DECREISSANT DE POPULATION, CANADA, 1981

RANK -- RANG	CENSUS SUBDIVISION -- SUBDIVISION DE RECENSEMENT	TYPE -- GENRE	PROVINCE	POPULATION
3820	CONCHE	COM	NFLD. - T.-N.	464
3820	DUFFERIN	PAR	N.B.	464
3820	MOSSBANK	T	SASKATCHEWAN	464
3820	SEBASTOPOL	TP	ONTARIO	464
3824	FORT GOOD HOPE	SET	N.W.T. - T.N.-D.	463
3825	ANAHIM'S FLAT 1	R	B.C. - C.-B.	462
3825	BRANCH	COM	NFLD. - T.-N.	462
3825	ENTWISTLE	VL	ALBERTA	462
3825	ISLE-AUX-ALLUMETTES, PARTIE EST	CT	QUEBEC	462
3825	SAINT-HILAIRE	PAR	N.B.	462
3825	SAINTE-AGATHE	P	QUEBEC	462
3825	UNIPOUHEOS 121	R	ALBERTA	462
3832	GILLIES	TP	ONTARIO	461
3832	HOLE OR HOLLOW WATER 10	R	MANITOBA	461
3832	NORTON NO. 69	RM	SASKATCHEWAN	461
3835	RED PHEASANT 10B	R	SASKATCHEWAN	460
3835	SAINTE-JEAN-DE-BREBEUF	SD	QUEBEC	460
3837	ALERT BAY 1A	R	B.C. - C.-B.	459
3837	FLOWER'S COVE	T	NFLD. - T.-N.	459
3839	KERNS	TP	ONTARIO	458
3839	WAREHAM	T	NFLD. - T.-N.	458
3841	ACME	VL	ALBERTA	457
3841	MARTINVILLE	SD	QUEBEC	457
3841	SAINT-ALFRED	SD	QUEBEC	457
3841	SAINTE-LUCIE-DE-BEAUREGARD	SD	QUEBEC	457
3841	TERRELL NO. 101	RM	SASKATCHEWAN	457
3841	TOBIQUE 20	R	N.B.	457
3847	CAMBRIA NO. 6	RM	SASKATCHEWAN	456
3847	HOWLEY	T	NFLD. - T.-N.	456
3847	IRELAND, PARTIE NORD	CT	QUEBEC	456
3847	YOUNG	VL	SASKATCHEWAN	456
3851	DORION	CT	QUEBEC	455
3851	ELGIN	CT	QUEBEC	455
3851	FUGEREVILLE	SD	QUEBEC	455
3851	SAINT-RAPHAEL-D'ALBERTVILLE	P	QUEBEC	455
3851	WHYCOCOMAGH 2	R	N.S. - N.-E.	455
3856	BOWSMAN	VL	MANITOBA	454
3856	SAINTE-LAURENT	SD	QUEBEC	454
3856	SAINTE-HELENE-DE-MANCEBOURG	P	QUEBEC	454
3856	ST. PAUL'S	COM	NFLD. - T.-N.	454
3856	WALTHAM ET BRYSON	CU	QUEBEC	454
3861	BEAULAC	VL	QUEBEC	453
3861	EAST FARNHAM	VL	QUEBEC	453
3861	GREENFIELD NO. 529	RM	SASKATCHEWAN	453
3861	MARSHALL	VL	SASKATCHEWAN	453
3861	MILDEN NO. 286	RM	SASKATCHEWAN	453
3861	PREISSAC	SD	QUEBEC	453
3861	TRAMPING LAKE NO. 380	RM	SASKATCHEWAN	453
3861	WILLNER NO. 253	RM	SASKATCHEWAN	453
3869	MATACHEWAN	ID	ONTARIO	452
3869	ROUND HILL NO. 467	RM	SASKATCHEWAN	452
3869	SAINTE-MARIE-DE-SAYABEC	P	QUEBEC	452
3869	SARNIA 45	R	ONTARIO	452
3869	THE NARROWS 49	R	MANITOBA	452
3874	NATASHQUAN	CT	QUEBEC	451
3874	SARNIA NO. 221	RM	SASKATCHEWAN	451
3876	CHAPEAU	VL	QUEBEC	450
3876	CLERMONT	CT	QUEBEC	450
3876	COLD LAKE 149	R	ALBERTA	450
3876	HUDSON	TP	ONTARIO	450
3876	TOWNSHIP 38	LOT	P.E.I. - I.P.-E.	450
3876	VAL-DES-BOIS	SD	QUEBEC	450
3876	WARDSVILLE	VL	ONTARIO	450
3883	PUKATAWAGAN 198	R	MANITOBA	449
3884	LAC SIMON	R	QUEBEC	448
3884	MONTREAL LAKE 106	R	SASKATCHEWAN	448
3884	SAINT-JOSEPH-DES-ERABLES	SD	QUEBEC	448

TABLE 1. CENSUS SUBDIVISIONS IN DECREASING POPULATION ORDER, CANADA, 1981

TABLEAU 1. SUBDIVISIONS DE RECENSEMENT EN ORDRE DECROISSANT DE POPULATION, CANADA, 1981

RANK -- RANG	CENSUS SUBDIVISION -- SUBDIVISION DE RECENSEMENT	TYPE -- GENRE	PROVINCE	POPULATION
3884	ST. LOUIS	VL	SASKATCHEWAN	448
3884	ST. THOMAS	T	NFLD. - T.-N.	448
3884	TOWNSHIP 54	LOT	P.E.I. - I.P.-E.	448
3890	DESTOR	SD	QUEBEC	447
3890	POPLAR RIVER 16	R	MANITOBA	447
3890	WATERHEN 130	R	SASKATCHEWAN	447
3890	YAMASKA	VL	QUEBEC	447
3894	KISPIOX 1	R	B.C. - C.-B.	446
3894	OAKDALE NO. 320	RM	SASKATCHEWAN	446
3894	RUTHERFORD AND GEORGE ISLAND	TP	ONTARIO	446
3894	SAINT-ALEXANDRE	VL	QUEBEC	446
3894	SAINT-HUGUES	VL	QUEBEC	446
3899	GRANDES-PILES	P	QUEBEC	445
3899	SACHIGO LAKE 85	R	ONTARIO	445
3901	CLARENDON AND MILLER	TP	ONTARIO	444
3901	CLINWORTH NO. 230	RM	SASKATCHEWAN	444
3901	NEWCORBE NO. 260	RM	SASKATCHEWAN	444
3901	SAINT-CASIMIR	P	QUEBEC	444
3905	CLYDE RIVER	HAM	N.W.T. - T.N.-D.	443
3905	CRAIK NO. 222	RM	SASKATCHEWAN	443
3905	MURRAY HARBOUR	VL	P.E.I. - I.P.-E.	443
3905	ROULEAU	T	SASKATCHEWAN	443
3905	SAINT-PIERRE-DU-LAC	P	QUEBEC	443
3905	SAINTE-ELISABETH-DE-WARWICK	P	QUEBEC	443
3905	SUFFOLK ET ADDINGTON	CU	QUEBEC	443
3912	AVONLEA	VL	SASKATCHEWAN	442
3912	KAMOURASKA	VL	QUEBEC	442
3912	NOTRE-DAME-DE-LA-MERCI	SD	QUEBEC	442
3915	BENITO	VL	MANITOBA	441
3915	CASEY	TP	ONTARIO	441
3915	LAC-SIMON	SD	QUEBEC	441
3915	NEWBURY	VL	ONTARIO	441
3915	OGEMA	T	SASKATCHEWAN	441
3915	TURTLE RIVER NO. 469	RM	SASKATCHEWAN	441
3915	WILDWOOD	VL	ALBERTA	441
3922	GOD'S LAKE 23	R	MANITOBA	440
3922	REMIGNY	SD	QUEBEC	440
3922	SAINTE-THERESE-DE-LA-GATINEAU	SD	QUEBEC	440
3925	ARBORFIELD	T	SASKATCHEWAN	439
3925	HALIFAX-NORD	CT	QUEBEC	439
3925	MURRAY RIVER	VL	P.E.I. - I.P.-E.	439
3925	PARENT	VL	QUEBEC	439
3925	RADISSON	T	SASKATCHEWAN	439
3925	STANBRIDGE-STATION	SD	QUEBEC	439
3931	WARDEN	VL	QUEBEC	438
3932	JOHN D'OR PRAIRIE 215	R	ALBERTA	437
3932	MING'S BIGHT	COM	NFLD. - T.-N.	437
3934	CALIXA-LAVALLEE	P	QUEBEC	436
3934	CAROLINE	VL	ALBERTA	436
3936	HIGHGATE	VL	ONTARIO	435
3936	POSTE-DE-LA-BALEINE	S-E	QUEBEC	435
3936	WATERFORD	PAR	N.B.	435
3939	CARBON	VL	ALBERTA	434
3940	CAMBRIDGE-NARROWS	VL	N.B.	433
3940	DITTON	CT	QUEBEC	433
3940	MOUNT CURRIE 10	R	B.C. - C.-B.	433
3940	RED EARTH 29	R	SASKATCHEWAN	433
3940	SAINT-SIXTE	SD	QUEBEC	433
3945	ARLINGTON NO. 79	RM	SASKATCHEWAN	432
3945	CUMBERLAND 100A	R	SASKATCHEWAN	432
3945	LAC-SAINTE-MARIE	SD	QUEBEC	432
3945	SAINT-ATHANASE	SD	QUEBEC	432
3945	STANLEY	VL	N.B.	432
3945	WOOD CREEK NO. 281	RM	SASKATCHEWAN	432
3951	MARYFIELD	VL	SASKATCHEWAN	431
3951	RAPID CITY	T	MANITOBA	431
3951	RIVERHEAD	COM	NFLD. - T.-N.	431

TABLE 1. CENSUS SUBDIVISIONS IN DECREASING POPULATION ORDER, CANADA, 1981

TABLEAU 1. SUBDIVISIONS DE RECENSEMENT EN ORDRE DECROISSANT DE POPULATION, CANADA, 1981

RANK -- RANG	CENSUS SUBDIVISION -- SUBDIVISION DE RECENSEMENT	TYPE -- GENRE	PROVINCE	POPULATION
3951	SPENCE BAY	SET	N.W.T. - T.N.-O.	431
3955	BELCARRA	VL	B.C. - C.-B.	430
3955	ERIEAU	VL	ONTARIO	430
3955	GLASLYN	VL	SASKATCHEWAN	430
3955	GLENDON	VL	ALBERTA	430
3955	HOLDEN	VL	ALBERTA	430
3955	LA MOTTE	SD	QUEBEC	430
3955	SHAMROCK NO. 134	RM	SASKATCHEWAN	430
3962	CORAL HARBOUR	HAM	N.W.T. - T.N.-O.	429
3962	DRIFT PILE RIVER 150	R	ALBERTA	429
3962	DUCHESS	VL	ALBERTA	429
3965	DOLPHIN ISLAND 1	R	B.C. - C.-B.	428
3965	LA VISITATION-DE-LA-B.-V.-MARIE	P	QUEBEC	428
3965	LYTTON	VL	B.C. - C.-B.	428
3968	BROKENSHELL NO. 68	RM	SASKATCHEWAN	427
3968	POINT MAY	COM	NFLD. - T.-N.	427
3968	SAINT-CLEOPHAS	P	QUEBEC	427
3968	TILTING	COM	NFLD. - T.-N.	427
3972	LONG PLAIN 6	R	MANITOBA	426
3973	HOPEDALE	COM	NFLD. - T.-N.	425
3973	MCMURRICH	TP	ONTARIO	425
3973	NEUDORF	VL	SASKATCHEWAN	425
3973	PIERCELAND	VL	SASKATCHEWAN	425
3973	SCOTT NO. 98	RM	SASKATCHEWAN	425
3973	VAL-DES-LACS	SD	QUEBEC	425
3979	DUMFRIES	PAR	N.B.	424
3979	HEREFORD	CT	QUEBEC	424
3979	PARKER'S COVE	COM	NFLD. - T.-N.	424
3979	SAINT-FIRMIN	SD	QUEBEC	424
3983	GREENSPOND	T	NFLD. - T.-N.	423
3983	LAKE ALMA NO. 8	RM	SASKATCHEWAN	423
3983	SAINT-MALO	SD	QUEBEC	423
3986	GLENBURNIE-BIRCHY HEAD-SHOAL BROOK	COM	NFLD. - T.-N.	422
3986	SAINT-FRANCOIS-XAVIER-DE-VIGER	SD	QUEBEC	422
3986	THE GAP NO. 39	RM	SASKATCHEWAN	422
3989	PARADISE HILL	VL	SASKATCHEWAN	421
3989	SAINT-SIMON-LES-MINES	SD	QUEBEC	421
3991	APPLETON	T	NFLD. - T.-N.	420
3991	CHAMPLAIN, PARTIE LA BOSTONNAIS	UNO	QUEBEC	420
3991	DACK	TP	ONTARIO	420
3991	NORMAN WELLS	SET	N.W.T. - T.N.-O.	420
3995	SHALLOW LAKE	VL	ONTARIO	418
3995	WICKHAM	PAR	N.B.	418
3997	NEW SAREPTA	VL	ALBERTA	417
3997	SAINT-JEAN-DE-LA-LANDE	SD	QUEBEC	417
3997	TRES-SAINT-REDEMPTEUR	P	QUEBEC	417
4000	CHAPMAN	TP	ONTARIO	416
4000	HEART'S DESIRE	T	NFLD. - T.-N.	416
4000	MELROSE	COM	NFLD. - T.-N.	416
4000	MORSE	T	SASKATCHEWAN	416
4004	NATASHQUAN 1	R	QUEBEC	415
4005	COLONSAY NO. 342	RM	SASKATCHEWAN	414
4005	LEMBERG	T	SASKATCHEWAN	414
4005	PIAPOT 75	R	SASKATCHEWAN	414
4005	SAINT-JULES	SD	QUEBEC	414
4005	ST. LAZARE	VL	MANITOBA	414
4010	BLOODVEIN RIVER 12	R	MANITOBA	413
4010	GITANMAAX 1	R	B.C. - C.-B.	413
4010	LA PATRIE	VL	QUEBEC	413
4010	MISTAWASIS 103	R	SASKATCHEWAN	413
4010	REIDVILLE	COM	NFLD. - T.-N.	413
4015	RYERSON	TP	ONTARIO	412
4016	HEPBURN	VL	SASKATCHEWAN	411
4016	MARIPOSA NO. 350	RM	SASKATCHEWAN	411
4018	CHEMAINUS 13	R	B.C. - C.-B.	410
4018	FRONTIER NO. 19	RM	SASKATCHEWAN	410
4018	SAINT-THURIBE	P	QUEBEC	410

TABLE 1. CENSUS SUBDIVISIONS IN DECREASING POPULATION ORDER, CANADA, 1981

TABLEAU 1. SUBDIVISIONS DE RECENSEMENT EN ORDRE DECREISSANT DE POPULATION, CANADA, 1981

RANK -- RANG	CENSUS SUBDIVISION -- SUBDIVISION DE RECENSEMENT	TYPE -- GENRE	PROVINCE	POPULATION
4021	COTTLESVILLE	T	NFLD. - T.-N.	409
4021	MASSEY DRIVE	T	NFLD. - T.-N.	409
4021	PRAIRIEDALE NO. 321	RM	SASKATCHEWAN	409
4021	WHITEFISH BAY 32A	R	ONTARIO	409
4025	ARGYLE NO. 1	RM	SASKATCHEWAN	408
4025	MARY'S HARBOUR	COM	NFLD. - T.-N.	408
4025	NICOLET-SUD	SD	QUEBEC	408
4025	SAINT-WENCESLAS	VL	QUEBEC	408
4029	GARTHBY	CT	QUEBEC	407
4029	LINDEN	VL	ALBERTA	407
4029	LITTLE BAY ISLANDS	COM	NFLD. - T.-N.	407
4029	PEEPEEKISIS 81	R	SASKATCHEWAN	407
4029	PERDUE	VL	SASKATCHEWAN	407
4034	HAGERMAN	TP	ONTARIO	406
4034	HATLEY, PARTIE OUEST	CT	QUEBEC	406
4034	PITTVILLE NO. 169	RM	SASKATCHEWAN	406
4034	TOWNSHIP 41	LOT	P.E.I. - I.P.-E.	406
4034	WEBIQUI	S-E	ONTARIO	406
4039	BURLINGTON	COM	NFLD. - T.-N.	405
4039	FORT LIARD	SET	N.W.T. - T.N.-O.	405
4041	SAINT-ELZEAR	SD	QUEBEC	404
4041	SAINT-MEDARD	SD	QUEBEC	404
4043	AROOSTOOK	VL	N.B.	403
4043	DEBDEN	VL	SASKATCHEWAN	403
4043	GALWAY AND CAVENDISH	TP	ONTARIO	403
4043	ROLLET	SD	QUEBEC	403
4047	LESTOCK	VL	SASKATCHEWAN	402
4048	BROMPTON GORE	SD	QUEBEC	401
4048	DIVISION NO. 2, SUBD. D	SUN	NFLD. - T.-N.	401
4048	DOG CREEK 46	R	MANITOBA	401
4048	EYEBROW NO. 193	RM	SASKATCHEWAN	401
4048	SAINT-CHARLES-SUR-RICHELIEU	VL	QUEBEC	401
4048	ST. BRIEUX	VL	SASKATCHEWAN	401
4054	BIRD COVE	COM	NFLD. - T.-N.	400
4054	BROCK NO. 64	RM	SASKATCHEWAN	400
4054	COUTTS	VL	ALBERTA	400
4054	SAINT-PIERRE	VL	QUEBEC	400
4058	GRANUM	T	ALBERTA	399
4059	CAPE CROKER 27	R	ONTARIO	398
4059	DINSMORE	VL	SASKATCHEWAN	398
4059	LONG LAKE 58	R	ONTARIO	398
4059	MAYO	LID	YUKON	398
4059	MONTBEILLARD	SD	QUEBEC	398
4059	MONTMORENCY NO 1, PARTIE L'ETAPE	UND	QUEBEC	398
4059	SANGUDO	VL	ALBERTA	398
4059	STUKELY-SUD	VL	QUEBEC	398
4067	KELLIHER	VL	SASKATCHEWAN	397
4067	LATCHFORD	T	ONTARIO	397
4067	MYRNAM	VL	ALBERTA	397
4067	WEAGAMOW LAKE 87	R	ONTARIO	397
4071	CARLOW	TP	ONTARIO	396
4071	FILLMORE	VL	SASKATCHEWAN	396
4071	SAINT-ANDRE	P	QUEBEC	396
4074	BELCOURT	SD	QUEBEC	395
4074	PACQUET	COM	NFLD. - T.-N.	395
4074	SAINT-SEVERE	P	QUEBEC	395
4077	ALEXANDER 134	R	ALBERTA	394
4077	BILLINGS	TP	ONTARIO	394
4077	GOVAN	T	SASKATCHEWAN	394
4077	PUNNICHY	VL	SASKATCHEWAN	394
4077	SAINT-PHILIBERT	SD	QUEBEC	394
4077	SIOUX NARROWS	ID	ONTARIO	394
4077	WHITE FOX	VL	SASKATCHEWAN	394
4084	HAZELTON	VL	B.C. - C.-B.	393
4084	HEPWORTH	VL	ONTARIO	393
4084	KASABONIKA LAKE	R	ONTARIO	393
4084	LEOVILLE	VL	SASKATCHEWAN	393

TABLE 1. CENSUS SUBDIVISIONS IN DECREASING POPULATION ORDER, CANADA, 1981

TABLEAU 1. SUBDIVISIONS DE RECENSEMENT EN ORDRE DECREOISSANT DE POPULATION, CANADA, 1981

RANK -- RANG	CENSUS SUBDIVISION -- SUBDIVISION DE RECENSEMENT	TYPE -- GENRE	PROVINCE	POPULATION
4084	NUT LAKE 90	R	SASKATCHEWAN	393
4084	SAINT-JOSEPH-DE-DESCHAMBAULT	P	QUEBEC	393
4090	ARM RIVER NO. 252	RM	SASKATCHEWAN	392
4090	BUCHANAN	VL	SASKATCHEWAN	392
4090	HARRIS NO. 316	RM	SASKATCHEWAN	392
4090	MAYO	TP	ONTARIO	392
4094	CHITEK LAKE 191	R	SASKATCHEWAN	391
4094	LAC BAKER	PAR	N.B.	391
4094	PELLY	VL	SASKATCHEWAN	391
4094	STOCKHOLM	VL	SASKATCHEWAN	391
4098	BAIEVILLE	VL	QUEBEC	390
4098	SAINT-ROCH-OUEST	SD	QUEBEC	390
4100	AUTHIER	SD	QUEBEC	389
4100	CHAPLIN	VL	SASKATCHEWAN	389
4100	PAYNTON NO. 470	RM	SASKATCHEWAN	389
4100	SAINT-NAZAIRE-DE-DORCHESTER	P	QUEBEC	389
4104	COOK'S HARBOUR	T	NFLD. - T.-N.	388
4104	FRANQUELIN	SD	QUEBEC	388
4104	SENLAC NO. 411	RM	SASKATCHEWAN	388
4107	CHRISTIAN ISLAND 30	R	ONTARIO	387
4107	EDGERTON	VL	ALBERTA	387
4109	DUNDEE	CT	QUEBEC	386
4109	VISCOUNT	VL	SASKATCHEWAN	386
4111	DIVISION NO. 1, SUBD. N	SUN	NFLD. - T.-N.	385
4111	MJENSTER	VL	SASKATCHEWAN	385
4111	ST. ANDRE	VL	N.B.	385
4114	CARTWRIGHT	VL	MANITOBA	384
4114	COLBORNE	PAR	N.B.	384
4114	COUCHICING 16A	R	ONTARIO	384
4114	EDAM	VL	SASKATCHEWAN	384
4114	LEEDS	CT	QUEBEC	384
4114	LORD'S COVE	COM	NFLD. - T.-N.	384
4120	CHATSWORTH	VL	ONTARIO	383
4120	COLEVILLE	VL	SASKATCHEWAN	383
4120	ENTERPRISE NO. 142	RM	SASKATCHEWAN	383
4120	KITSEGUECLA 1	R	B.C. - C.-B.	383
4120	L'ASCENSION-DE-PATAPEDIA	SD	QUEBEC	383
4120	SAINTE-SYLVESTRE	VL	QUEBEC	383
4120	SANIKILUAQ	HAM	N.W.T. - T.N.-O.	383
4120	SURPRISE VALLEY NO. 9	RM	SASKATCHEWAN	383
4120	TRAYTOWN	COM	NFLD. - T.-N.	383
4129	BETHANIE	SD	QUEBEC	382
4129	CREMONA	VL	ALBERTA	382
4129	LAC-DU-CERF	SD	QUEBEC	382
4129	LOST RIVER NO. 313	RM	SASKATCHEWAN	382
4133	GLEICHEN	T	ALBERTA	381
4133	GRAND LE PIERRE	COM	NFLD. - T.-N.	381
4133	NOTRE-DAME-DE-LOURDES-DE-LORRAINVILLE	P	QUEBEC	381
4133	SAINTE-LAMBERT	P	QUEBEC	381
4137	ARNTFIELD	SD	QUEBEC	380
4137	BRYANT'S COVE	COM	NFLD. - T.-N.	380
4137	CLERVAL	SD	QUEBEC	380
4137	FOX VALLEY	VL	SASKATCHEWAN	380
4137	PORT CLEMENTS	VL	B.C. - C.-B.	380
4137	SAINTE-STANISLAS	SD	QUEBEC	380
4137	SAINTE-PRAXEDE	P	QUEBEC	380
4144	ANDREVILLE	VL	QUEBEC	379
4144	STANDARD	VL	ALBERTA	379
4146	BROUGHTON ISLAND	HAM	N.W.T. - T.N.-O.	378
4146	SAINTE-ANTOINE-DE-PADOUÉ-DE-KEMPT	P	QUEBEC	378
4146	THORNE	CT	QUEBEC	378
4149	STEADY BROOK	COM	NFLD. - T.-N.	377
4149	UTIKOOMAK LAKE 155	R	ALBERTA	377
4151	CLIFTON, PARTIE EST	CT	QUEBEC	376
4151	LA MARTRE	SD	QUEBEC	376
4151	WELLINGTON	VL	P.E.I. - I.P.-E.	376
4154	ARCTIC BAY	HAM	N.W.T. - T.N.-O.	375

TABLE 1. CENSUS SUBDIVISIONS IN DECREASING POPULATION ORDER, CANADA, 1981

TABLEAU 1. SUBDIVISIONS DE RECENSEMENT EN ORDRE DECREISSANT DE POPULATION, CANADA, 1981

RANK -- RANG	CENSUS SUBDIVISION -- SUBDIVISION DE RECENSEMENT	TYPE -- GENRE	PROVINCE	POPULATION
4154	MANKOTA	VL	SASKATCHEWAN	375
4154	MARSTON	CT	QUEBEC	375
4154	REDBURN NO. 130	RM	SASKATCHEWAN	375
4154	TRINITY, TRINITY BAY	COM	NFLD. - T.-N.	375
4159	CAPUCINS	SD	QUEBEC	374
4160	MADDINGTON	CT	QUEBEC	373
4160	RALEIGH	COM	NFLD. - T.-N.	373
4160	SAINTE-SERAPHINE	P	QUEBEC	373
4160	SEDLEY	VL	SASKATCHEWAN	373
4164	HEAD, CLARA AND MARIA	TP	ONTARIO	372
4165	KITWANGAR 1	R	B.C. - C.-B.	371
4165	PORTUGAL COVE SOUTH	COM	NFLD. - T.-N.	371
4165	SAINT-JANVIER	P	QUEBEC	371
4165	WISE CREEK NO. 77	RM	SASKATCHEWAN	371
4169	SAINT ANDREWS	PAR	N.B.	370
4169	TEHKUMMAH	TP	ONTARIO	370
4171	BETHUNE	VL	SASKATCHEWAN	369
4171	BIG ARM NO. 251	RM	SASKATCHEWAN	369
4171	BISHOP'S COVE	COM	NFLD. - T.-N.	369
4171	LACHKALTSAP 9	R	B.C. - C.-B.	369
4171	LAUNAY	CT	QUEBEC	369
4171	LOON LAKE	VL	SASKATCHEWAN	369
4171	OAK LAKE	T	MANITOBA	369
4171	POINTE-FORTUNE	VL	QUEBEC	369
4171	SAINT-LOUIS-DE-KAMOURASKA	P	QUEBEC	369
4171	VIBANK	VL	SASKATCHEWAN	369
4171	VIENNA	VL	ONTARIO	369
4182	ANCHOR POINT	COM	NFLD. - T.-N.	368
4182	GOOSE COVE EAST	COM	NFLD. - T.-N.	368
4182	MANOR	VL	SASKATCHEWAN	368
4182	MARKTOSIS 15	R	B.C. - C.-B.	368
4182	SAINTE-CLOTHILDE-DE-HORTON	VL	QUEBEC	368
4187	FLIN FLON (PART)	C	SASKATCHEWAN	367
4187	GORDON	TP	ONTARIO	367
4187	SAINTE-EMMELIE	P	QUEBEC	367
4190	HAINES JUNCTION	LID	YUKON	366
4190	PORT AU BRAS	COM	NFLD. - T.-N.	366
4190	RANKIN LOCATION 15D	R	ONTARIO	366
4190	WILLINGDON	VL	ALBERTA	366
4194	DARLING	TP	ONTARIO	365
4194	KING GEORGE NO. 256	RM	SASKATCHEWAN	365
4196	BISHOPTON	VL	QUEBEC	364
4196	CLIVE	VL	ALBERTA	364
4196	CLYDE	VL	ALBERTA	364
4196	LIPTON	VL	SASKATCHEWAN	364
4196	MOUNT STEWART	VL	P.E.I. - I.P.-E.	364
4196	SAINTE-CHARLES-DES-GRONDINES	VL	QUEBEC	364
4202	ADMIRAL'S BEACH	COM	NFLD. - T.-N.	362
4202	DIVISION NO. 5, SUBD. F	SUN	NFLD. - T.-N.	362
4202	HARBOUR GRACE SOUTH	COM	NFLD. - T.-N.	362
4202	POUNDMAKER 114	R	SASKATCHEWAN	362
4202	SAINT-CASIMIR-EST	VL	QUEBEC	362
4202	SAINT-JULIEN	P	QUEBEC	362
4202	WUNNUMIN 2	R	ONTARIO	362
4209	LAKE LENORE	VL	SASKATCHEWAN	361
4210	BIG VALLEY	VL	ALBERTA	360
4210	IRVINE	T	ALBERTA	360
4210	PORTAGE-DU-FORT	VL	QUEBEC	360
4210	SAINTE-MARGUERITE	SD	QUEBEC	360
4214	BARNWELL	VL	ALBERTA	359
4214	SAINTE-GERMAIN	P	QUEBEC	359
4214	SAINTE-JOSEPH-DE-LA-BAIE-DU-FEBVRE	SD	QUEBEC	359
4217	HOPE TOWN	SD	QUEBEC	358
4218	NOTRE-DAME-DE-LORETTE	SD	QUEBEC	357
4219	BRENT'S COVE	COM	NFLD. - T.-N.	356
4219	GAY SIDE	COM	NFLD. - T.-N.	356
4219	HARVEY	VL	N.B.	356

TABLE 1. CENSUS SUBDIVISIONS IN DECREASING POPULATION ORDER, CANADA, 1981

TABLEAU 1. SUBDIVISIONS DE RECENSEMENT EN ORDRE DECROISSANT DE POPULATION, CANADA, 1981

RANK -- RANG	CENSUS SUBDIVISION -- SUBDIVISION DE RECENSEMENT	TYPE -- GENRE	PROVINCE	POPULATION
4219	WAPACHEWUNAK 192D	R	SASKATCHEWAN	356
4223	EAST SAANICH 2	R	B.C. - C.-B.	355
4223	SAINT-HERMENEGILDE	SD	QUEBEC	355
4225	NEILBURG	VL	SASKATCHEWAN	354
4225	PINTO CREEK NO. 75	RM	SASKATCHEWAN	354
4225	SPY HILL	VL	SASKATCHEWAN	354
4228	EDEN VALLEY 216	R	ALBERTA	353
4228	FINCH	VL	ONTARIO	353
4228	GRIFFITH AND MATAWATCHAN	TP	ONTARIO	353
4228	INVERMAY	VL	SASKATCHEWAN	353
4228	SAINT-MARCELLIN	P	QUEBEC	353
4233	HAPPY ADVENTURE	COM	NFLD. - T.-N.	352
4233	LECLERCVILLE	VL	QUEBEC	352
4233	PIOPOLIS	SD	QUEBEC	352
4233	REPULSE BAY	HAM	N.W.T. - T.N.-O.	352
4237	ABRAM'S VILLAGE	VL	P.E.I. - I.P.-E.	351
4237	AMHERST ISLAND	TP	ONTARIO	351
4237	DEVON 30	R	N.B.	351
4237	KARS	PAR	N.B.	351
4237	MONT-SAINT-PIERRE	VL	QUEBEC	351
4237	PALMERSTON AND NORTH AND SOUTH CANONTO	TP	ONTARIO	351
4237	SAINTE-IRENE	P	QUEBEC	351
4237	SLOCAN	VL	B.C. - C.-B.	351
4237	TACHE 1	R	B.C. - C.-B.	351
4246	BAWLF	VL	ALBERTA	350
4246	LITTLE BAY	COM	NFLD. - T.-N.	350
4246	MONT-LEBEL	SD	QUEBEC	350
4246	NEW PERLICAN	T	NFLD. - T.-N.	350
4250	HALL BEACH	HAM	N.W.T. - T.N.-D.	349
4250	JAMES SMITH 100	R	SASKATCHEWAN	349
4250	MOSQUITO 109	R	SASKATCHEWAN	349
4250	RODGERS NO. 133	RM	SASKATCHEWAN	349
4250	SAINTE-CHRISTINE	P	QUEBEC	349
4255	CANOE LAKE 165	R	SASKATCHEWAN	348
4255	GULL LAKE NO. 139	RM	SASKATCHEWAN	348
4255	TOWNSHIP 42	LOT	P.E.I. - I.P.-E.	348
4255	WOYENNE 27	R	B.C. - C.-B.	348
4259	CLOUTIER	SD	QUEBEC	347
4259	DIVISION NO. 2, SUBD. I	SUN	NFLD. - T.-N.	347
4259	MAKKOVIK	COM	NFLD. - T.-N.	347
4259	MORELL	VL	P.E.I. - I.P.-E.	347
4259	POPLAR VALLEY NO. 12	RM	SASKATCHEWAN	347
4264	SAINT-ALEXANDRE-DES-LACS	P	QUEBEC	346
4264	TOWNSHIP 10	LOT	P.E.I. - I.P.-E.	346
4264	YORK HARBOUR	COM	NFLD. - T.-N.	346
4267	KENASTON	VL	SASKATCHEWAN	345
4267	TILLEY	VL	ALBERTA	345
4267	VILNA	VL	ALBERTA	345
4267	WOODSTOCK	COM	NFLD. - T.-N.	345
4271	CHAMBERLAIN	TP	ONTARIO	344
4271	SEMANS	VL	SASKATCHEWAN	344
4273	GLADSTONE	PAR	N.B.	343
4273	MOOSOMIN 112B	R	SASKATCHEWAN	343
4275	BROCHET 197	R	MANITOBA	342
4275	COWESSESS 73	R	SASKATCHEWAN	342
4275	GRAND-METIS	SD	QUEBEC	342
4275	LAC LA RONGE 156	R	SASKATCHEWAN	342
4279	HURON NO. 223	RM	SASKATCHEWAN	341
4279	SAINT-MATHIEU-DE-DIXVILLE	SD	QUEBEC	341
4281	CANWOOD	VL	SASKATCHEWAN	340
4281	HAMPSTEAD	PAR	N.B.	340
4283	BIDE ARM	COM	NFLD. - T.-N.	339
4283	CHAMPION	VL	ALBERTA	339
4283	DIVISION NO. 8, SUBD. I	SUN	NFLD. - T.-N.	339
4283	SAINT-FORTUNAT	SD	QUEBEC	339
4283	TSAHAHEH 1	R	B.C. - C.-B.	339
4288	CHARTIERVILLE	SD	QUEBEC	338

TABLE 1. CENSUS SUBDIVISIONS IN DECREASING POPULATION ORDER, CANADA, 1981

TABLEAU 1. SUBDIVISIONS DE RECENSEMENT EN ORDRE DECREISSANT DE POPULATION, CANADA, 1981

RANK -- RANG	CENSUS SUBDIVISION -- SUBDIVISION DE RECENSEMENT	TYPE -- GENRE	PROVINCE	POPULATION
4288	DIVISION NO. 7, SUBD. D	SUN	NFLD. - T.-N.	338
4288	MEMBERTOU 28B (SYDNEY)	R	N.S. - N.-E.	338
4291	COME-BY-CHANCE	T	NFLD. - T.-N.	337
4291	DIVISION NO. 1, SUBD. C	SUN	NFLD. - T.-N.	337
4291	KINCOLITH 14	R	B.C. - C.-B.	337
4291	SPALDING	VL	SASKATCHEWAN	337
4291	TINGWICK	SD	QUEBEC	337
4296	DIVISION NO. 2, SUBD. E	SUN	NFLD. - T.-N.	336
4296	DONNELLY	VL	ALBERTA	336
4296	LAC-SAINT-PAUL	SD	QUEBEC	336
4296	SAINTE-PHILOMENE-DE-FORTIERVILLE	P	QUEBEC	336
4300	ST. PETERS	VL	P.E.I. - I.P.-E.	335
4301	LEMIEUX	SD	QUEBEC	334
4301	NAMPA	VL	ALBERTA	334
4301	VILLAGE PIKOGAN	R	QUEBEC	334
4304	DIVISION NO. 6, SUBD. D	SUN	NFLD. - T.-N.	333
4304	LA REINE	VL	QUEBEC	333
4304	LINDSAY	TP	ONTARIO	333
4304	LUCKY LAKE	VL	SASKATCHEWAN	333
4304	DNE ARROW 95	R	SASKATCHEWAN	333
4304	SUNCHILD 202	R	ALBERTA	333
4304	WREFORD NO. 280	RM	SASKATCHEWAN	333
4311	PETITE-VALLEE	SD	QUEBEC	332
4312	BEARSKIN LAKE	R	ONTARIO	331
4312	HAPPY VALLEY NO. 10	RM	SASKATCHEWAN	331
4314	SAINTE-GERARD-MAJELLA	P	QUEBEC	330
4315	ALMA	VL	N.B.	329
4315	HODGEVILLE	VL	SASKATCHEWAN	329
4315	INVERNESS	VL	QUEBEC	329
4315	ROCKYFORD	VL	ALBERTA	329
4315	SAINTE-SEVERIN	P	QUEBEC	329
4315	ZEBALLOS	VL	B.C. - C.-B.	329
4321	CAT LAKE 63C	R	ONTARIO	328
4321	EASTMAIN	S-E	QUEBEC	328
4321	ROSEMARY	VL	ALBERTA	328
4321	SAINTE-CHARLES-DES-GRONDINES	P	QUEBEC	328
4325	DALTON	TP	ONTARIO	327
4325	NECOSLIE 1	R	B.C. - C.-B.	327
4325	NOTRE-DAME-DE-LOURDES-DE-HAM	SD	QUEBEC	327
4328	TOWNSHIP 53	LOT	P.E.I. - I.P.-E.	326
4329	GIROUXVILLE	VL	ALBERTA	325
4329	SOUTH ALGONA	TP	ONTARIO	325
4331	HUNTER RIVER	VL	P.E.I. - I.P.-E.	322
4331	SKIDEGATE 1	R	B.C. - C.-B.	322
4333	BOWMAN	SD	QUEBEC	321
4333	CARDIGAN	VL	P.E.I. - I.P.-E.	321
4333	MOFFET	SD	QUEBEC	321
4336	ABERCORN	VL	QUEBEC	320
4336	DIVISION NO. 8, SUBD. D	SUN	NFLD. - T.-N.	320
4336	MISSION 1	R	B.C. - C.-B.	320
4336	TUNGSTEN	SET	N.W.T. - T.N.-O.	320
4340	ALAMEDA	T	SASKATCHEWAN	318
4340	CHESTER-EST	CT	QUEBEC	318
4340	COLINET	COM	NFLD. - T.-N.	318
4340	CROW HEAD	COM	NFLD. - T.-N.	318
4340	GARSON	VL	MANITOBA	318
4340	SAINTE-SOPHIE	SD	QUEBEC	318
4340	SOUTHEND 200	R	SASKATCHEWAN	318
4347	MARIA 2	R	QUEBEC	317
4347	PRELATE	VL	SASKATCHEWAN	317
4349	CHEHALIS 5	R	B.C. - C.-B.	316
4349	ENGLISH HARBOUR EAST	COM	NFLD. - T.-N.	316
4349	MORAVIAN 47	R	ONTARIO	316
4349	RED BAY	COM	NFLD. - T.-N.	316
4353	BARONS	VL	ALBERTA	315
4353	DIVISION NO. 9, SUBD. F	SUN	NFLD. - T.-N.	315
4353	SAINTE-ELPHEGE	P	QUEBEC	315

TABLE 1. CENSUS SUBDIVISIONS IN DECREASING POPULATION ORDER, CANADA, 1981

TABLEAU 1. SUBDIVISIONS DE RECENSEMENT EN ORDRE DECREISSANT DE POPULATION, CANADA, 1981

RANK -- RANG	CENSUS SUBDIVISION -- SUBDIVISION DE RECENSEMENT	TYPE -- GENRE	PROVINCE	POPULATION
4353	TOWNSHIP 60	LOT	P.E.I. - I.P.-E.	315
4357	VETERAN	VL	ALBERTA	314
4358	ELBOW	VL	SASKATCHEWAN	313
4358	VONDA	T	SASKATCHEWAN	313
4360	DESCHAILLONS	VL	QUEBEC	312
4360	LAKE JOHNSTON NO. 102	RM	SASKATCHEWAN	312
4360	PETER POND LAKE 193	R	SASKATCHEWAN	312
4360	RED SUCKER LAKE	S-E	MANITOBA	312
4360	SAINT-GILBERT	P	QUEBEC	312
4365	LAC-DES-PLAGES	SD	QUEBEC	311
4365	MOOSE LAKE 31A	R	MANITOBA	311
4365	SAINT-ROCH-DE-MEKINAC	P	QUEBEC	311
4365	TORQUAY	VL	SASKATCHEWAN	311
4369	LIMERICK	TP	ONTARIO	310
4369	ROSEAU RIVER 2	R	MANITOBA	310
4369	TESLIN	LID	YUKON	310
4372	DUHAMEL	SD	QUEBEC	309
4372	IVRY-SUR-LE-LAC	SD	QUEBEC	309
4372	MILLVILLE	VL	N.B.	309
4375	GAINSBOROUGH	VL	SASKATCHEWAN	308
4376	HILLIARD	TP	ONTARIO	307
4376	SAINT-GEORGES-DE-WINDSOR	VL	QUEBEC	307
4376	TARBUTT AND TARBUTT ADDITIONAL	TP	ONTARIO	307
4379	CENTRAL FRASER VALLEY, SUBD. A	SRD	B.C. - C.-B.	306
4379	PASQUA 79	R	SASKATCHEWAN	306
4379	PHILIPSBURG	VL	QUEBEC	306
4379	RAMA 32	R	ONTARIO	306
4383	CHAPLIN NO. 164	RM	SASKATCHEWAN	305
4384	COWLEY	VL	ALBERTA	304
4384	MIMINEGASH	VL	P.E.I. - I.P.-E.	304
4384	RIVER OF PONDS	COM	NFLD. - T.-N.	304
4387	CRAPAUD	VL	P.E.I. - I.P.-E.	303
4387	EARL GREY	VL	SASKATCHEWAN	303
4389	CARILLON	VL	QUEBEC	302
4389	HAY LAKES	VL	ALBERTA	302
4389	LAC SEUL 28	R	ONTARIO	302
4389	PLATE COVE WEST	COM	NFLD. - T.-N.	302
4389	STONY CREEK 1	R	B.C. - C.-B.	302
4394	LONGVIEW	VL	ALBERTA	301
4394	NEW CREDIT (PART) 40A	R	ONTARIO	301
4394	ROSEMOUNT NO. 378	RM	SASKATCHEWAN	301
4394	WABASCA 166A	R	ALBERTA	301
4398	ABERNETHY	VL	SASKATCHEWAN	300
4398	HOLMAN ISLAND	SET	N.W.T. - T.N.-O.	300
4398	MINISTIKWAN 161	R	SASKATCHEWAN	300
4398	PINE CREEK 66A	R	MANITOBA	300
4398	ULVERTON	SD	QUEBEC	300
4403	MILTON NO. 292	RM	SASKATCHEWAN	299
4404	BLACKIE	VL	ALBERTA	298
4404	CHAUVIN	VL	ALBERTA	298
4404	KITWANCOOL 1	R	B.C. - C.-B.	298
4404	NORTHERN ARM-EXPLOITS	T	NFLD. - T.-N.	298
4404	VANSOY	VL	SASKATCHEWAN	298
4409	HOLDFAST	VL	SASKATCHEWAN	297
4409	YOUNGSTOWN	VL	ALBERTA	297
4411	FRENCHMAN'S COVE	COM	NFLD. - T.-N.	295
4411	NORBERTVILLE	VL	QUEBEC	295
4413	KAHKEWISTAHAW 72	R	SASKATCHEWAN	294
4413	MONTCALM	CT	QUEBEC	294
4413	SAGUENAY, PARTIE SAGARD	UNO	QUEBEC	294
4416	CLIMAX	VL	SASKATCHEWAN	293
4416	EEL GROUND 2	R	N.B.	293
4416	HAMMOND	PAR	N.B.	293
4416	MORTLACH	VL	SASKATCHEWAN	293
4416	SAGUAY	SD	QUEBEC	293
4421	CANAAN NO. 225	RM	SASKATCHEWAN	292
4421	FRELIGHSBURG	VL	QUEBEC	292

TABLE 1. CENSUS SUBDIVISIONS IN DECREASING POPULATION ORDER, CANADA, 1981

TABLEAU 1. SUBDIVISIONS DE RECENSEMENT EN ORDRE DECREISSANT DE POPULATION, CANADA, 1981

RANK -- RANG	CENSUS SUBDIVISION -- SUBDIVISION DE RECENSEMENT	TYPE -- GENRE	PROVINCE	POPULATION
4421	GRANDE-CASCAPEDIA	SD	QUEBEC	292
4421	LAC BAKER	VL	N.B.	292
4421	MORICETOWN 1	R	B.C. - C.-B.	292
4421	VANGUARD	VL	SASKATCHEWAN	292
4421	WALDECK	VL	SASKATCHEWAN	292
4428	AROLAND B3	R	ONTARIO	291
4428	NEW NORWAY	VL	ALBERTA	291
4428	WATERHEN 45	R	MANITOBA	291
4428	WHITEWAY	COM	NFLD. - T.-N.	291
4432	LAFORCE	SD	QUEBEC	290
4432	SANDY COVE, ST. BARBE NORTH	COM	NFLD. - T.-N.	290
4432	WASKATENAU	VL	ALBERTA	290
4435	WHEATLANDS NO. 163	RM	SASKATCHEWAN	289
4435	YAMASKA-EST	VL	QUEBEC	289
4437	BROME	VL	QUEBEC	288
4438	BIG STICK NO. 141	RM	SASKATCHEWAN	287
4438	DUNNOTTAR	VL	MANITOBA	287
4438	GAGETOWN	PAR	N.B.	287
4438	MAYO	SD	QUEBEC	287
4438	TIMISKAMING 19	R	QUEBEC	287
4443	ARCHERWILL	VL	SASKATCHEWAN	286
4443	DEER FORKS NO. 232	RM	SASKATCHEWAN	286
4443	FORT NORMAN	SET	N.W.T. - T.N.-O.	286
4443	RIVIERE-A-CLAUDE	SD	QUEBEC	286
4443	WAGMATCOOK 1	R	N.S. - N.-E.	286
4448	KINUSO	VL	ALBERTA	285
4448	SHEHO	VL	SASKATCHEWAN	285
4450	GLENAVON	VL	SASKATCHEWAN	284
4450	NORTH LAKE	PAR	N.B.	284
4450	UPPER HAY RIVER 212	R	ALBERTA	284
4453	CLAIR	PAR	N.B.	283
4453	KINKORA	VL	P.E.I. - I.P.-E.	283
4453	STANDING BUFFALO 78	R	SASKATCHEWAN	283
4456	ATWOOD	TP	ONTARIO	282
4456	PEMBERTON	VL	B.C. - C.-B.	282
4456	WILD BIGHT, GREEN BAY	COM	NFLD. - T.-N.	282
4459	SAINT-ETIENNE-DE-BOLTON	SD	QUEBEC	281
4459	STROME	VL	ALBERTA	281
4461	CLARENCEVILLE	VL	QUEBEC	280
4461	DENHOLM	CT	QUEBEC	280
4461	DONALDA	VL	ALBERTA	280
4461	EDMONTON BEACH	SV	ALBERTA	280
4461	SILVERTON	VL	B.C. - C.-B.	280
4461	TSINSTIKEPTUM 10	R	B.C. - C.-B.	280
4467	BEECHY	VL	SASKATCHEWAN	279
4467	COACHMAN'S COVE	COM	NFLD. - T.-N.	279
4467	OSOYOOS 1	R	B.C. - C.-B.	279
4467	WELDON	VL	SASKATCHEWAN	279
4471	DE GRASSE	V	QUEBEC	278
4471	GREAT HARBOUR DEEP	COM	NFLD. - T.-N.	278
4471	SAINT-PLACIDE	VL	QUEBEC	278
4474	LANDIS	VL	SASKATCHEWAN	277
4474	SHOAL LAKE 2BA	R	SASKATCHEWAN	277
4476	LA BALEINE	SD	QUEBEC	276
4477	BRUNSWICK	PAR	N.B.	275
4477	DIVISION NO. 6, SUBD. A	SUN	NFLD. - T.-N.	275
4477	DYSART	VL	SASKATCHEWAN	275
4477	GULL RIVER 55	R	ONTARIO	275
4477	ILE-D'ANTICOSTI	SD	QUEBEC	275
4477	KENNEDY	VL	SASKATCHEWAN	275
4477	MIDDLE LAKE	VL	SASKATCHEWAN	275
4477	TOMPKINS	VL	SASKATCHEWAN	275
4485	LEBRET	VL	SASKATCHEWAN	274
4485	MINGAN	R	QUEBEC	274
4485	SUCKER CREEK 150A	R	ALBERTA	274
4488	DUCK LAKE 7	R	B.C. - C.-B.	273
4488	WEST ST. MODESTE	COM	NFLD. - T.-N.	273

TABLE 1. CENSUS SUBDIVISIONS IN DECREASING POPULATION ORDER, CANADA; 1981

TABLEAU 1. SUBDIVISIONS DE RECENSEMENT EN ORDRE DECREISSANT DE POPULATION, CANADA, 1981

RANK -- RANG	CENSUS SUBDIVISION -- SUBDIVISION DE RECENSEMENT	TYPE -- GENRE	PROVINCE	POPULATION
4488	ZENON PARK	VL	SASKATCHEWAN	273
4491	DODSLAND	VL	SASKATCHEWAN	272
4492	ENGLEFELD	VL	SASKATCHEWAN	271
4492	LOUIS BULL 138B	R	ALBERTA	271
4492	RHEIN	VL	SASKATCHEWAN	271
4492	RIGOLET	COM	NFLD. - T.-N.	271
4492	SANDRINGHAM	COM	NFLD. - T.-N.	271
4497	KEESEKOOSE 66	R	SASKATCHEWAN	270
4497	NICOLA MAMEET 1	R	B.C. - C.-B.	270
4497	TELEGRAPH CREEK 6	R	B.C. - C.-B.	270
4500	ALKALI LAKE 1	R	B.C. - C.-B.	269
4500	BJORKDALE	VL	SASKATCHEWAN	269
4500	O'CHIESE 203	R	ALBERTA	269
4500	SEABIRD ISLAND	R	B.C. - C.-B.	269
4504	CONSOL (WANLESS)	LGD	MANITOBA	268
4504	DIVISION NO. 3, SUBD. I	SUN	NFLD. - T.-N.	268
4504	GUERIN	CT	QUEBEC	268
4504	LAC LA MARTRE	SET	N.W.T. - T.N.-O.	268
4508	HUGHENDEN	VL	ALBERTA	267
4508	L'ANSE AU CLAIR	COM	NFLD. - T.-N.	267
4508	LONE TREE NO. 18	RM	SASKATCHEWAN	267
4508	THE PAS 21A	R	MANITOBA	267
4512	CARMANGAY	VL	ALBERTA	266
4512	CHIPMAN	VL	ALBERTA	266
4512	DAWSON BAY 65A	R	MANITOBA	266
4512	DAY AND BRIGHT ADDITIONAL	TP	ONTARIO	266
4512	PIC RIVER 50	R	ONTARIO	266
4512	WANHAM	VL	ALBERTA	266
4518	ALDERVILLE 37	R	ONTARIO	265
4518	MUSKOWEKWAN 85	R	SASKATCHEWAN	265
4518	NANAIMO TOWN 1	R	B.C. - C.-B.	265
4521	FISHING LAKE 89	R	SASKATCHEWAN	264
4521	FORT SEVERN 89	R	ONTARIO	264
4521	GRAYSON	VL	SASKATCHEWAN	264
4524	ANGLIERS	VL	QUEBEC	263
4524	BERGERONNES	CT	QUEBEC	263
4524	GODDSOIL	VL	SASKATCHEWAN	263
4524	HOWE ISLAND	TP	ONTARIO	263
4524	NOTRE-DAME-DE-BON-SECOURS, PARTIE NORD	P	QUEBEC	263
4524	SKEENA-QUEEN CHARLOTTE, SUBD. A	SRD	B.C. - C.-B.	263
4530	MEATH PARK	VL	SASKATCHEWAN	262
4530	ST. JOSEPH'S	COM	NFLD. - T.-N.	262
4532	NANISIVIK	SET	N.W.T. - T.N.-O.	261
4533	FOUNTAIN 1	R	B.C. - C.-B.	260
4533	MAKAOO (PART) 120	R	SASKATCHEWAN	260
4533	MEADOW LAKE 105	R	SASKATCHEWAN	260
4533	MUSKEG LAKE 102	R	SASKATCHEWAN	260
4533	NEWBORO	VL	ONTARIO	260
4533	RAPID LAKE	R	QUEBEC	260
4539	GLENWOOD	VL	ALBERTA	259
4539	GRAND RAPIDS 33	R	MANITOBA	259
4539	HARRIS	VL	SASKATCHEWAN	259
4539	KINGSCLEAR 6	R	N.B.	259
4539	LAC-DELAGE	V	QUEBEC	259
4539	NIPPERS HARBOUR	COM	NFLD. - T.-N.	259
4539	PLAMONDON	VL	ALBERTA	259
4546	LETELLIER	CT	QUEBEC	258
4546	MONTANA 139	R	ALBERTA	258
4548	CHESTER-NORD	SD	QUEBEC	257
4548	PELLY BAY	HAM	N.W.T. - T.N.-O.	257
4550	AKULIVIK	VL	QUEBEC	256
4550	CARMACKS	LID	YUKON	256
4550	CONQUEST	VL	SASKATCHEWAN	256
4550	KINCAID	VL	SASKATCHEWAN	256
4550	SABASKONG BAY 35D	R	ONTARIO	256
4555	INNISFREE	VL	ALBERTA	255
4555	KINGFISHER 1	R	ONTARIO	255

TABLE 1. CENSUS SUBDIVISIONS IN DECREASING POPULATION ORDER, CANADA, 1981

TABLEAU 1. SUBDIVISIONS DE RECENSEMENT EN ORDRE DECREOISSANT DE POPULATION, CANADA, 1981

RANK -- RANG	CENSUS SUBDIVISION -- SUBDIVISION DE RECENSEMENT	TYPE -- GENRE	PROVINCE	POPULATION
4555	MCCROSSON AND TOVELL	TP	ONTARIO	255
4555	TACLA LAKE 9	R	B.C. - C.-B.	255
4559	LYTTON	CT	QUEBEC	254
4559	NEMASKA	S-E	QUEBEC	254
4559	WHITEFISH RIVER 4	R	ONTARIO	254
4559	WINDTHORST	VL	SASKATCHEWAN	254
4563	GLEN MCPHERSON NO. 46	RM	SASKATCHEWAN	253
4563	KING'S COVE	COM	NFLD. - T.-N.	253
4563	RISTIGOUCHE	CT	QUEBEC	253
4563	SNOWDRIFT	SET	N.W.T. - T.N.-O.	253
4567	CHAMPNEUF	SD	QUEBEC	252
4567	LAKE HARBOUR	SET	N.W.T. - T.N.-O.	252
4567	POINT OF BAY	COM	NFLD. - T.-N.	252
4570	MILDEN	VL	SASKATCHEWAN	251
4571	CEREAL	VL	ALBERTA	249
4571	CHESTERFIELD INLET	HAM	N.W.T. - T.N.-O.	249
4571	ELNDRA	VL	ALBERTA	249
4571	KITASOO 1	R	B.C. - C.-B.	249
4571	MUSKODAY 99	R	SASKATCHEWAN	249
4571	POINTE-DU-MOULIN	V	QUEBEC	249
4571	SAINT-CLEOPHAS	P	QUEBEC	249
4571	SAINT-JACQUES-DE-HORTON	SD	QUEBEC	249
4579	SAINT-EDMOND	SD	QUEBEC	248
4580	PELEE	TP	ONTARIO	247
4580	SAINT-JOSEPH-DE-LA-RIVE	VL	QUEBEC	247
4582	BIG HEAD 124	R	SASKATCHEWAN	246
4582	CARIEVALE	VL	SASKATCHEWAN	246
4582	DIVISION NO. 8, SUBD. M	SUN	NFLD. - T.-N.	246
4582	RAPIDE-DANSEUR	SD	QUEBEC	246
4582	SMEATON	VL	SASKATCHEWAN	246
4587	NORTH RIVER	COM	NFLD. - T.-N.	245
4588	DIVISION NO. 2, SUBD. F	SUN	NFLD. - T.-N.	244
4588	ERIE BEACH	VL	ONTARIO	244
4588	ITTATSOD 1	R	B.C. - C.-B.	244
4588	MORRIN	VL	ALBERTA	244
4588	POOL'S COVE	COM	NFLD. - T.-N.	244
4588	SAINT-RAPHAEL, PARTIE SUD	P	QUEBEC	244
4588	SALVAGE	T	NFLD. - T.-N.	244
4588	ST. HILAIRE	VL	N.B.	244
4596	KLUACHON LAKE 1	R	B.C. - C.-B.	243
4596	TSULQUATE 4	R	B.C. - C.-B.	243
4598	DCHAPOWACE 71	R	SASKATCHEWAN	242
4599	WINNEWAY	S-E	QUEBEC	241
4600	DAVIS INLET	COM	NFLD. - T.-N.	240
4601	MAPLE BUSH NO. 224	RM	SASKATCHEWAN	239
4601	ST. SHOTT'S	COM	NFLD. - T.-N.	239
4601	WASKADA	VL	MANITOBA	239
4604	MARCELIN	VL	SASKATCHEWAN	238
4604	SAINT-PIERRE-DE-LAMY	SD	QUEBEC	238
4604	VAL MARIE	VL	SASKATCHEWAN	238
4607	DEASE LAKE 9	R	B.C. - C.-B.	237
4607	DIVISION NO. 9, SUBD. H	SUN	NFLD. - T.-N.	237
4607	LA REINE	SD	QUEBEC	237
4610	ASTON-JUNCTION	VL	QUEBEC	236
4610	CHICKEN 225	R	SASKATCHEWAN	236
4610	CODETTE	VL	SASKATCHEWAN	236
4610	DIVISION NO. 3, SUBD. J	SUN	NFLD. - T.-N.	236
4610	MILLBROOK 27	R	N.S. - N.-E.	236
4610	QUAAOUT 1	R	B.C. - C.-B.	236
4610	SAINT-ANTOINE-DE-L'ISLE-AUX-GRUES	P	QUEBEC	236
4617	DELORO	VL	ONTARIO	235
4617	KINISTINO 91	R	SASKATCHEWAN	235
4617	MEOTA	VL	SASKATCHEWAN	235
4620	CLAVET	VL	SASKATCHEWAN	234
4620	DIVISION NO. 3, SUBD. F	SUN	NFLD. - T.-N.	234
4620	LINTLAW	VL	SASKATCHEWAN	234
4620	MEDUCTIC	VL	N.B.	234

TABLE 1. CENSUS SUBDIVISIONS IN DECREASING POPULATION ORDER, CANADA, 1981

TABLEAU 1. SUBDIVISIONS DE RECENSEMENT EN ORDRE DECREISSANT DE POPULATION, CANADA, 1981

RANK -- RANG	CENSUS SUBDIVISION -- SUBDIVISION DE RECENSEMENT	TYPE -- GENRE	PROVINCE	POPULATION
4624	LAIRD	VL	SASKATCHEWAN	233
4624	MORRISVILLE	COM	NFLD. - T.-N.	233
4624	WINTERLAND	COM	NFLD. - T.-N.	233
4627	DIVISION NO. 6, SUBD. E	SUN	NFLD. - T.-N.	232
4627	LAC-SAINT-JEAN-OUEST, NON ORGANISE	UNO	QUEBEC	232
4627	ODANAK 12	R	QUEBEC	232
4627	ODESSA	VL	SASKATCHEWAN	232
4631	ANTELOPE PARK NO. 322	RM	SASKATCHEWAN	231
4631	HALIFAX-SUD, PARTIE SUD-OUEST	CT	QUEBEC	231
4631	MOUNT CURRIE 1	R	B.C. - C.-B.	231
4631	RED HARBOUR	COM	NFLD. - T.-N.	231
4631	SIMPSON	VL	SASKATCHEWAN	231
4636	RENCONTRE EAST	COM	NFLD. - T.-N.	230
4637	KANGIQSUJUAQ	VL	QUEBEC	229
4637	MARSDEN	VL	SASKATCHEWAN	229
4637	MUSCOWPETUNG 80	R	SASKATCHEWAN	229
4637	SAINT-LUDGER	VL	QUEBEC	229
4641	HILTON BEACH	VL	ONTARIO	228
4641	KISBEY	VL	SASKATCHEWAN	228
4641	MANITOULIN, UNORGANIZED, WEST PART	UNO	ONTARIO	228
4641	MILAN	SD	QUEBEC	228
4641	MILLERTOWN	COM	NFLD. - T.-N.	228
4646	FORT SMITH, UNORGANIZED	UNO	N.W.T. - T.N.-O.	227
4646	PANGMAN	VL	SASKATCHEWAN	227
4646	SAINT-JEAN-DE-CHERBOURG	P	QUEBEC	227
4649	LOUGHEED	VL	ALBERTA	226
4649	MOBERT 82	R	ONTARIO	226
4649	NELSON	CT	QUEBEC	226
4652	PIGEON LAKE 138A	R	ALBERTA	225
4652	ROLLING RIVER 67	R	MANITOBA	225
4652	WENTWORTH	CT	QUEBEC	225
4655	RIVIERE-BEAUDETTE	VL	QUEBEC	224
4656	JANSEN	VL	SASKATCHEWAN	223
4656	LAC LA HACHE 220	R	SASKATCHEWAN	223
4656	POSTVILLE	COM	NFLD. - T.-N.	223
4656	SAULTEAUX 159	R	SASKATCHEWAN	223
4660	PRUD'HOMME	VL	SASKATCHEWAN	222
4660	SAINT-JOSEPH-DE-HAM-SUD	P	QUEBEC	222
4660	SWAN LAKE 7	R	MANITOBA	222
4663	JACQUES FONTAINE	COM	NFLD. - T.-N.	221
4663	VAL-SAINT-GILLES	SD	QUEBEC	221
4665	BURDETT	VL	ALBERTA	220
4665	SAINT-GABRIEL-OUEST	SD	QUEBEC	220
4665	SHELL LAKE	VL	SASKATCHEWAN	220
4668	CANDLE LAKE	RV	SASKATCHEWAN	219
4668	DIVISION NO. 3, SUBD. E	SUN	NFLD. - T.-N.	219
4668	GOLDEN LAKE 39	R	ONTARIO	219
4668	HATLEY	VL	QUEBEC	219
4668	LANG	VL	SASKATCHEWAN	219
4673	ABBAY	VL	SASKATCHEWAN	218
4673	ROSSEAU	VL	ONTARIO	218
4675	LAC-FRONTIERE	SD	QUEBEC	216
4676	SINTALUTA	T	SASKATCHEWAN	215
4676	VICTORIA BEACH	RM	MANITOBA	215
4678	BEAVER LAKE 131	R	ALBERTA	214
4678	GASPE-OUEST, PARTIE MONT-JACQUES-CARTIER	UNO	QUEBEC	214
4678	PARRY ISLAND 16	R	ONTARIO	214
4681	CHARLTON	T	ONTARIO	213
4682	HEISLER	VL	ALBERTA	212
4682	MAYMONT	VL	SASKATCHEWAN	212
4682	SHOAL LAKE (PART) 39A	R	ONTARIO	212
4682	WISHART	VL	SASKATCHEWAN	212
4686	DELIA	VL	ALBERTA	211
4686	DILKE	TP	ONTARIO	211
4686	DRAKE	VL	SASKATCHEWAN	211
4686	PADDOCKWOOD	VL	SASKATCHEWAN	211
4690	PAYNTON	VL	SASKATCHEWAN	210

TABLE 1. CENSUS SUBDIVISIONS IN DECREASING POPULATION ORDER, CANADA, 1981

TABLEAU 1. SUBDIVISIONS DE RECENSEMENT EN ORDRE DECREISSANT DE POPULATION, CANADA, 1981

RANK -- RANG	CENSUS SUBDIVISION -- SUBDIVISION DE RECENSEMENT	TYPE -- GENRE	PROVINCE	POPULATION
4691	ANNAHEIM	VL	SASKATCHEWAN	209
4691	CANIM LAKE 1	R	B.C. - C.-B.	209
4691	DOMREMY	VL	SASKATCHEWAN	209
4691	WABASCA 166D	R	ALBERTA	209
4695	ALLIANCE	VL	ALBERTA	208
4695	BAINÉ HARBOUR	COM	NFLD. - T.-N.	208
4695	EAGLESHAM	VL	ALBERTA	208
4695	MAGNETAWAN	VL	ONTARIO	208
4699	CHESTERVILLE	VL	QUEBEC	207
4699	FORT ASSINIBOINE	VL	ALBERTA	207
4701	CRAVEN	VL	SASKATCHEWAN	206
4701	RED BANK 4	R	N.B.	206
4703	ENDERBY 2	R	B.C. - C.-B.	205
4703	SAINT-GUY	SD	QUEBEC	205
4705	KULKAYU 4	R	B.C. - C.-B.	204
4705	MULGRAVE ET DERRY	CU	QUEBEC	204
4707	OAK LAKE 59	R	MANITOBA	203
4707	SCOTT	T	SASKATCHEWAN	203
4709	CHAPEL ISLAND 5	R	N.S. - N.-E.	202
4709	LITTLE BAY EAST	COM	NFLD. - T.-N.	202
4709	MAKADO (PART) 120	R	ALBERTA	202
4709	MILES COVE	COM	NFLD. - T.-N.	202
4709	PENNANT	VL	SASKATCHEWAN	202
4709	WILCOX	VL	SASKATCHEWAN	202
4715	GAYHURST, PARTIE SUD-EST	CT	QUEBEC	201
4715	GRASSY LAKE	VL	ALBERTA	201
4715	LOREBURN	VL	SASKATCHEWAN	201
4715	PINWARE	COM	NFLD. - T.-N.	201
4715	SAINTE-MONIQUE	VL	QUEBEC	201
4715	VALLEY RIVER 63A	R	MANITOBA	201
4721	AQUAFORTE	COM	NFLD. - T.-N.	200
4721	BURPEE	TP	ONTARIO	200
4721	EMPRESS	VL	ALBERTA	200
4721	HILLSPRING	VL	ALBERTA	200
4721	RAE LAKES	SET	N.W.T. - T.N.-O.	200
4721	SANDFIELD	TP	ONTARIO	200
4727	DENZIL	VL	SASKATCHEWAN	199
4727	ELFROS	VL	SASKATCHEWAN	199
4727	ENDEAVOUR	VL	SASKATCHEWAN	199
4727	FISHERS GRANT 24	R	N.S. - N.-E.	199
4727	MONTREAL LAKE 106B	R	SASKATCHEWAN	199
4727	MORSON	TP	ONTARIO	199
4733	GUERNSEY	VL	SASKATCHEWAN	198
4734	BORDEN	VL	SASKATCHEWAN	197
4734	GERALD	VL	SASKATCHEWAN	197
4734	ROSALIND	VL	ALBERTA	197
4737	AMISK	VL	ALBERTA	196
4737	QUEENS, ROYALTY	LOT	P.E.I. - I.P.-E.	196
4737	TANTALLON	VL	SASKATCHEWAN	196
4740	HUNTERSTOWN	CT	QUEBEC	195
4740	WISETON	VL	SASKATCHEWAN	195
4742	ANGLING LAKE 1	R	ONTARIO	194
4742	CAYLEY	VL	ALBERTA	194
4742	METIS-SUR-MER	VL	QUEBEC	194
4745	KINGSBURY	VL	QUEBEC	193
4745	MANITOU RAPIDS 11	R	ONTARIO	193
4745	RIVERHURST	VL	SASKATCHEWAN	193
4748	INDIAN BAY	COM	NFLD. - T.-N.	192
4748	RADWAY	VL	ALBERTA	192
4748	RAPIDES-DES-JOACHIMS	SD	QUEBEC	192
4748	SEMIAHMDO	R	B.C. - C.-B.	192
4752	KUPER ISLAND 7	R	B.C. - C.-B.	191
4752	MISSISSAGI RIVER 8	R	ONTARIO	191
4752	SUCKER CREEK 23	R	ONTARIO	191
4755	LITTLE SASKATCHEWAN 48	R	MANITOBA	190
4755	MACOUN	VL	SASKATCHEWAN	190
4755	PUSKIAKIWENIN 122	R	ALBERTA	190

TABLE 1. CENSUS SUBDIVISIONS IN DECREASING POPULATION ORDER, CANADA, 1981

TABLEAU 1. SUBDIVISIONS DE RECENSEMENT EN ORDRE DECROISSANT DE POPULATION, CANADA, 1981

RANK -- RANG	CENSUS SUBDIVISION -- SUBDIVISION DE RECENSEMENT	TYPE -- GENRE	PROVINCE	POPULATION
4758	EEL RIVER 3	R	N.B.	189
4758	LAC-DES-SEIZE-ILES	SD	QUEBEC	189
4758	MCLEAN	VL	SASKATCHEWAN	189
4758	TORRINGTON	VL	ALBERTA	189
4762	IMPROVEMENT DISTRICT NO. 24	ID	ALBERTA	188
4762	PACHEENA 1	R	B.C. - C.-B.	188
4762	RICHMOUND	VL	SASKATCHEWAN	188
4762	WHALE COVE	HAM	N.W.T. - T.N.-O.	188
4766	SANDY COVE	COM	NFLD. - T.-N.	187
4766	WHITEFISH LAKE 6	R	ONTARIO	187
4768	KENORA 38B	R	ONTARIO	186
4769	BLACK RIVER 9	R	MANITOBA	185
4769	CENTRAL BEDEQUE	VL	P.E.I. - I.P.-E.	185
4769	NEGUAGUON LAKE 25D	R	ONTARIO	185
4769	SAINTE-PAULE	SD	QUEBEC	185
4769	SQUINAS 2	R	B.C. - C.-B.	185
4774	BROCK	VL	SASKATCHEWAN	184
4774	CEYLON	VL	SASKATCHEWAN	184
4774	CREELMAN	VL	SASKATCHEWAN	184
4774	SAINT-VIATEUR	P	QUEBEC	184
4774	STONE 1	R	B.C. - C.-B.	184
4779	JACKHEAD 43	R	MANITOBA	183
4779	PONSONBY	CT	QUEBEC	183
4781	BIG GRASSY RIVER 35G	R	ONTARIO	182
4781	FRANCIS	T	SASKATCHEWAN	182
4781	TYNE VALLEY	VL	P.E.I. - I.P.-E.	182
4784	REDSTONE FLAT 1	R	B.C. - C.-B.	181
4784	TOGO	VL	SASKATCHEWAN	181
4786	LOMOND	VL	ALBERTA	180
4787	BAFFIN, UNORGANIZED	UND	N.W.T. - T.N.-O.	178
4787	JOLY	TP	ONTARIO	178
4787	MEACHAM	VL	SASKATCHEWAN	178
4787	TRAMPING LAKE	VL	SASKATCHEWAN	178
4791	KINGS, ROYALTY	LOT	P.E.I. - I.P.-E.	177
4791	PARADISE VALLEY	VL	ALBERTA	177
4793	FORT WARE 1	R	B.C. - C.-B.	176
4793	IMPROVEMENT DISTRICT NO. 4	ID	ALBERTA	176
4793	PRINCE ALBERT NATIONAL PARK	UNO	SASKATCHEWAN	176
4793	WILLIAMS LAKE 1	R	B.C. - C.-B.	176
4797	CHAMPLAIN, PARTIE RESERVOIR-BLANC	UND	QUEBEC	175
4797	COMOX 1	R	B.C. - C.-B.	175
4797	DIVISION NO. 8, SUBD. C	SUN	NFLD. - T.-N.	175
4797	HUSSAR	VL	ALBERTA	175
4797	PLENTY	VL	SASKATCHEWAN	175
4797	SAINT-JACQUES-LE-MAJEUR-DE-WOLFESTOWN	P	QUEBEC	175
4797	TOWNSHIP 66	LOT	P.E.I. - I.P.-E.	175
4797	TUGASKE	VL	SASKATCHEWAN	175
4805	HILLSBOROUGH NO. 132	RM	SASKATCHEWAN	174
4805	LENNOX ISLAND 1	R	P.E.I. - I.P.-E.	174
4805	MADAWASKA	PAR	N.B.	174
4805	PAULATUK	SET	N.W.T. - T.N.-O.	174
4809	CADILLAC	VL	SASKATCHEWAN	173
4809	POMQUET AND AFTON 23	R	N.S. - N.-E.	173
4811	BOTHA	VL	ALBERTA	172
4811	BRETHOUR	TP	ONTARIO	172
4811	PLATE COVE EAST	COM	NFLD. - T.-N.	172
4811	SERPENT RIVER 7	R	ONTARIO	172
4815	CHITEK LAKE	RV	SASKATCHEWAN	170
4815	THORNLOE	VL	ONTARIO	170
4815	WELWYN	VL	SASKATCHEWAN	170
4818	ALIDA	VL	SASKATCHEWAN	169
4818	QUINTON	VL	SASKATCHEWAN	169
4818	SCEPTRE	VL	SASKATCHEWAN	169
4818	WASECA	VL	SASKATCHEWAN	169
4818	WOODSTOCK 23	R	N.B.	169
4823	BRADWELL	VL	SASKATCHEWAN	168
4823	BROUGHAM	TP	ONTARIO	168

TABLE 1. CENSUS SUBDIVISIONS IN DECREASING POPULATION ORDER, CANADA, 1981

TABLEAU 1. SUBDIVISIONS DE RECENSEMENT EN ORDRE DECREOISSANT DE POPULATION, CANADA, 1981

RANK -- RANG	CENSUS SUBDIVISION -- SUBDIVISION DE RECENSEMENT	TYPE -- GENRE	PROVINCE	POPULATION
4823	EYEBROW	VL	SASKATCHEWAN	168
4823	GLEN EWEN	VL	SASKATCHEWAN	168
4823	RESOLUTE BAY	SET	N.W.T. - T.N.-O.	168
4828	BIRDTAIL CREEK 57	R	MANITOBA	167
4828	ILE-D'ENTREE	VL	QUEBEC	167
4830	FROBISHER	VL	SASKATCHEWAN	166
4830	PARRY SOUND, UNORGANIZED, NORTH EAST PART	UND	ONTARIO	166
4830	SEINE RIVER 23A	R	ONTARIO	166
4833	HYAS	VL	SASKATCHEWAN	165
4833	SAINTS-MARTYRS-CANADIENS	P	QUEBEC	165
4835	CALDER	VL	SASKATCHEWAN	164
4835	EBENEZER	VL	SASKATCHEWAN	164
4835	HIAWATHA 36	R	ONTARIO	164
4835	LIMERICK	VL	SASKATCHEWAN	164
4835	NORTH PORTAL	VL	SASKATCHEWAN	164
4835	PORT KIRWAN	COM	NFLD. - T.-N.	164
4841	CANDO	VL	SASKATCHEWAN	163
4841	DEWBERRY	VL	ALBERTA	163
4841	MEDSTEAD	VL	SASKATCHEWAN	163
4841	NEW GLASGOW	VL	QUEBEC	163
4841	THE PAS 21I	R	MANITOBA	163
4841	VICTORIA	VL	P.E.I. - I.P.-E.	163
4841	WABASCA 166C	R	ALBERTA	163
4848	BEDEQUE	VL	P.E.I. - I.P.-E.	162
4848	FONTAINEBLEAU	SD	QUEBEC	162
4848	JANVIER 194	R	ALBERTA	162
4851	SACHS HARBOUR	SET	N.W.T. - T.N.-O.	161
4851	SKWAH 4	R	B.C. - C.-B.	161
4853	CAPE MUDGE 10	R	B.C. - C.-B.	159
4853	RABBIT LAKE	VL	SASKATCHEWAN	159
4855	YARBO	VL	SASKATCHEWAN	158
4856	ALLEYN ET CAWOOD	CU	QUEBEC	157
4856	KEESEEKOWENIN 61	R	MANITOBA	157
4856	ST. BENEDICT	VL	SASKATCHEWAN	157
4859	ARROWWOOD	VL	ALBERTA	156
4859	HALKIRK	VL	ALBERTA	156
4859	LANCER	VL	SASKATCHEWAN	156
4859	ST. LOUIS	VL	P.E.I. - I.P.-E.	156
4859	WINISK 90	R	ONTARIO	156
4864	CHUM CREEK 2	R	B.C. - C.-B.	155
4864	CRANE RIVER 51	R	MANITOBA	155
4864	DEADMAN'S CREEK	R	B.C. - C.-B.	155
4864	FERINTOSH	VL	ALBERTA	155
4864	MERVIN	VL	SASKATCHEWAN	155
4864	RISTIGOUCHE, PARTIE SUD-EST	CT	QUEBEC	155
4870	PORT ANSDN	COM	NFLD. - T.-N.	154
4871	CONSUL	VL	SASKATCHEWAN	153
4871	MARGO	VL	SASKATCHEWAN	153
4873	DOUGLAS LAKE 3	R	B.C. - C.-B.	152
4873	GALAHAD	VL	ALBERTA	152
4875	BRIERCREST	VL	SASKATCHEWAN	151
4875	SAINT-HERMENEGILDE	VL	QUEBEC	151
4877	BAIE-JOHAN-BEETZ	SD	QUEBEC	150
4877	EDBERG	VL	ALBERTA	150
4877	PILGER	VL	SASKATCHEWAN	150
4877	PLUNKETT	VL	SASKATCHEWAN	150
4881	BONAVENTURE, NON ORGANISE	UND	QUEBEC	149
4881	KANGIQSUALUJJUAQ	VL	QUEBEC	149
4883	CZAR	VL	ALBERTA	148
4883	LAC-EDOUARD	SD	QUEBEC	148
4883	MUNSON	VL	ALBERTA	148
4883	SWAN RIVER 150E	R	ALBERTA	148
4887	BELLBURNS	COM	NFLD. - T.-N.	147
4888	COLDWATER 1	R	B.C. - C.-B.	146
4888	GAUTHIER	ID	ONTARIO	146
4888	MINBURN	VL	ALBERTA	146
4888	NICOLA LAKE 1	R	B.C. - C.-B.	146

TABLE 1. CENSUS SUBDIVISIONS IN DECREASING POPULATION ORDER, CANADA, 1981

TABLEAU 1. SUBDIVISIONS DE RECENSEMENT EN ORDRE DECROISSANT DE POPULATION, CANADA, 1981

RANK -- RANG	CENSUS SUBDIVISION -- SUBDIVISION DE RECENSEMENT	TYPE -- GENRE	PROVINCE	POPULATION
4892	DIVISION NO. 17, UNORGANIZED	UNO	MANITOBA	145
4892	QUAQTAQ	VL	QUEBEC	145
4894	HILTON	TP	ONTARIO	144
4894	JOCELYN	TP	ONTARIO	144
4896	DETAH	SET	N.W.T. - T.N.-O.	143
4896	EDENWOLD	VL	SASKATCHEWAN	143
4896	ELSTOW	VL	SASKATCHEWAN	143
4896	RAINY LAKE 17A	R	ONTARIO	143
4896	STENEN	VL	SASKATCHEWAN	143
4901	DERWENT	VL	ALBERTA	142
4901	DOKIS 9	R	ONTARIO	142
4901	ROCHE PERCEE	VL	SASKATCHEWAN	142
4901	SAINT-HILAIRE-DE-DORSET	P	QUEBEC	142
4901	STORTHOAKS	VL	SASKATCHEWAN	142
4906	FLEMING	T	SASKATCHEWAN	141
4906	POINT LANCE	COM	NFLD. - T.-N.	141
4908	POINT AU GAUL	COM	NFLD. - T.-N.	140
4908	ST. GREGOR	VL	SASKATCHEWAN	140
4908	TALL CREE 173A	R	ALBERTA	140
4911	BEAR ISLAND 1	R	ONTARIO	139
4911	BITTERN LAKE	VL	ALBERTA	139
4913	CAMERON	ID	ONTARIO	138
4913	LAC-SERGEANT	V	QUEBEC	138
4913	NORTHWEST ANGLE 33B	R	ONTARIO	138
4916	DIVISION NO. 7, SUBD. I	SUN	NFLD. - T.-N.	137
4916	HAWARDEN	VL	SASKATCHEWAN	137
4916	KLICKKUMCHEEN 18	R	B.C. - C.-B.	137
4916	TURNOR LAKE 193B	R	SASKATCHEWAN	137
4916	WRIGLEY	SET	N.W.T. - T.N.-O.	137
4921	CHAMBERLAIN	VL	SASKATCHEWAN	136
4922	AHAMINAQUUS 12	R	B.C. - C.-B.	135
4922	KEBAOWEK 12	R	QUEBEC	135
4922	LIBERTY	VL	SASKATCHEWAN	135
4922	SIK-E-DAKH 2	R	B.C. - C.-B.	135
4926	HAGWILGET 1	R	B.C. - C.-B.	134
4926	LITTLE RED RIVER 106C	R	SASKATCHEWAN	134
4926	MANITOU BEACH	VL	SASKATCHEWAN	134
4926	RIDGEDALE	VL	SASKATCHEWAN	134
4926	STELLAQUO 5	R	B.C. - C.-B.	134
4931	MACRORIE	VL	SASKATCHEWAN	133
4931	RAMA	VL	SASKATCHEWAN	133
4931	STEWART VALLEY	VL	SASKATCHEWAN	133
4934	AYLSHAM	VL	SASKATCHEWAN	132
4934	CORYATSAQUA 2	R	B.C. - C.-B.	132
4934	HAZLET	VL	SASKATCHEWAN	132
4934	MISTATIM	VL	SASKATCHEWAN	132
4934	NAPINKA	VL	MANITOBA	132
4934	NAUTLEY 1	R	B.C. - C.-B.	132
4934	WITCHEKAN LAKE 117	R	SASKATCHEWAN	132
4941	BROKENHEAD 4	R	MANITOBA	131
4941	LILLOOET 1	R	B.C. - C.-B.	131
4941	MINTON	VL	SASKATCHEWAN	131
4941	YELLOW CREEK	VL	SASKATCHEWAN	131
4945	BURRARD INLET 3	R	B.C. - C.-B.	130
4946	ANEROID	VL	SASKATCHEWAN	129
4946	DUBUC	VL	SASKATCHEWAN	129
4946	DUVAL	VL	SASKATCHEWAN	129
4946	HOGAN'S POND	T	NFLD. - T.-N.	129
4946	KEELS	COM	NFLD. - T.-N.	129
4946	LAC-PARE	P	QUEBEC	129
4946	MINISTIKWAN 161A	R	SASKATCHEWAN	129
4946	SHEEN, ESHER, ABERDEEN ET MALAKOFF	CU	QUEBEC	129
4954	FORT NELSON 2	R	B.C. - C.-B.	128
4954	HUGHES BROOK	COM	NFLD. - T.-N.	128
4954	THE KEY 65	R	SASKATCHEWAN	128
4957	MACNUTT	VL	SASKATCHEWAN	127
4957	SUDBURY, UNORGANIZED, SOUTH PART	UNO	ONTARIO	127

TABLE 1. CENSUS SUBDIVISIONS IN DECREASING POPULATION ORDER, CANADA, 1981

TABLEAU 1. SUBDIVISIONS DE RECENSEMENT EN ORDRE DECROISSANT DE POPULATION, CANADA, 1981

RANK -- RANG	CENSUS SUBDIVISION -- SUBDIVISION DE RECENSEMENT	TYPE -- GENRE	PROVINCE	POPULATION
4959	LONG LAKE 77	R	ONTARIO	126
4959	NORTH THOMPSON 1	R	B.C. - C.-B.	126
4959	SEBA BEACH	SV	ALBERTA	126
4962	GRAND-LAC-VICTORIA	S-E	QUEBEC	125
4962	HALBRITE	VL	SASKATCHEWAN	125
4962	HAMPDEN	CT	QUEBEC	125
4962	ROCKY BAY 1	R	ONTARIO	125
4966	BLADWORTH	VL	SASKATCHEWAN	124
4966	BULYEA	VL	SASKATCHEWAN	124
4966	DUNTARA	COM	NFLD. - T.-N.	124
4966	HAZENMORE	VL	SASKATCHEWAN	124
4966	LAKE HELEN 53A	R	ONTARIO	124
4966	NEVILLE	VL	SASKATCHEWAN	124
4972	GEORGINA ISLAND 33	R	ONTARIO	123
4972	SLOSH 1	R	B.C. - C.-B.	123
4972	VAL-RACINE	P	QUEBEC	123
4975	KITWILLUCHSILT 7	R	B.C. - C.-B.	122
4975	LAVOY	VL	ALBERTA	122
4975	SAINT-VENANT-DE-HEREFORD	P	QUEBEC	122
4975	SHOAL LAKE (PART) (34B2) 34B	R	ONTARIO	122
4979	CUMBERLAND 20	R	SASKATCHEWAN	121
4979	EAGLE LAKE 27	R	ONTARIO	121
4979	HOUPSITAS 6	R	B.C. - C.-B.	121
4979	LOVE	VL	SASKATCHEWAN	121
4979	MARQUIS	VL	SASKATCHEWAN	121
4979	MUSKRAT DAM LAKE	R	ONTARIO	121
4979	NUUAUTIN 2	R	B.C. - C.-B.	121
4979	SAHHALTKUM 4	R	B.C. - C.-B.	121
4987	ARCTIC RED RIVER	SET	N.W.T. - T.N.-D.	120
4987	VEREGIN	VL	SASKATCHEWAN	120
4989	IMPROVEMENT DISTRICT NO. 6	ID	ALBERTA	119
4989	MAJOR	VL	SASKATCHEWAN	119
4989	UPPER SUMAS 6	R	B.C. - C.-B.	119
4992	BONAPARTE 3	R	B.C. - C.-B.	118
4993	ESCDUMAINS 25	R	QUEBEC	117
4994	GOODEVE	VL	SASKATCHEWAN	116
4995	DILKE	VL	SASKATCHEWAN	115
4995	MAKWA	VL	SASKATCHEWAN	115
4995	MARTEN FALLS 65	R	ONTARIO	115
4998	CODERRE	VL	SASKATCHEWAN	114
4998	EAST MOBERLY LAKE 169	R	B.C. - C.-B.	114
4998	SPEERS	VL	SASKATCHEWAN	114
4998	WE-NON-CHA	RV	SASKATCHEWAN	114
4998	WORTHINGTON	TP	ONTARIO	114
4998	ZEALANDIA	T	SASKATCHEWAN	114
5004	MCADAM	PAR	N.B.	113
5004	SQUAWKUM CREEK 3	R	B.C. - C.-B.	113
5004	WEEKES	VL	SASKATCHEWAN	113
5004	WHITE CAP 94	R	SASKATCHEWAN	113
5008	B-SAY-TAH	VL	SASKATCHEWAN	112
5008	BUENA VISTA	VL	SASKATCHEWAN	112
5008	HORSE LAKES 152B	R	ALBERTA	112
5008	KILLALY	VL	SASKATCHEWAN	112
5008	OROMOCTO 26	R	N.B.	112
5013	DIVISION NO. 2, SUBD. H	SUN	NFLD. - T.-N.	110
5013	DIVISION NO. 7, SUBD. A	SUN	NFLD. - T.-N.	110
5013	OPITSAT 1	R	B.C. - C.-B.	110
5013	RAT PORTAGE 38A	R	ONTARIO	110
5013	SOOWAHLIE 14	R	B.C. - C.-B.	110
5018	CAMPBELL RIVER 11	R	B.C. - C.-B.	109
5018	MENDHAM	VL	SASKATCHEWAN	109
5018	VINOY	SD	QUEBEC	109
5021	BEATTY	VL	SASKATCHEWAN	108
5022	ANTLER	VL	SASKATCHEWAN	107
5022	MATTAGAMI 71	R	ONTARIO	107
5024	GRISE FIORD	SET	N.W.T. - T.N.-D.	106
5024	HALFWAY RIVER 168	R	B.C. - C.-B.	106

TABLE 1. CENSUS SUBDIVISIONS IN DECREASING POPULATION ORDER, CANADA, 1981

TABLEAU 1. SUBDIVISIONS DE RECENSEMENT EN ORDRE DECROISSANT DE POPULATION, CANADA, 1981

RANK -- RANG	CENSUS SUBDIVISION -- SUBDIVISION DE RECENSEMENT	TYPE -- GENRE	PROVINCE	POPULATION
5026	FOSSTON	VL	SASKATCHEWAN	105
5026	KOOTENAY 1	R	B.C. - C.-B.	105
5026	SAKIMAY 74	R	SASKATCHEWAN	105
5029	PARKSIDE	VL	SASKATCHEWAN	104
5029	STAR BLANKET 83	R	SASKATCHEWAN	104
5031	CHILD LAKE 164A	R	ALBERTA	103
5031	MCTAGGART	VL	SASKATCHEWAN	103
5031	QUATSINO SUBDIVISION 1B	R	B.C. - C.-B.	103
5034	AUPALUK	VL	QUEBEC	102
5034	GALLANTS	COM	NFLD. - T.-N.	102
5034	MATTAWAN	TP	ONTARIO	102
5037	ALERT BAY 1	R	B.C. - C.-B.	101
5037	BRODERICK	VL	SASKATCHEWAN	101
5037	KATZIE 1	R	B.C. - C.-B.	101
5037	LABELLE, PARTIE LAC-DU-SOURD	UNO	QUEBEC	101
5037	LAKE ALMA	VL	SASKATCHEWAN	101
5037	PIAPOT	VL	SASKATCHEWAN	101
5037	RUSH LAKE	VL	SASKATCHEWAN	101
5044	MILO	VL	ALBERTA	100
5044	SALLY'S COVE	COM	NFLD. - T.-N.	100
5046	BROWNLEE	VL	SASKATCHEWAN	99
5046	DIVISION NO. 9, SUBD. G	SUN	NFLD. - T.-N.	99
5046	FENWOOD	VL	SASKATCHEWAN	99
5046	GRANDMOTHER'S BAY 219	R	SASKATCHEWAN	99
5046	ILE-CADIEUX	V	QUEBEC	99
5046	NOTRE-DAME-DES-SEPT-DOULEURS	P	QUEBEC	99
5046	VAL QUENTIN	SV	ALBERTA	99
5053	AHAHSWINIS 1	R	B.C. - C.-B.	98
5053	BLUE	TP	ONTARIO	98
5053	COLUMBIA LAKE 3	R	B.C. - C.-B.	98
5056	BUCTOUCHE 16	R	N.B.	97
5056	SMILEY	VL	SASKATCHEWAN	97
5056	TSIMPSEAN 2	R	B.C. - C.-B.	97
5059	LITTLE BLACK BEAR 84	R	SASKATCHEWAN	96
5059	SCOTCHFORT 4	R	P.E.I. - I.P.-E.	96
5059	SENLAC	VL	SASKATCHEWAN	96
5059	TALL CREE 173	R	ALBERTA	96
5059	VICEROY	VL	SASKATCHEWAN	96
5059	WARSPITE	VL	ALBERTA	96
5065	DENHOLM	VL	SASKATCHEWAN	95
5065	PAVILION 1	R	B.C. - C.-B.	95
5067	ALVENA	VL	SASKATCHEWAN	94
5067	BOYER 164	R	ALBERTA	94
5067	LEROSS	VL	SASKATCHEWAN	94
5070	ARRAN	VL	SASKATCHEWAN	93
5070	MALACHAN 11	R	B.C. - C.-B.	93
5072	BARRIE ISLAND	TP	ONTARIO	92
5072	BISCAY BAY	COM	NFLD. - T.-N.	92
5072	CARRAGANA	VL	SASKATCHEWAN	92
5072	CLUNY	VL	ALBERTA	92
5072	KENDAL	VL	SASKATCHEWAN	92
5072	WAHPATON 94A	R	SASKATCHEWAN	92
5078	ERNFOLD	VL	SASKATCHEWAN	91
5078	SUCKER RIVER 156C	R	SASKATCHEWAN	91
5080	BENSON	VL	SASKATCHEWAN	90
5080	FLAXCOMBE	VL	SASKATCHEWAN	90
5080	SKEMEOSKUANKIN 7 AND 8	R	B.C. - C.-B.	90
5080	TEMISCAMINGUE, PARTIE LAC-DES-QUINZE	UNO	QUEBEC	90
5080	TUXFORD	VL	SASKATCHEWAN	90
5080	WEIRDALE	VL	SASKATCHEWAN	90
5086	BLUEBERRY RIVER 205	R	B.C. - C.-B.	89
5086	HALALT 2	R	B.C. - C.-B.	89
5086	SHESHEGWANING 20	R	ONTARIO	89
5089	BIG HORN 144A	R	ALBERTA	88
5089	MALAHAT 11	R	B.C. - C.-B.	88
5089	NEW CREDIT (PART) 40A	R	ONTARIO	88
5089	SHUSWAP	R	B.C. - C.-B.	88

TABLE 1. CENSUS SUBDIVISIONS IN DECREASING POPULATION ORDER, CANADA, 1981

TABLEAU 1. SUBDIVISIONS DE RECENSEMENT EN ORDRE DECREISSANT DE POPULATION, CANADA, 1981

RANK -- RANG	CENSUS SUBDIVISION -- SUBDIVISION DE RECENSEMENT	TYPE -- GENRE	PROVINCE	POPULATION
5093	DAKOTA PLAINS 6A	R	MANITOBA	87
5093	OKANESE 82	R	SASKATCHEWAN	87
5093	RUMSEY	VL	ALBERTA	87
5096	BABINE 6	R	B.C. - C.-B.	86
5096	GLENTWORTH	VL	SASKATCHEWAN	86
5096	NORGLENWOLD	SV	ALBERTA	86
5099	GLENSIDE	VL	SASKATCHEWAN	85
5099	NAHANNI BUTTE	SET	N.W.T. - T.N. -O.	85
5099	NEKANEET 160A	R	SASKATCHEWAN	85
5099	STRONGFIELD	VL	SASKATCHEWAN	85
5103	NEQUATQUE 1	R	B.C. - C.-B.	84
5104	GOLDEN PRAIRIE	VL	SASKATCHEWAN	83
5105	HOLACHTEN 8	R	B.C. - C.-B.	82
5105	MA-ME-O BEACH	SV	ALBERTA	82
5105	QUINSAM 12	R	B.C. - C.-B.	82
5105	SETON LAKE 5A	R	B.C. - C.-B.	82
5105	SHEGUIANDAH 24	R	ONTARIO	82
5110	BABINE 25	R	B.C. - C.-B.	81
5110	BECHER BAY 1	R	B.C. - C.-B.	81
5110	COLD LAKE 149B	R	ALBERTA	81
5110	FIFE LAKE	VL	SASKATCHEWAN	81
5110	FRENCH RIVER 13	R	ONTARIO	81
5110	QUAEE 7	R	B.C. - C.-B.	81
5110	VAWN	VL	SASKATCHEWAN	81
5117	GULL LAKE	SV	ALBERTA	80
5117	HEART LAKE 167	R	ALBERTA	80
5117	MARKINCH	VL	SASKATCHEWAN	80
5117	RAINY LAKE 26A	R	ONTARIO	80
5117	WEBB	VL	SASKATCHEWAN	80
5122	MARENGO	VL	SASKATCHEWAN	79
5122	TSAWWASSEN	R	B.C. - C.-B.	79
5124	BIRSAV	VL	SASKATCHEWAN	78
5124	DRINKWATER	VL	SASKATCHEWAN	78
5124	KIPPASE 2	R	B.C. - C.-B.	78
5124	NANOOSE	R	B.C. - C.-B.	78
5124	NAZCO 20	R	B.C. - C.-B.	78
5124	PAYS PLAT 51	R	ONTARIO	78
5124	SANDY BEACH	SV	ALBERTA	78
5124	SPRUCE LAKE	VL	SASKATCHEWAN	78
5132	DIVISION NO. 10, SUBD. A	SUN	NFLD. - T.-N.	77
5132	DOG CREEK 1	R	B.C. - C.-B.	77
5132	LA LOCHE 223	R	SASKATCHEWAN	77
5132	SHAWANAGA 17	R	ONTARIO	77
5132	SWAN LAKE 65C	R	MANITOBA	77
5132	TASIUUAQ	VL	QUEBEC	77
5138	DUFF	VL	SASKATCHEWAN	76
5138	NANCUT 3	R	B.C. - C.-B.	76
5140	LAC-SAINT-JOSEPH	V	QUEBEC	75
5140	NANAIMO RIVER 4	R	B.C. - C.-B.	75
5140	WABIGOON LAKE 27	R	ONTARIO	75
5143	ANACLA 12	R	B.C. - C.-B.	74
5143	CRESTON 1	R	B.C. - C.-B.	74
5143	FAIRLIGHT	VL	SASKATCHEWAN	74
5143	MOOSE DEER POINT 79	R	ONTARIO	74
5143	OYSTER BAY 12	R	B.C. - C.-B.	74
5143	PENZANCE	VL	SASKATCHEWAN	74
5149	CHAWUTHEN 4	R	B.C. - C.-B.	73
5149	DOIG RIVER 206	R	B.C. - C.-B.	73
5149	HUBBARD	VL	SASKATCHEWAN	73
5149	KRYDOR	VL	SASKATCHEWAN	73
5149	SHAMROCK	VL	SASKATCHEWAN	73
5154	GIBSON 31	R	ONTARIO	72
5154	GLADMAR	VL	SASKATCHEWAN	72
5154	HAIRY HILL	VL	ALBERTA	72
5154	KITSUMKAYLUM 1	R	B.C. - C.-B.	72
5154	THOMPSON	TP	ONTARIO	72
5154	TRIBUNE	VL	SASKATCHEWAN	72

TABLE 1. CENSUS SUBDIVISIONS IN DECREASING POPULATION ORDER, CANADA, 1981

TABLEAU 1. SUBDIVISIONS DE RECENSEMENT EN ORDRE DECREOISSANT DE POPULATION, CANADA, 1981

RANK -- RANG	CENSUS SUBDIVISION -- SUBDIVISION DE RECENSEMENT	TYPE -- GENRE	PROVINCE	POPULATION
5154	WROXTON	VL	SASKATCHEWAN	72
5161	FERLAND	VL	SASKATCHEWAN	71
5162	BRIDGE RIVER 1	R	B.C. - C.-B.	70
5162	DAUPHIN RIVER 48A	R	MANITOBA	70
5162	FORGET	VL	SASKATCHEWAN	70
5162	OKANAGAN (PART) 1	R	B.C. - C.-B.	70
5162	SWITSEMALPH 6	R	B.C. - C.-B.	70
5162	TOOSEY 1	R	B.C. - C.-B.	70
5168	BELLE PLAINE	VL	SASKATCHEWAN	69
5168	FINDLATER	VL	SASKATCHEWAN	69
5168	JEAN MARIE RIVER	SET	N.W.T. - T.N.-O.	69
5168	MEYRONNE	VL	SASKATCHEWAN	69
5168	SNARE LAKES	SET	N.W.T. - T.N.-O.	69
5173	BANGOR	VL	SASKATCHEWAN	68
5173	COLE BAY 3	R	B.C. - C.-B.	68
5173	DAY STAR B7	R	SASKATCHEWAN	68
5173	ESTEREL	V	QUEBEC	68
5173	TOBACCO PLAINS 2	R	B.C. - C.-B.	68
5173	WOODROW	VL	SASKATCHEWAN	68
5173	YELLOWSTONE	SV	ALBERTA	68
5180	JEAN BAPTISTE GAMBLER 183	R	ALBERTA	67
5180	LAKE OF THE WOODS 37	R	ONTARIO	67
5180	UNION BAY 4	R	B.C. - C.-B.	67
5183	BRACKEN	VL	SASKATCHEWAN	66
5183	ROSEAU RAPIDS 2A	R	MANITOBA	66
5185	HERSCHEL	VL	SASKATCHEWAN	65
5185	KINGSFORD	ID	ONTARIO	65
5185	LESLIE	VL	SASKATCHEWAN	65
5185	PINCHIE 2	R	B.C. - C.-B.	65
5185	SAINT-BENOIT-DU-LAC	SD	QUEBEC	65
5190	ATWATER	VL	SASKATCHEWAN	64
5190	CHEAM 1	R	B.C. - C.-B.	64
5192	JOLIETTE, NON ORGANISE	UNO	QUEBEC	63
5192	ST. BASILE 10	R	N.B.	63
5192	STURGEON POINT	VL	ONTARIO	63
5192	SUCCESS	VL	SASKATCHEWAN	63
5192	TEMISCAMINGUE, PARTIE ROULIER	UNO	QUEBEC	63
5197	AYLESBURY	VL	SASKATCHEWAN	62
5197	DOLLARD	VL	SASKATCHEWAN	62
5197	KHEDIVE	VL	SASKATCHEWAN	62
5197	TERRA NOVA	COM	NFLD. - T.-N.	62
5197	TSUSSIE 6	R	B.C. - C.-B.	62
5197	ZELMA	VL	SASKATCHEWAN	62
5203	ARELEE	VL	SASKATCHEWAN	60
5203	BAY CHIMD	SET	N.W.T. - T.N.-O.	60
5203	GIRVIN	VL	SASKATCHEWAN	60
5206	BIG ISLAND MAINLAND 93	R	ONTARIO	59
5206	BUSHE RIVER 207	R	ALBERTA	59
5206	LAKAHAMMEN 11	R	B.C. - C.-B.	59
5206	ROSS HAVEN	SV	ALBERTA	59
5206	SILTON	VL	SASKATCHEWAN	59
5206	SKULKAYN 10	R	B.C. - C.-B.	59
5206	TROUT LAKE	SET	N.W.T. - T.N.-O.	59
5213	GREGOIRE LAKE 176	R	ALBERTA	58
5213	SILVER SANDS	SV	ALBERTA	58
5213	SQUIAALA 7	R	B.C. - C.-B.	58
5216	COLVILLE LAKE	SET	N.W.T. - T.N.-O.	57
5216	EVESHAM	VL	SASKATCHEWAN	57
5216	STAWAMUS 24	R	B.C. - C.-B.	57
5219	COCHRANE, UNORGANIZED, SOUTH EAST PART	UNO	ONTARIO	56
5219	DAKOTA TIPI 1	R	MANITOBA	56
5219	INDIAN ISLAND 28	R	N.B.	56
5219	MCLEOD LAKE 1	R	B.C. - C.-B.	56
5219	PALMER	VL	SASKATCHEWAN	56
5219	PORT RADIUM	SET	N.W.T. - T.N.-O.	56
5219	REFUGE COVE 6	R	B.C. - C.-B.	56
5226	BIRCHCLIFF	SV	ALBERTA	55

TABLE 1. CENSUS SUBDIVISIONS IN DECREASING POPULATION ORDER, CANADA, 1981

TABLEAU 1. SUBDIVISIONS DE RECENSEMENT EN ORDRE DECROISSANT DE POPULATION, CANADA, 1981

RANK -- RANG	CENSUS SUBDIVISION -- SUBDIVISION DE RECENSEMENT	TYPE -- GENRE	PROVINCE	POPULATION
5226	ESOWISTA 3	R	B.C. - C.-B.	55
5226	NETHERHILL	VL	SASKATCHEWAN	55
5226	PROPHET RIVER 4	R	B.C. - C.-B.	55
5226	SOVEREIGN	VL	SASKATCHEWAN	55
5231	DUCK LAKE 76B	R	ONTARIO	54
5231	HEWARD	VL	SASKATCHEWAN	54
5231	KINLEY	VL	SASKATCHEWAN	54
5231	NESKAINLITH 2	R	B.C. - C.-B.	54
5231	PRIMATE	VL	SASKATCHEWAN	54
5231	ST. VICTOR	VL	SASKATCHEWAN	54
5231	WILLOWBROOK	VL	SASKATCHEWAN	54
5238	CAMBRIDGE 32	R	N.S. - N.-E.	53
5238	DIVISION ND. 9, SUBD. A	SUN	NFLD. - T.-N.	53
5238	GODDWATER	VL	SASKATCHEWAN	53
5238	HANDEL	VL	SASKATCHEWAN	53
5238	SKINS LAKE 16B	R	B.C. - C.-B.	53
5243	ADMIRAL	VL	SASKATCHEWAN	52
5243	JEDBURGH	VL	SASKATCHEWAN	52
5243	SWITSEMALPH 3	R	B.C. - C.-B.	52
5246	BARKMERE	V	QUEBEC	51
5246	SODA CREEK 1	R	B.C. - C.-B.	51
5246	SUNSET PDINT	SV	ALBERTA	51
5246	WABASCA 166B	R	ALBERTA	51
5250	KEELER	VL	SASKATCHEWAN	50
5250	KULSPAII 6	R	B.C. - C.-B.	50
5250	NODAITCH 10	R	B.C. - C.-B.	50
5250	WALORON	VL	SASKATCHEWAN	50
5254	DEEP CREEK 2	R	B.C. - C.-B.	49
5254	KLANKAMICH 17	R	B.C. - C.-B.	49
5254	OSAGE	VL	SASKATCHEWAN	49
5254	SASKATCHEWAN BEACH	VL	SASKATCHEWAN	49
5254	WEST COVE	SV	ALBERTA	49
5259	BIG HOLE TRACT B	R	N.B.	48
5259	GLIDDEN	VL	SASKATCHEWAN	48
5259	PARADISE GARDENS	SET	N.W.T. - T.N.-O.	48
5259	SALVADOR	VL	SASKATCHEWAN	48
5259	SHACKAN 11	R	B.C. - C.-B.	48
5259	STURGEON WEIR 184F	R	SASKATCHEWAN	48
5265	CHUCKUWAYHA 2	R	B.C. - C.-B.	47
5265	GADSBY	VL	ALBERTA	47
5265	NORTH BAY 5	R	B.C. - C.-B.	47
5265	RUTHILDA	VL	SASKATCHEWAN	47
5265	WAIWAKUM 14	R	B.C. - C.-B.	47
5270	CLARENDON	PAR	N.B.	46
5270	ENTERPRISE	SET	N.W.T. - T.N.-O.	46
5270	LAWRENCE POND	T	NFLD. - T.-N.	46
5270	MCMILLAN ISLAND 6	R	B.C. - C.-B.	46
5274	BONNYVILLE BEACH	SV	ALBERTA	45
5274	KATEPWA BEACH	VL	SASKATCHEWAN	45
5274	NEW THUNDERCHILD 115C	R	SASKATCHEWAN	45
5274	PAUL'S BASIN 2	R	B.C. - C.-B.	45
5274	TILT COVE	COM	NFLD. - T.-N.	45
5279	BEGANCOUR 11	R	QUEBEC	44
5279	COLGATE	VL	SASKATCHEWAN	44
5279	GWAYASDUMS 1	R	B.C. - C.-B.	44
5279	INKLUCKCHEEN 21	R	B.C. - C.-B.	44
5279	MATAPEDIA, PARTIE LAC-MATAPEDIA	UNO	QUEBEC	44
5279	PETERS 1	R	B.C. - C.-B.	44
5279	QUALICUM	R	B.C. - C.-B.	44
5279	RIVIERE-DU-LOUP, PARTIE WHITWORTH	UNO	QUEBEC	44
5279	SALMON RIVER 1	R	B.C. - C.-B.	44
5279	SQUAW-HAY-ONE 11	R	B.C. - C.-B.	44
5289	ALEXANDRIA 3	R	B.C. - C.-B.	43
5289	CHILCO LAKE 1A	R	B.C. - C.-B.	43
5289	DUNCAN'S 151A	R	ALBERTA	43
5289	ISLAND LAKE	SV	ALBERTA	43
5289	JOEYASKA 2	R	B.C. - C.-B.	43

TABLE 1. CENSUS SUBDIVISIONS IN DECREASING POPULATION ORDER, CANADA, 1981

TABLEAU 1. SUBDIVISIONS DE RECENSEMENT EN ORDRE DECROISSANT DE POPULATION, CANADA, 1981

RANK -- RANG	CENSUS SUBDIVISION -- SUBDIVISION DE RECENSEMENT	TYPE -- GENRE	PROVINCE	POPULATION
5289	KATIT 1	R	B.C. - C.-B.	43
5289	MAZENOD	VL	SASKATCHEWAN	43
5289	RIVIERE-PIGOU	SD	QUEBEC	43
5289	SEASPUNKUT 4	R	B.C. - C.-B.	43
5289	TANAKUT 4	R	B.C. - C.-B.	43
5289	VALPARAISO	VL	SASKATCHEWAN	43
5300	DECKER LAKE 10	R	B.C. - C.-B.	42
5300	GHOST LAKE	SV	ALBERTA	42
5300	KANNATA VALLEY	VL	SASKATCHEWAN	42
5300	ROCKHAVEN	VL	SASKATCHEWAN	42
5304	CAYDOOSH CREEK 1	R	B.C. - C.-B.	41
5304	DISLEY	VL	SASKATCHEWAN	41
5304	MADISON	VL	SASKATCHEWAN	41
5304	WOOD MOUNTAIN	VL	SASKATCHEWAN	41
5308	PABINEAU 11	R	N.B.	40
5308	ROBSART	VL	SASKATCHEWAN	40
5310	DIVISION NO. 18, UNORGANIZED, EAST PART	UND	MANITOBA	39
5310	FORT GEORGE 2	R	B.C. - C.-B.	39
5310	HUSTALEN 1	R	B.C. - C.-B.	39
5310	INSINGER	VL	SASKATCHEWAN	39
5310	ROCHON SANDS	SV	ALBERTA	39
5310	SEAICHEM 16	R	B.C. - C.-B.	39
5316	CHEKWELP 26	R	B.C. - C.-B.	38
5316	LOCKWOOD	VL	SASKATCHEWAN	38
5316	LOHBIEE 3	R	B.C. - C.-B.	38
5316	PLATO	VL	SASKATCHEWAN	38
5316	YEKWAUPSUM 18	R	B.C. - C.-B.	38
5321	BEAR RIVER (PART) 6	R	N.S. - N.-E.	37
5321	LOVERNA	VL	SASKATCHEWAN	37
5321	MATSQUI MAIN 2	R	B.C. - C.-B.	37
5321	NANAIMO RIVER 3	R	B.C. - C.-B.	37
5321	TESSIER	VL	SASKATCHEWAN	37
5326	ESQUIMALT	R	B.C. - C.-B.	36
5326	GORDON RIVER 2	R	B.C. - C.-B.	36
5326	IMPROVEMENT DISTRICT NO. 13	ID	ALBERTA	36
5326	KAKISA LAKE	SET	N.W.T. - T.N.-O.	36
5326	NESKAINLITH 1	R	B.C. - C.-B.	36
5331	BOUNTY	VL	SASKATCHEWAN	35
5331	SOUTH VIEW	SV	ALBERTA	35
5333	BURNS LAKE 18	R	B.C. - C.-B.	34
5333	GROS CAP 49	R	ONTARIO	34
5333	SPRINGWATER	VL	SASKATCHEWAN	34
5333	UPPER HAT CREEK 1	R	B.C. - C.-B.	34
5337	HALF MOON BAY	SV	ALBERTA	33
5338	STRYEN 9	R	B.C. - C.-B.	32
5338	TORK 7	R	B.C. - C.-B.	32
5338	YAKWEAKWIOOSE 12	R	B.C. - C.-B.	32
5341	GRANDVIEW	SV	ALBERTA	31
5341	KOPCHITCHIN 2	R	B.C. - C.-B.	31
5341	LOWER HAT CREEK 2	R	B.C. - C.-B.	31
5341	MAGNETAWAN 1	R	ONTARIO	31
5341	MONT-GABRIEL	V	QUEBEC	31
5341	MYSTERY LAKE	LGD	MANITOBA	31
5341	SCHKAM 2	R	B.C. - C.-B.	31
5341	SPRING VALLEY	VL	SASKATCHEWAN	31
5341	THE PAS 21B	R	MANITOBA	31
5350	ALEXANDRIA 1	R	B.C. - C.-B.	30
5350	CENTRAL ARCTIC, UNORGANIZED	UNO	N.W.T. - T.N.-O.	30
5350	DIVISION NO. 2, SUBD. G	SUN	NFLD. - T.-N.	30
5350	GOLDEN DAYS	SV	ALBERTA	30
5350	LOWER SIMILKAMEEN 2	R	B.C. - C.-B.	30
5350	SKWEAHM 10	R	B.C. - C.-B.	30
5350	WHISPERING PINES 4	R	B.C. - C.-B.	30
5357	CRYSTAL SPRINGS	SV	ALBERTA	29
5357	FREEMAN 150B	R	ALBERTA	29
5357	LEIPZIG	VL	SASKATCHEWAN	29
5357	OHAMIL 1	R	B.C. - C.-B.	29

TABLE 1. CENSUS SUBDIVISIONS IN DECREASING POPULATION ORDER, CANADA, 1981

TABLEAU 1. SUBDIVISIONS DE RECENSEMENT EN ORDRE DECREISSANT DE POPULATION, CANADA, 1981

RANK -- RANG	CENSUS SUBDIVISION -- SUBDIVISION DE RECENSEMENT	TYPE -- GENRE	PROVINCE	POPULATION
5357	PELICAN NARROWS	SV	ALBERTA	29
5357	SCUGOG 34	R	ONTARIO	29
5357	SHO-DOK 5	R	B.C. - C.-B.	29
5357	SOOKE 1	R	B.C. - C.-B.	29
5365	AUPE 6A	R	B.C. - C.-B.	28
5365	HARDY	VL	SASKATCHEWAN	28
5365	POPLAR BAY	SV	ALBERTA	28
5365	SAINTE-ANNE-DU-LAC	VL	QUEBEC	28
5369	CHEAKAMUS 11	R	B.C. - C.-B.	27
5369	COLD LAKE 149A	R	ALBERTA	27
5369	MEWATHA BEACH	SV	ALBERTA	27
5369	RUDELL	VL	SASKATCHEWAN	27
5369	SISKA FLAT 5B	R	B.C. - C.-B.	27
5369	THODE	RV	SASKATCHEWAN	27
5375	CARMICHAEL	VL	SASKATCHEWAN	26
5375	SAWRIDGE 150G	R	ALBERTA	26
5375	THESSALON 12	R	ONTARIO	26
5378	CANIM LAKE 2	R	B.C. - C.-B.	25
5378	CHAPLEAU 74A	R	ONTARIO	25
5378	DAFOE	VL	SASKATCHEWAN	25
5378	SPENCES BRIDGE 4	R	B.C. - C.-B.	25
5378	WEST BEND	VL	SASKATCHEWAN	25
5383	ADANAC	VL	SASKATCHEWAN	24
5383	KEEWATIN, UNORGANIZED	UNO	N.W.T. - T.N.-O.	24
5383	SKWAY 5	R	B.C. - C.-B.	24
5383	YARMOUTH 33	R	N.S. - N.-E.	24
5387	BARNSTON ISLAND 3	R	B.C. - C.-B.	23
5387	HENVEY INLET 2	R	ONTARIO	23
5387	INKLYUHKINATKO 2	R	B.C. - C.-B.	23
5387	MANTARID	VL	SASKATCHEWAN	23
5387	NANAIMO RIVER 2	R	B.C. - C.-B.	23
5387	NICKEYEAH 25	R	B.C. - C.-B.	23
5387	RICHARD	VL	SASKATCHEWAN	23
5387	TROUT LAKE ALEC 16	R	B.C. - C.-B.	23
5395	KAPASIWIN	SV	ALBERTA	22
5395	MATACHEWAN 72	R	ONTARIO	22
5395	NICKEL PALM 4	R	B.C. - C.-B.	22
5395	QUESNEL 1	R	B.C. - C.-B.	22
5395	SHACKLETON	VL	SASKATCHEWAN	22
5395	SUNSET BEACH	SV	ALBERTA	22
5395	TOBIN LAKE	RV	SASKATCHEWAN	22
5402	CHILHIL 6	R	B.C. - C.-B.	21
5402	FORT FOLLY 1	R	N.B.	21
5402	MONTCALM, NON ORGANISE	UNO	QUEBEC	21
5402	NECAIT 6	R	B.C. - C.-B.	21
5402	SHIELDS	RV	SASKATCHEWAN	21
5402	WILDCAT 12	R	N.S. - N.-E.	21
5408	BATHURST INLET	SET	N.W.T. - T.N.-O.	20
5408	DIVISION NO. 1, SUBD. J	SUN	NFLD. - T.-N.	20
5408	GOULAIS BAY 15A	R	ONTARIO	20
5408	LAWSON	VL	SASKATCHEWAN	20
5408	NUCHATL 1	R	B.C. - C.-B.	20
5408	ROCKY POINT 3	R	P.E.I. - I.P.-E.	20
5408	TIMISKAMING, UNORGANIZED, EAST PART	UNO	ONTARIO	20
5415	GALIANO ISLAND 9	R	B.C. - C.-B.	19
5415	KANAKA BAR 2	R	B.C. - C.-B.	19
5415	LYTTON 9A	R	B.C. - C.-B.	19
5415	METINOTA	VL	SASKATCHEWAN	19
5415	SILVER BEACH	SV	ALBERTA	19
5415	TUCKKWIDWUM 1	R	B.C. - C.-B.	19
5415	WEST MOBERLY LAKE 168A	R	B.C. - C.-B.	19
5422	GAMBLER 63	R	MANITOBA	18
5422	SANDY BEACH	RV	SASKATCHEWAN	18
5422	SCOTCH CREEK 4	R	B.C. - C.-B.	18
5422	SKAWAHL00K 1	R	B.C. - C.-B.	18
5422	SQUAAM 2	R	B.C. - C.-B.	18
5427	KATZIE 2	R	B.C. - C.-B.	17

TABLE 1. CENSUS SUBDIVISIONS IN DECREASING POPULATION ORDER, CANADA, 1981

TABLEAU 1. SUBDIVISIONS DE RECENSEMENT EN ORDRE DECROISSANT DE POPULATION, CANADA, 1981

RANK -- RANG	CENSUS SUBDIVISION -- SUBDIVISION DE RECENSEMENT	TYPE -- GENRE	PROVINCE	POPULATION
5427	MORELL 2	R	P.E.I. - I.P.-E.	17
5427	SAMSON 137A	R	ALBERTA	17
5427	SHEET HARBOUR 36	R	N.S. - N.-E.	17
5427	UNCHA LAKE 13A	R	B.C. - C.-B.	17
5432	KELFIELD	VL	SASKATCHEWAN	16
5432	KOWTAIN 17	R	B.C. - C.-B.	16
5432	MANITOULIN, UNORGANIZED, MAINLAND	UND	ONTARIO	16
5432	YALE TOWN 1	R	B.C. - C.-B.	16
5436	FONTAS 1	R	B.C. - C.-B.	15
5436	FORT RUPERT 1	R	B.C. - C.-B.	15
5436	ILE DORVAL	V	QUEBEC	15
5436	NICOMEN 1	R	B.C. - C.-B.	15
5436	RELIANCE	SET	N.W.T. - T.N.-O.	15
5436	SAWRIDGE 150H	R	ALBERTA	15
5436	SPUZZUM 1	R	B.C. - C.-B.	15
5443	DIVISION NO. 5, SUBD. D	SUN	NFLD. - T.-N.	14
5443	LAC-POULIN	VL	QUEBEC	14
5443	SAGUENAY, PARTIE RESERVOIR-MANICOUAGAN	UND	QUEBEC	14
5443	SEAH 5	R	B.C. - C.-B.	14
5447	GRIZZLY BEAR'S HEAD 110 AND LEAN MAN 111	R	SASKATCHEWAN	13
5447	LAKEVIEW	SV	ALBERTA	13
5447	TOWINOCK 2	R	B.C. - C.-B.	13
5447	VILLAGE ISLAND 1	R	B.C. - C.-B.	13
5447	ZOHT 4	R	B.C. - C.-B.	13
5452	BAEZAECO RIVER 25	R	B.C. - C.-B.	12
5452	CANOE CREEK 1	R	B.C. - C.-B.	12
5452	DUNCAN LAKE 12	R	B.C. - C.-B.	12
5452	PASHILQUA 2	R	B.C. - C.-B.	12
5452	SCOWLITZ 1	R	B.C. - C.-B.	12
5452	STORNOWAY	VL	SASKATCHEWAN	12
5452	THE PAS 21C	R	MANITOBA	12
5459	ALMA	PAR	N.B.	11
5459	HALIFAX, SUBD. H	SCM	N.S. - N.-E.	11
5459	INUVIK, UNORGANIZED	UND	N.W.T. - T.N.-O.	11
5459	RAINY LAKE 17B	R	ONTARIO	11
5459	RUBY CREEK 2	R	B.C. - C.-B.	11
5459	SEINE RIVER 23B	R	ONTARIO	11
5459	SUNDANCE BEACH	SV	ALBERTA	11
5459	WABASCA 166	R	ALBERTA	11
5467	BELLEAU	SD	QUEBEC	10
5467	LYTTON 4A	R	B.C. - C.-B.	10
5467	PUNTZI LAKE 2	R	B.C. - C.-B.	10
5467	QUEBEC, NON ORGANISE	UND	QUEBEC	10
5467	SKINS LAKE 16A	R	B.C. - C.-B.	10
5467	SKUPPAH 4	R	B.C. - C.-B.	10
5467	SKWAYAYNOPE 26	R	B.C. - C.-B.	10
5467	WAKAW LAKE	VL	SASKATCHEWAN	10
5467	WOOD MOUNTAIN 160	R	SASKATCHEWAN	10
5467	WOODY ISLAND	COM	NFLD. - T.-N.	10
5477	DOUGLAS 8	R	B.C. - C.-B.	9
5477	NOHOMEEN 23	R	B.C. - C.-B.	9
5477	PEMYNOOS 9	R	B.C. - C.-B.	9
5477	SKULKAYN 11	R	B.C. - C.-B.	9
5477	STUART BAY 6	R	B.C. - C.-B.	9
5482	BEAVER RANCH 163	R	ALBERTA	8
5482	BUFFALO POINT 36	R	MANITOBA	8
5482	HALHALAEDEN 14	R	B.C. - C.-B.	8
5482	ITASKA BEACH	SV	ALBERTA	8
5482	KAHNTAH 3	R	B.C. - C.-B.	8
5482	LOUIS SQUINAS RANCH 14	R	B.C. - C.-B.	8
5482	NESIKEP 6	R	B.C. - C.-B.	8
5482	SACHSA 4	R	B.C. - C.-B.	8
5482	SKWALI 3	R	B.C. - C.-B.	8
5482	TSEATAH 2	R	B.C. - C.-B.	8
5492	CLAOOSE 4	R	B.C. - C.-B.	7
5492	DIVISION NO. 5, SUBD. C	SUN	NFLD. - T.-N.	7
5492	FOUNTAIN 11	R	B.C. - C.-B.	7

TABLE 1. CENSUS SUBDIVISIONS IN DECREASING POPULATION ORDER, CANADA, 1981

TABLEAU 1. SUBDIVISIONS DE RECENSEMENT EN ORDRE DECROISSANT DE POPULATION, CANADA, 1981

RANK -- RANG	CENSUS SUBDIVISION -- SUBDIVISION DE RECENSEMENT	TYPE -- GENRE	PROVINCE	POPULATION
5492	FRANCOIS LAKE 7	R	B.C. - C.-B.	7
5492	GATINEAU, PARTIE LAC-PETAWAGA	UNO	QUEBEC	7
5492	HOPETOWN 10A	R	B.C. - C.-B.	7
5492	LAC-TREMBLANT-NORD	SD	QUEBEC	7
5492	MAYNE ISLAND 6	R	B.C. - C.-B.	7
5492	NAKAMUN PARK	SV	ALBERTA	7
5492	PONTIAC, PARTIE LE DOMAINE	UNO	QUEBEC	7
5492	SKOOKUMCHUCK 4	R	B.C. - C.-B.	7
5492	UPPER NEPA 6	R	B.C. - C.-B.	7
5504	ALEXIS CREEK 24	R	B.C. - C.-B.	6
5504	CLAKAMUCUS 2	R	B.C. - C.-B.	6
5504	NUMUKAMIS 1	R	B.C. - C.-B.	6
5504	PARRY SOUND, UNORGANIZED, WEST PART	UNO	ONTARIO	6
5504	POPKUM 1	R	B.C. - C.-B.	6
5504	PUCKATHOLETCHIN 11	R	B.C. - C.-B.	6
5504	SPINTLUM FLAT 3	R	B.C. - C.-B.	6
5504	SQUIAALA 8	R	B.C. - C.-B.	6
5512	ALEXIS CREEK 14	R	B.C. - C.-B.	5
5512	BERTHIER, NON ORGANISE	UNO	QUEBEC	5
5512	CASTLE ISLAND	SV	ALBERTA	5
5512	CHENAHKINT 12	R	B.C. - C.-B.	5
5512	DONCASTER 17	R	QUEBEC	5
5512	FOUNTAIN 3	R	B.C. - C.-B.	5
5512	HORTON 35	R	N.S. - N.-E.	5
5512	OREGON JACK CREEK 3	R	B.C. - C.-B.	5
5512	PAPYUM 27	R	B.C. - C.-B.	5
5512	SAINT-FIDELE-DE-RISTIGOUCHE	SD	QUEBEC	5
5512	TSUKAN 12	R	B.C. - C.-B.	5
5512	YUQUOT 1	R	B.C. - C.-B.	5
5524	ARGENTIA BEACH	SV	ALBERTA	4
5524	BODTHROYD 5A	R	B.C. - C.-B.	4
5524	COCKBURN ISLAND	TP	ONTARIO	4
5524	COWICHAN 9	R	B.C. - C.-B.	4
5524	DIVISION NO. 3, SUBD. A	SUN	NFLD. - T.-N.	4
5524	DIVISION NO. 20, UNORGANIZED, SOUTH PART	UNO	MANITOBA	4
5524	HESQUIAT 1	R	B.C. - C.-B.	4
5524	INKAHTSAPH 6	R	B.C. - C.-B.	4
5524	KIL-PAH-LAS 3	R	B.C. - C.-B.	4
5524	KLEETLEKUT 22	R	B.C. - C.-B.	4
5524	NEKALLISTON 2	R	B.C. - C.-B.	4
5524	RIMOUSKI, PARTIE LAC-MISTIGOUGECHÉ	UNO	QUEBEC	4
5524	SHOAL LAKE (PART) 40	R	MANITOBA	4
5524	THEIK 2	R	B.C. - C.-B.	4
5524	THOS SQUINAS RANCH 2A	R	B.C. - C.-B.	4
5524	TOWDYSTAN LAKE 3	R	B.C. - C.-B.	4
5524	WOOD'S ISLAND	COM	NFLD. - T.-N.	4
5541	CHARLEVOIX-EST, PARTIE MONT-ELIE	UNO	QUEBEC	3
5541	COQUITLAM 2	R	B.C. - C.-B.	3
5541	DOG CREEK 2	R	B.C. - C.-B.	3
5541	ELHLATEESE 2	R	B.C. - C.-B.	3
5541	KEESHAN 9	R	B.C. - C.-B.	3
5541	KWAWKWAWAPILT 6	R	B.C. - C.-B.	3
5541	LANGLEY 5	R	B.C. - C.-B.	3
5541	MISTUSINNE	RV	SASKATCHEWAN	3
5541	SADDLE ROCK 9	R	B.C. - C.-B.	3
5541	SHESHEEP 74A	R	SASKATCHEWAN	3
5541	SPEYUM 3	R	B.C. - C.-B.	3
5541	TATLA 1	R	B.C. - C.-B.	3
5541	WHONNOCK 1	R	B.C. - C.-B.	3
5541	105 MILE POST 2	R	B.C. - C.-B.	3
5555	ANAHIM'S MEADOW 2	R	B.C. - C.-B.	2
5555	CHEKWELP 26A	R	B.C. - C.-B.	2
5555	COLE HARBOUR 30	R	N.S. - N.-E.	2
5555	DIVISION NO. 2, SUBD. L	SUN	NFLD. - T.-N.	2
5555	KUMCHEEN 1	R	B.C. - C.-B.	2
5555	MATAPEDIA, PARTIE LAC-CASULT	UNO	QUEBEC	2
5555	MATAPEDIA, PARTIE SEIGNEURIE-DU-LAC-MITIS	UNO	QUEBEC	2

TABLE 1. CENSUS SUBDIVISIONS IN DECREASING POPULATION ORDER, CANADA, 1981

TABLEAU 1. SUBDIVISIONS DE RECENSEMENT EN ORDRE DECREOISSANT DE POPULATION, CANADA, 1981

RANK -- RANG	CENSUS SUBDIVISION -- SUBDIVISION DE RECENSEMENT	TYPE -- GENRE	PROVINCE	POPULATION
5555	PAKASHAN 150D	R	ALBERTA	2
5555	POINT ALISON	SV	ALBERTA	2
5555	WHITE SANDS	SV	ALBERTA	2
5555	WINDY MOUTH 7	R	B.C. - C.-B.	2
5555	YAWAUCHT 11	R	B.C. - C.-B.	2
5567	ALBERNI 2	R	B.C. - C.-B.	1
5567	CANIM LAKE 4	R	B.C. - C.-B.	1
5567	DIVISION NO. 1, SUBD. V	SUN	NFLD. - T.-N.	1
5567	GASPE-EST, PARTIE SAINT-GABRIEL-DE-GASPE	UNO	QUEBEC	1
5567	HAMILTON CREEK 2	R	B.C. - C.-B.	1
5567	LAC-SAINT-JEAN-EST, PARTIE BELLE-RIVIERE	UNO	QUEBEC	1
5567	MONTMAGNY, PARTIE RIVIERE-DAAQUAM	UNO	QUEBEC	1
5567	PENTLEDGE 2	R	B.C. - C.-B.	1
5567	ULKATCHO 13	R	B.C. - C.-B.	1
5576	ABITIBI, PARTIE LAC-DUPARQUET	UNO	QUEBEC	-
5576	AGENCY 1	R	ONTARIO	-
5576	AIYANSH 1	R	B.C. - C.-B.	-
5576	ALEXIS CREEK 16	R	B.C. - C.-B.	-
5576	ALEXIS CREEK 25	R	B.C. - C.-B.	-
5576	ALGOMA, UNORGANIZED, SOUTH EAST PART	UNO	ONTARIO	-
5576	ALGOMA, UNORGANIZED, SOUTH PART	UNO	ONTARIO	-
5576	ANAHIM'S MEADOW 2A	R	B.C. - C.-B.	-
5576	ANDY CAMOOSE MEADOW 16	R	B.C. - C.-B.	-
5576	AUPE 6	R	B.C. - C.-B.	-
5576	AYWAWWIS 15	R	B.C. - C.-B.	-
5576	BEAUCE, PARTIE LAC-DU-PORTAGE	UNO	QUEBEC	-
5576	BECHER BAY 2	R	B.C. - C.-B.	-
5576	BETULA BEACH	SV	ALBERTA	-
5576	BOOTHROYD (PART) 8A	R	B.C. - C.-B.	-
5576	BOOTHROYD (PART) 8A	R	B.C. - C.-B.	-
5576	CAMOOSE 8	R	B.C. - C.-B.	-
5576	CAMERON BAR 13	R	B.C. - C.-B.	-
5576	CANOE CREEK 3	R	B.C. - C.-B.	-
5576	CARROT RIVER 27A	R	SASKATCHEWAN	-
5576	CHARLEVOIX-OUEST, PARTIE LAC-DES-MARTRES	UNO	QUEBEC	-
5576	CHARLEY BOY'S MEADOW 3	R	B.C. - C.-B.	-
5576	CHES-LA-KEE 3	R	B.C. - C.-B.	-
5576	CHICOUTIMI, PARTIE LALEMENT	UNO	QUEBEC	-
5576	CHICOUTIMI, PARTIE MONT-VALIN	UNO	QUEBEC	-
5576	CHICOUTIMI, PARTIE RIVIERE-A-MARS	UNO	QUEBEC	-
5576	CHILCO LAKE 1	R	B.C. - C.-B.	-
5576	CHUCHMIRIASCHIN 5	R	B.C. - C.-B.	-
5576	CLEAR HILLS 152C	R	ALBERTA	-
5576	COCHRANE, UNORGANIZED, SOUTH WEST PART	UNO	ONTARIO	-
5576	COQUITLAM 1	R	B.C. - C.-B.	-
5576	CROSS LAKE 19B	R	MANITOBA	-
5576	CROSS LAKE 19C	R	MANITOBA	-
5576	DEAD POINT 5	R	B.C. - C.-B.	-
5576	DIPPER RAPIDS 192C	R	SASKATCHEWAN	-
5576	DIVISION NO. 2, SUBD. J	SUN	NFLD. - T.-N.	-
5576	DIVISION NO. 3, SUBD. B	SUN	NFLD. - T.-N.	-
5576	DIVISION NO. 3, SUBD. C	SUN	NFLD. - T.-N.	-
5576	DIVISION NO. 7, SUBD. B	SUN	NFLD. - T.-N.	-
5576	DIVISION NO. 7, SUBD. N	SUN	NFLD. - T.-N.	-
5576	DIVISION NO. 10, SUBD. E	SUN	NFLD. - T.-N.	-
5576	DIVISION NO. 18, UNORGANIZED, WEST PART	UNO	MANITOBA	-
5576	DIVISION NO. 20, UNORGANIZED, NORTH PART	UNO	MANITOBA	-
5576	EASTMAIN	VL	QUEBEC	-
5576	ETTER'S BEACH	VL	SASKATCHEWAN	-
5576	FISHER RIVER 44A	R	MANITOBA	-
5576	FORT-GEORGE	VL	QUEBEC	-
5576	FORT-RUPERT	VL	QUEBEC	-
5576	FOUNTAIN 10	R	B.C. - C.-B.	-
5576	FOUNTAIN 12	R	B.C. - C.-B.	-
5576	GRANDVIEW BEACH	VL	SASKATCHEWAN	-
5576	HAMILTON CREEK 7	R	B.C. - C.-B.	-
5576	HARWOOD ISLAND 2	R	B.C. - C.-B.	-

TABLE 1. CENSUS SUBDIVISIONS IN DECREASING POPULATION ORDER, CANADA, 1981

TABLEAU 1. SUBDIVISIONS DE RECENSEMENT EN ORDRE DECROISSANT DE POPULATION, CANADA, 1981

RANK -- RANG	CENSUS SUBDIVISION -- SUBDIVISION DE RECENSEMENT	TYPE -- GENRE	PROVINCE	POPULATION
5576	HIGH BAR 1	R	B.C. - C.-B.	-
5576	HIGHROCK 199	R	MANITOBA	-
5576	ISIDORE'S RANCH 4	R	B.C. - C.-B.	-
5576	JEAN BAPTISTE 28	R	B.C. - C.-B.	-
5576	KAHMOOSE 4	R	B.C. - C.-B.	-
5576	KAMOURASKA, PARTIE PETIT-LAC-SAINTE-ANNE	UNO	QUEBEC	-
5576	KAMOURASKA, PARTIE PICARD	UNO	QUEBEC	-
5576	KANAKA BAR 1A	R	B.C. - C.-B.	-
5576	KARLUKWEES 1	R	B.C. - C.-B.	-
5576	KINISTINO 91A	R	SASKATCHEWAN	-
5576	KLAHKOWIT 5	R	B.C. - C.-B.	-
5576	KLEHKOOT 2	R	B.C. - C.-B.	-
5576	KLUSKUS 1	R	B.C. - C.-B.	-
5576	KNEE LAKE 192B	R	SASKATCHEWAN	-
5576	KSHISH 4	R	B.C. - C.-B.	-
5576	LABELLE, PARTIE PERODEAU	UNO	QUEBEC	-
5576	LAC-SAINT-JEAN-EST, PARTIE ALMA	UNO	QUEBEC	-
5576	LAKE OF THE WOODS 31G	R	ONTARIO	-
5576	LEON CREEK 2	R	B.C. - C.-B.	-
5576	LES SEPT-CANTONS-UNIS-DU-SAGUENAY	CU	QUEBEC	-
5576	LITTLE RED RIVER 106D	R	SASKATCHEWAN	-
5576	LULU 5	R	B.C. - C.-B.	-
5576	LUMSDEN BEACH	VL	SASKATCHEWAN	-
5576	LYTTON 27B	R	B.C. - C.-B.	-
5576	MAHMALILLIKULLAH 1	R	B.C. - C.-B.	-
5576	MAKWA LAKE 129	R	SASKATCHEWAN	-
5576	MASKINONGE, NON ORGANISE	UNO	QUEBEC	-
5576	MATANE, PARTIE MONT-LOGAN	UNO	QUEBEC	-
5576	MCLEOD LAKE 5	R	B.C. - C.-B.	-
5576	MISSION ISLAND 2	R	B.C. - C.-B.	-
5576	MISTASSINI	VL	QUEBEC	-
5576	MONTMORENCY NO 1, PARTIE SAULT-AU-COCHON	UNO	QUEBEC	-
5576	MOUNTBATTEN 76A	R	ONTARIO	-
5576	NAISCOUTAING 17B	R	ONTARIO	-
5576	NEDOATS 11	R	B.C. - C.-B.	-
5576	NELSON HOUSE 170A	R	MANITOBA	-
5576	NELSON HOUSE 170B	R	MANITOBA	-
5576	NELSON HOUSE 170C	R	MANITOBA	-
5576	NEMISCAU	VL	QUEBEC	-
5576	NEW ROSS 20	R	N.S. - N.-E.	-
5576	NORTH TACLA LAKE 7	R	B.C. - C.-B.	-
5576	NOUVEAU-COMPTOIR	VL	QUEBEC	-
5576	NUCHATL 2	R	B.C. - C.-B.	-
5576	OKA-SUR-LE-LAC	V	QUEBEC	-
5576	OPENIT 27	R	B.C. - C.-B.	-
5576	PAHAS 3	R	B.C. - C.-B.	-
5576	PAPINEAU, PARTIE LAC-DES-ECORCES	UNO	QUEBEC	-
5576	PAPYUM 27A	R	B.C. - C.-B.	-
5576	PORTIER PASS 5	R	B.C. - C.-B.	-
5576	PORTNEUF, PARTIE LINTON	UNO	QUEBEC	-
5576	POSTE-DE-LA-BALEINE	VL	QUEBEC	-
5576	QUATTISHE 1	R	B.C. - C.-B.	-
5576	RAINY LAKE 18C	R	ONTARIO	-
5576	RED BANK 7	R	N.B.	-
5576	RIMOUSKI, PARTIE GRAND-LAC-TOULADI	UNO	QUEBEC	-
5576	RIMOUSKI, PARTIE LAC-BOISBOUSCACHE	UNO	QUEBEC	-
5576	SAINTE MARY'S 24	R	N.B.	-
5576	SAINTE MAURICE, PARTIE LAC-KEMPT	UNO	QUEBEC	-
5576	SAINTE-NIL	SD	QUEBEC	-
5576	SAINTE-PAULIN-DALIBAIRE	P	QUEBEC	-
5576	SAINTE-THOMAS-DE-CHEMBERG	P	QUEBEC	-
5576	SHUBENACADIE 13	R	N.S. - N.-E.	-
5576	SISKA FLAT 3	R	B.C. - C.-B.	-
5576	SISKA FLAT 8	R	B.C. - C.-B.	-
5576	SNAKE 5	R	B.C. - C.-B.	-
5576	SQUIRREL COVE 8	R	B.C. - C.-B.	-
5576	ST. JOSEPH'S	COM	NFLD. - T.-N.	-

TABLE 1. CENSUS SUBDIVISIONS IN DECREASING POPULATION ORDER, CANADA, 1981

TABLEAU 1. SUBDIVISIONS DE RECENSEMENT EN ORDRE DECROISSANT DE POPULATION, CANADA, 1981

RANK -- RANG	CENSUS SUBDIVISION -- SUBDIVISION DE RECENSEMENT	TYPE -- GENRE	PROVINCE	POPULATION
5576	STAIYAHANNY 8	R	B.C. - C.-B.	-
5576	STANLEY 157A	R	SASKATCHEWAN	-
5576	STEVAN 4	R	B.C. - C.-B.	-
5576	SWITSEMALPH 7	R	B.C. - C.-B.	-
5576	TABUSINTAC 9	R	N.B.	-
5576	TATPO-OOSE 10	R	B.C. - C.-B.	-
5576	TEMISCOUATA, PARTIE LAC-MOREAU	UNO	QUEBEC	-
5576	TEMISCOUATA, PARTIE LAC-SQUATEC	UNO	QUEBEC	-
5576	TEMISCOUATA, PARTIE RIVIERE-BLEUE	UNO	QUEBEC	-
5576	TOBY'S MEADOW 4	R	B.C. - C.-B.	-
5576	TSUNNIA LAKE 5	R	B.C. - C.-B.	-
5576	WASWANUPI	VL	QUEBEC	-
5576	WHITEFISH BAY 33A	R	ONTARIO	-
5576	WYAH 3	R	B.C. - C.-B.	-
5576	ZACHT 5	R	B.C. - C.-B.	-

TABLE 2. CENSUS SUBDIVISIONS IN ALPHABETICAL ORDER, SHOWING POPULATION RANK, CANADA, 1981

TABLEAU 2. SUBDIVISIONS DE RECENSEMENT EN ORDRE ALPHABETIQUE, INDIQUANT LE RANG DE POPULATION, CANADA, 1981

RANK -- RANG	CENSUS SUBDIVISION -- SUBDIVISION DE RECENSEMENT	TYPE -- GENRE	PROVINCE	POPULATION
4673	ABBEY	VL	SASKATCHEWAN	218
260	ABBOTSFORD	DM	B.C. - C.-B.	12,745
4336	ABERCORN	VL	QUEBEC	320
3708	ABERDEEN	VL	SASKATCHEWAN	496
2064	ABERDEEN	PAR	N.B.	1,247
3150	ABERDEEN NO. 373	RM	SASKATCHEWAN	681
4398	ABERNETHY	VL	SASKATCHEWAN	300
3230	ABERNETHY NO. 186	RM	SASKATCHEWAN	652
2408	ABITIBI, PARTIE GUYENNE	UNO	QUEBEC	1,033
5576	ABITIBI, PARTIE LAC-DUPARQUET	UNO	QUEBEC	-
1573	ABITIBI, PARTIE LAC-FOURNIERE	UNO	QUEBEC	1,800
1352	ABITIBI, PARTIE LAC-PARENT	UNO	QUEBEC	2,171
4237	ABRAM'S VILLAGE	VL	P.E.I. - I.P.-E.	351
3372	ACADIA NO. 34	MD	ALBERTA	604
2389	ACADIEVILLE	PAR	N.B.	1,045
3841	ACME	VL	ALBERTA	457
753	ACTON VALE	V	QUEBEC	4,371
1534	ADAMSVILLE	SD	QUEBEC	1,858
5383	ADANAC	VL	SASKATCHEWAN	24
1030	ADDINGTON	PAR	N.B.	3,044
1441	ADELAIDE	TP	ONTARIO	2,004
836	ADJALA	TP	ONTARIO	3,904
1838	ADMASTON	TP	ONTARIO	1,471
5243	ADMIRAL	VL	SASKATCHEWAN	52
4202	ADMIRAL'S BEACH	COM	NFLD. - T.-N.	362
3137	ADOLPHUSTOWN	TP	ONTARIO	686
5576	AGENCY 1	R	ONTARIO	-
3746	AGUANISH	SD	QUEBEC	487
5053	AHAHSWINIS 1	R	B.C. - C.-B.	98
4922	AHAMINAQUUS 12	R	B.C. - C.-B.	135
2936	AILSA CRAIG	VL	ONTARIO	765
409	AIRDRIE	T	ALBERTA	8,414
2656	AIRY	TP	ONTARIO	899
5576	AIYANSH 1	R	B.C. - C.-B.	-
140	AJAX	T	ONTARIO	25,475
3033	AKLAVIK	HAM	N.W.T. - T.N.-O.	721
4550	AKULIVIK	VL	QUEBEC	256
4340	ALAMEDA	T	SASKATCHEWAN	318
2487	ALBANEL	VL	QUEBEC	992
1863	ALBANEL	CT	QUEBEC	1,444
2514	ALBEMARLE	TP	ONTARIO	979
5567	ALBERNI 2	R	B.C. - C.-B.	1
377	ALBERNI-CLAYOQUOT, SUBD. A	SRD	B.C. - C.-B.	8,984
3327	ALBERT	RM	MANITOBA	622
3752	ALBERTA BEACH	SV	ALBERTA	485
2434	ALBERTON	T	P.E.I. - I.P.-E.	1,020
2859	ALBERTON	TP	ONTARIO	803
1132	ALDBOROUGH	TP	ONTARIO	2,741
4518	ALDERVILLE 37	R	ONTARIO	265
3310	ALERT BAY	VL	B.C. - C.-B.	626
5037	ALERT BAY 1	R	B.C. - C.-B.	101
3837	ALERT BAY 1A	R	B.C. - C.-B.	459
1118	ALEXANDER	LGD	MANITOBA	2,793
4077	ALEXANDER 134	R	ALBERTA	394
971	ALEXANDRIA	T	ONTARIO	3,271
5350	ALEXANDRIA 1	R	B.C. - C.-B.	30
5289	ALEXANDRIA 3	R	B.C. - C.-B.	43
5512	ALEXIS CREEK 14	R	B.C. - C.-B.	5
5576	ALEXIS CREEK 16	R	B.C. - C.-B.	-
5504	ALEXIS CREEK 24	R	B.C. - C.-B.	6
5576	ALEXIS CREEK 25	R	B.C. - C.-B.	-
3660	ALEXIS 133	R	ALBERTA	511
2372	ALFRED	VL	ONTARIO	1,054
1527	ALFRED	TP	ONTARIO	1,866
460	ALGOMA, UNORGANIZED, NORTH PART	UND	ONTARIO	7,379
5576	ALGOMA, UNORGANIZED, SOUTH EAST PART	UND	ONTARIO	-

TABLE 2. CENSUS SUBDIVISIONS IN ALPHABETICAL ORDER, SHOWING POPULATION RANK, CANADA, 1981

TABLEAU 2. SUBDIVISIONS DE RECENSEMENT EN ORDRE ALPHABETIQUE, INDIQUANT LE RANG DE POPULATION, CANADA, 1981

RANK -- RANG	CENSUS SUBDIVISION -- SUBDIVISION DE RECENSEMENT	TYPE -- GENRE	PROVINCE	POPULATION
5576	ALGOMA, UNORGANIZED, SOUTH PART	UNO	ONTARIO	-
924	ALICE AND FRASER	TP	ONTARIO	3,437
4818	ALIDA	VL	SASKATCHEWAN	169
2787	ALIX	VL	ALBERTA	837
4500	ALKALI LAKE 1	R	B.C. - C.-B.	269
2703	ALLAN	T	SASKATCHEWAN	871
1015	ALLARDVILLE	PAR	N.B.	3,076
4856	ALLEYN ET CAWOOD	CU	QUEBEC	157
4695	ALLIANCE	VL	ALBERTA	208
697	ALLISTON	T	ONTARIO	4,712
4315	ALMA	VL	N.B.	329
136	ALMA	V	QUEBEC	26,322
5459	ALMA	PAR	N.B.	11
844	ALMONTE	T	ONTARIO	3,855
2945	ALNWICK	TP	ONTARIO	760
491	ALNWICK	PAR	N.B.	6,716
1295	ALONSA	LGD	MANITOBA	2,315
3230	ALSASK	VL	SASKATCHEWAN	652
1128	ALTONA	T	MANITOBA	2,757
5067	ALVENA	VL	SASKATCHEWAN	94
3001	ALVINSTON	VL	ONTARIO	736
1122	AMABEL	TP	ONTARIO	2,779
1169	AMARANTH	TP	ONTARIO	2,643
664	AMELIASBURGH	TP	ONTARIO	4,934
347	AMHERST	T	N.S. - N.-E.	9,684
3059	AMHERST	CT	QUEBEC	711
4237	AMHERST ISLAND	TP	ONTARIO	351
583	AMHERSTBURG	T	ONTARIO	5,685
4737	AMISK	VL	ALBERTA	196
357	AMOS	V	QUEBEC	9,421
885	AMOS-EST	SD	QUEBEC	3,624
807	AMQUI	V	QUEBEC	4,048
5143	ANACLA 12	R	B.C. - C.-B.	74
3825	ANAHIM'S FLAT 1	R	B.C. - C.-B.	462
5555	ANAHIM'S MEADOW 2	R	B.C. - C.-B.	2
5576	ANAHIM'S MEADOW 2A	R	B.C. - C.-B.	-
225	ANCASTER	T	ONTARIO	14,428
4182	ANCHOR POINT	COM	NFLD. - T.-N.	368
254	ANCIENNE-LORETTE	V	QUEBEC	12,935
621	ANDERDON	TP	ONTARIO	5,256
2405	ANDOVER	PAR	N.B.	1,035
4144	ANDREVILLE	VL	QUEBEC	379
3533	ANDREW	VL	ALBERTA	548
5576	ANDY CAHOOSE MEADOW 16	R	B.C. - C.-B.	-
4946	ANEROID	VL	SASKATCHEWAN	129
3712	ANGE-GARDIEN	VL	QUEBEC	495
1485	ANGE-GARDIEN	SD	QUEBEC	1,944
4524	ANGLIERS	VL	QUEBEC	263
4742	ANGLING LAKE 1	R	ONTARIO	194
97	ANJOU	V	QUEBEC	37,346
4691	ANNAHEIM	VL	SASKATCHEWAN	209
3292	ANNAPOLIS ROYAL	T	N.S. - N.-E.	631
428	ANNAPOLIS, SUBD. A	SCM	N.S. - N.-E.	7,968
796	ANNAPOLIS, SUBD. B	SCM	N.S. - N.-E.	4,162
757	ANNAPOLIS, SUBD. C	SCM	N.S. - N.-E.	4,354
1201	ANNAPOLIS, SUBD. D	SCM	N.S. - N.-E.	2,526
3057	ANNAVILLE	VL	QUEBEC	712
1242	ANSON, HINDON AND MINDEN	TP	ONTARIO	2,446
4631	ANTELOPE PARK NO. 322	RM	SASKATCHEWAN	231
631	ANTIGONISH	T	N.S. - N.-E.	5,205
533	ANTIGONISH, SUBD. A	SCM	N.S. - N.-E.	6,227
506	ANTIGONISH, SUBD. B	SCM	N.S. - N.-E.	6,505
5022	ANTLER	VL	SASKATCHEWAN	107
2920	ANTLER NO. 61	RM	SASKATCHEWAN	774
3991	APPLETON	T	NFLD. - T.-N.	420
4721	AQUAFORTE	COM	NFLD. - T.-N.	200

TABLE 2. CENSUS SUBDIVISIONS IN ALPHABETICAL ORDER, SHOWING POPULATION RANK, CANADA, 1981

TABLEAU 2. SUBDIVISIONS DE RECENSEMENT EN ORDRE ALPHABETIQUE, INDIQUANT LE RANG DE POPULATION, CANADA, 1981

RANK -- RANG	CENSUS SUBDIVISION -- SUBDIVISION DE RECENSEMENT	TYPE -- GENRE	PROVINCE	POPULATION
3925	ARBORFIELD	T	SASKATCHEWAN	439
3114	ARBORFIELD NO. 456	RM	SASKATCHEWAN	692
2528	ARBORG	VL	MANITOBA	974
4443	ARCHERWILL	VL	SASKATCHEWAN	286
3305	ARCHIE	RM	MANITOBA	627
3722	ARCOLA	T	SASKATCHEWAN	493
4154	ARCTIC BAY	HAM	N.W.T. - T.N.-O.	375
4987	ARCTIC RED RIVER	SET	N.W.T. - T.N.-O.	120
5203	ARELEE	VL	SASKATCHEWAN	60
5524	ARGENTIA BEACH	SV	ALBERTA	4
1892	ARGYLE	RM	MANITOBA	1,420
379	ARGYLE	MD	N.S. - N.-E.	8,949
4025	ARGYLE NO. 1	RM	SASKATCHEWAN	408
3802	ARKONA	VL	ONTARIO	473
3945	ARLINGTON NO. 79	RM	SASKATCHEWAN	432
4090	ARM RIVER NO. 252	RM	SASKATCHEWAN	392
2689	ARMAGH	VL	QUEBEC	878
2602	ARMOUR	TP	ONTARIO	933
1152	ARMSTRONG	C	B.C. - C.-B.	2,683
1867	ARMSTRONG	TP	ONTARIO	1,442
1475	ARMSTRONG	LGD	MANITOBA	1,957
2246	ARNOLD'S COVE	T	NFLD. - T.-N.	1,124
575	ARNPRIOR	T	ONTARIO	5,828
4137	ARNTFIELD	SD	QUEBEC	380
4428	AROLAND 83	R	ONTARIO	291
4043	AROOSTOOK	VL	N.B.	403
5070	ARRAN	VL	SASKATCHEWAN	93
1818	ARRAN	TP	ONTARIO	1,492
4859	ARROWWOOD	VL	ALBERTA	156
1424	ARTEMESIA	TP	ONTARIO	2,031
485	ARTHABASKA	V	QUEBEC	6,827
1655	ARTHUR	VL	ONTARIO	1,700
2910	ARTHUR	RM	MANITOBA	779
1453	ARTHUR	TP	ONTARIO	1,986
3722	ARUNDEL	CT	QUEBEC	493
429	ASBESTOS	V	QUEBEC	7,967
408	ASCOT	CT	QUEBEC	8,448
1359	ASCOT CORNER	SD	QUEBEC	2,151
1357	ASHCROFT	VL	B.C. - C.-B.	2,156
1555	ASHFIELD	TP	ONTARIO	1,824
1643	ASPHODEL	TP	ONTARIO	1,712
3672	ASQUITH	T	SASKATCHEWAN	507
2748	ASSIGINACK	TP	ONTARIO	851
1076	ASSINIBOIA	T	SASKATCHEWAN	2,924
3583	ASSINIBOINE 76	R	SASKATCHEWAN	533
4610	ASTON-JUNCTION	VL	QUEBEC	236
2612	ATAKAKUP 104	R	SASKATCHEWAN	927
1626	ATHABASCA	T	ALBERTA	1,731
560	ATHABASCA COUNTY NO. 12	CM	ALBERTA	5,974
2575	ATHENS	VL	ONTARIO	948
2016	ATHOL	TP	ONTARIO	1,293
1662	ATHOLVILLE	VL	N.B.	1,694
740	ATIKOKAN	TP	ONTARIO	4,452
3118	ATTAWAPISKAT 91A	R	ONTARIO	690
5190	ATWATER	VL	SASKATCHEWAN	64
4456	ATWOOD	TP	ONTARIO	282
1834	AUBERT-GALLION	SD	QUEBEC	1,474
3390	AUCLAIR	SD	QUEBEC	598
2945	AUDET	SD	QUEBEC	760
496	AUGUSTA	TP	ONTARIO	6,656
3503	AUMOND	CT	QUEBEC	559
5034	AUPALUK	VL	QUEBEC	102
5576	AUPE 6	R	B.C. - C.-B.	-
5365	AUPE 6A	R	B.C. - C.-B.	28
199	AURORA	T	ONTARIO	16,267
2637	AUSTIN	SD	QUEBEC	910

TABLE 2. CENSUS SUBDIVISIONS IN ALPHABETICAL ORDER, SHOWING POPULATION RANK, CANADA, 1981

TABLEAU 2. SUBDIVISIONS DE RECENSEMENT EN ORDRE ALPHABETIQUE, INDIQUANT LE RANG DE POPULATION, CANADA, 1981

RANK -- RANG	CENSUS SUBDIVISION -- SUBDIVISION DE RECENSEMENT	TYPE -- GENRE	PROVINCE	POPULATION
4100	AUTHIER	SD	QUEBEC	389
3524	AUVERGNE NO. 76	RM	SASKATCHEWAN	550
2669	AVONDALE	T	NFLD. - T.-N.	890
3912	AVONLEA	VL	SASKATCHEWAN	442
2839	AYER'S CLIFF	VL	QUEBEC	810
5197	AYLESBURY	VL	SASKATCHEWAN	62
622	AYLMER	T	ONTARIO	5,254
133	AYLMER	V	QUEBEC	26,695
4934	AYLSHAM	VL	SASKATCHEWAN	132
5576	AYWAWWIS 15	R	B.C. - C.-B.	-
5008	B-SAY-TAH	VL	SASKATCHEWAN	112
5110	BABINE 25	R	B.C. - C.-B.	81
5096	BABINE 6	R	B.C. - C.-B.	86
2317	BADGER	T	NFLD. - T.-N.	1,090
1757	BADGER'S QUAY-VALLEYFIELD-POOL'S ISLAND	T	NFLD. - T.-N.	1,566
5452	BAEZAEO RIVER 25	R	B.C. - C.-B.	12
4787	BAFFIN, UNORGANIZED	UND	N.W.T. - T.N.-O.	178
2408	BAGOT AND BLYTHFIELD	TP	ONTARIO	1,033
1223	BAIE VERTE	T	NFLD. - T.-N.	2,491
255	BAIE-COMEAU	V	QUEBEC	12,866
875	BAIE-D'URFE	V	QUEBEC	3,674
3690	BAIE-DE-SHAWINIGAN	VL	QUEBEC	503
2660	BAIE-DES-SABLES	SD	QUEBEC	895
696	BAIE-JAMES	SD	QUEBEC	4,735
4877	BAIE-JOHAN-BEETZ	SD	QUEBEC	150
824	BAIE-SAINT-PAUL	V	QUEBEC	3,961
1425	BAIE-SAINT-PAUL	P	QUEBEC	2,029
2966	BAIE-TRINITE	VL	QUEBEC	749
4098	BAIEVILLE	VL	QUEBEC	390
2864	BAILDON NO. 131	RM	SASKATCHEWAN	799
4695	BAIN HARBOUR	COM	NFLD. - T.-N.	208
3606	BAKER BROOK	VL	N.B.	527
3726	BAKER BROOK	PAR	N.B.	492
2561	BAKER LAKE	HAM	N.W.T. - T.N.-O.	954
2990	BALCARRES	T	SASKATCHEWAN	739
3118	BALDWIN	TP	ONTARIO	690
2916	BALGONIE	T	SASKATCHEWAN	777
1414	BALMERTOWN	ID	ONTARIO	2,047
1557	BALMORAL	VL	N.B.	1,823
3017	BALMORAL	PAR	N.B.	729
1289	BANCROFT	VL	ONTARIO	2,329
5173	BANGOR	VL	SASKATCHEWAN	68
2608	BANGOR, WICKLOW AND MCCLURE	TP	ONTARIO	928
2196	BARCLAY	TP	ONTARIO	1,158
3260	BARFORD	CT	QUEBEC	641
5246	BARKMERE	V	QUEBEC	51
1893	BARNSTON	CT	QUEBEC	1,419
5387	BARNSTON ISLAND 3	R	B.C. - C.-B.	23
3524	BARNSTON-OUEST	SD	QUEBEC	550
4214	BARNWELL	VL	ALBERTA	359
4353	BARONS	VL	ALBERTA	315
2035	BARRAUTE	VL	QUEBEC	1,273
862	BARRHEAD	T	ALBERTA	3,736
601	BARRHEAD COUNTY NO. 11	CM	ALBERTA	5,517
90	BARRIE	C	ONTARIO	38,423
3315	BARRIE	TP	ONTARIO	625
5072	BARRIE ISLAND	TP	ONTARIO	92
2916	BARRIER VALLEY NO. 397	RM	SASKATCHEWAN	777
441	BARRINGTON	MD	N.S. - N.-E.	7,680
2111	BARRY'S BAY	VL	ONTARIO	1,216
1533	BAS-CARAQUET	VL	N.B.	1,859
2694	BASHAW	T	ALBERTA	875
2125	BASSANO	T	ALBERTA	1,200
1261	BASTARD AND SOUTH BURGESS	TP	ONTARIO	2,386
2873	BATH	VL	N.B.	794
2344	BATH	VL	ONTARIO	1,071

TABLE 2. CENSUS SUBDIVISIONS IN ALPHABETICAL ORDER, SHOWING POPULATION RANK, CANADA, 1981

TABLEAU 2. SUBDIVISIONS DE RECENSEMENT EN ORDRE ALPHABETIQUE, INDIQUANT LE RANG DE POPULATION, CANADA, 1981

RANK -- RANG	CENSUS SUBDIVISION -- SUBDIVISION DE RECENSEMENT	TYPE -- GENRE	PROVINCE	POPULATION
207	BATHURST	C	N.B.	15,705
1246	BATHURST	TP	ONTARIO	2,437
672	BATHURST	PAR	N.B.	4,870
5408	BATHURST INLET	SET	N.W.T. - T.N.-O.	20
2803	BATTLE RIVER NO. 438	RM	SASKATCHEWAN	829
897	BATTLEFORD	T	SASKATCHEWAN	3,565
4246	BAWLF	VL	ALBERTA	350
5203	BAY CHIMO	SET	N.W.T. - T.N.-O.	60
2893	BAY DE VERDE	T	NFLD. - T.-N.	786
3759	BAY L'ARGENT	T	NFLD. - T.-N.	483
729	BAY ROBERTS	T	NFLD. - T.-N.	4,512
3240	BAYFIELD	VL	ONTARIO	649
818	BAYHAM	TP	ONTARIO	3,978
2104	BAYNE NO. 371	RM	SASKATCHEWAN	1,221
3315	BAYVIEW	T	NFLD. - T.-N.	625
3149	BEACHBURG	VL	ONTARIO	682
175	BEACONSFIELD	C	QUEBEC	19,613
4911	BEAR ISLAND 1	R	ONTARIO	139
5321	BEAR RIVER (PART) 6	R	N.S. - N.-E.	37
3424	BEARDMORE	TP	ONTARIO	583
3250	BEARDY 97 AND OKEMASIS 96	R	SASKATCHEWAN	645
4312	BEARSKIN LAKE	R	ONTARIO	331
5021	BEATTY	VL	SASKATCHEWAN	108
5576	BEAUCE, PARTIE LAC-DU-PORTAGE	UNO	QUEBEC	-
767	BEAUCEVILLE	V	QUEBEC	4,302
2966	BEAUDRY	SD	QUEBEC	749
476	BEAUHARNOIS	C	QUEBEC	7,025
3861	BEAULAC	VL	QUEBEC	453
1170	BEAUMONT	T	ALBERTA	2,638
63	BEAUPORT	V	QUEBEC	60,447
1133	BEAUPRE	V	QUEBEC	2,740
1235	BEAUSEJOUR	T	MANITOBA	2,462
615	BEAVER COUNTY NO. 9	CM	ALBERTA	5,347
4678	BEAVER LAKE 131	R	ALBERTA	214
5482	BEAVER RANCH 163	R	ALBERTA	8
2166	BEAVER RIVER NO. 622	RM	SASKATCHEWAN	1,171
1486	BEAVERLODGE	T	ALBERTA	1,937
323	BECANCOUR	V	QUEBEC	10,247
5279	BECANCOUR 11	R	QUEBEC	44
5110	BECHER BAY 1	R	B.C. - C.-B.	81
5576	BECHER BAY 2	R	B.C. - C.-B.	-
1105	BECKWITH	TP	ONTARIO	2,844
4848	BEDEQUE	VL	P.E.I. - I.P.-E.	162
487	BEDFORD	T	N.S. - N.-E.	6,777
1110	BEDFORD	V	QUEBEC	2,832
2930	BEDFORD	TP	ONTARIO	767
2901	BEDFORD	CT	QUEBEC	783
2343	BEEBE PLAIN	VL	QUEBEC	1,072
4467	BEECHY	VL	SASKATCHEWAN	279
1449	BEETON	VL	ONTARIO	1,989
2456	BEGIN	SD	QUEBEC	1,007
3436	BEISEKER	VL	ALBERTA	580
3955	BELCARRA	VL	B.C. - C.-B.	430
4074	BELCOURT	SD	QUEBEC	395
3213	BELLA BELLA 1	R	B.C. - C.-B.	659
3465	BELLA COOLA 1	R	B.C. - C.-B.	571
4887	BELLBURNS	COM	NFLD. - T.-N.	147
5168	BELLE PLAINE	VL	SASKATCHEWAN	69
894	BELLE RIVER	T	ONTARIO	3,568
5467	BELLEAU	SD	QUEBEC	10
3005	BELLECOMBE	SD	QUEBEC	734
3118	BELLEDUNE	VL	N.B.	690
567	BELLEFEUILLE	P	QUEBEC	5,865
3484	BELLEDRAM	T	NFLD. - T.-N.	565
3796	BELLETERRE	V	QUEBEC	475
106	BELLEVILLE	C	ONTARIO	34,881

TABLE 2. CENSUS SUBDIVISIONS IN ALPHABETICAL ORDER, SHOWING POPULATION RANK, CANADA, 1981

TABLEAU 2. SUBDIVISIONS DE RECENSEMENT EN ORDRE ALPHABETIQUE, INDIQUANT LE RANG DE POPULATION, CANADA, 1981

RANK -- RANG	CENSUS SUBDIVISION -- SUBDIVISION DE RECENSEMENT	TYPE -- GENRE	PROVINCE	POPULATION
2799	BELMONT	VL	ONTARIO	831
1320	BELMONT AND METHUEN	TP	ONTARIO	2,271
186	BELDEIL	V	QUEBEC	17,540
3579	BENGOUGH	T	SASKATCHEWAN	536
3457	BENGOUGH NO. 40	RM	SASKATCHEWAN	574
3915	BENITO	VL	MANITOBA	441
5080	BENSON	VL	SASKATCHEWAN	90
3234	BENSON NO. 35	RM	SASKATCHEWAN	651
1042	BENTINCK	TP	ONTARIO	3,016
2811	BENTLEY	VL	ALBERTA	823
3150	BERENS RIVER 13	R	MANITOBA	681
879	BERESFORD	VL	N.B.	3,652
576	BERESFORD	PAR	N.B.	5,784
4524	BERGERONNES	CT	QUEBEC	263
653	BERNIERES	SD	QUEBEC	5,009
1378	BERNIERVILLE	VL	QUEBEC	2,120
2690	BERRY HEAD, PORT AU PORT	COM	NFLD. - T.-N.	877
1520	BERSIMIS 3	R	QUEBEC	1,875
2155	BERTHIER-SUR-MER	P	QUEBEC	1,179
5512	BERTHIER, NON ORGANISE	UND	QUEBEC	5
806	BERTHIERVILLE	V	QUEBEC	4,049
2038	BERTRAND	VL	N.B.	1,268
1658	BERWICK	T	N.S. - N.-E.	1,699
3510	BERWYN	VL	ALBERTA	557
4129	BETHANIE	SD	QUEBEC	382
4171	BETHUNE	VL	SASKATCHEWAN	369
5576	BETULA BEACH	SV	ALBERTA	-
2633	BEXLEY	TP	ONTARIO	915
1049	BIC	VL	QUEBEC	2,994
3013	BICROFT	ID	ONTARIO	731
1323	BIDDULPH	TP	ONTARIO	2,260
4283	BIDE ARM	COM	NFLD. - T.-N.	339
2809	BIENCOURT	SD	QUEBEC	824
2791	BIENFAIT	T	SASKATCHEWAN	835
1148	BIFROST	RM	MANITOBA	2,691
4171	BIG ARM NO. 251	RM	SASKATCHEWAN	369
4781	BIG GRASSY RIVER 35G	R	ONTARIO	182
4582	BIG HEAD 124	R	SASKATCHEWAN	246
5259	BIG HOLE TRACT 8	R	N.B.	48
5089	BIG HORN 144A	R	ALBERTA	88
5206	BIG ISLAND MAINLAND 93	R	ONTARIO	59
2565	BIG QUILL NO. 30B	RM	SASKATCHEWAN	952
2820	BIG RIVER	T	SASKATCHEWAN	819
2719	BIG RIVER NO. 555	RM	SASKATCHEWAN	865
3005	BIG RIVER 118	R	SASKATCHEWAN	734
4438	BIG STICK NO. 141	RM	SASKATCHEWAN	287
3040	BIG TROUT LAKE	R	ONTARIO	718
4210	BIG VALLEY	VL	ALBERTA	360
1190	BIGGAR	T	SASKATCHEWAN	2,561
2328	BIGGAR NO. 347	RM	SASKATCHEWAN	1,083
4077	BILLINGS	TP	ONTARIO	394
3804	BINSCARTH	VL	MANITOBA	472
2557	BIRCH HILLS	T	SASKATCHEWAN	957
2669	BIRCH HILLS NO. 460	RM	SASKATCHEWAN	890
5226	BIRCHCLIFF	SV	ALBERTA	55
3076	BIRCHY BAY	T	NFLD. - T.-N.	707
4054	BIRD COVE	COM	NFLD. - T.-N.	400
4828	BIRDTAIL CREEK 57	R	MANITOBA	167
5124	BIRSAY	VL	SASKATCHEWAN	78
2674	BIRTLE	T	MANITOBA	887
2350	BIRTLE	RM	MANITOBA	1,067
5072	BISCAY BAY	COM	NFLD. - T.-N.	92
4171	BISHOP'S COVE	COM	NFLD. - T.-N.	369
750	BISHOP'S FALLS	T	NFLD. - T.-N.	4,395
4196	BISHOPTON	VL	QUEBEC	364
4911	BITTERN LAKE	VL	ALBERTA	139

TABLE 2. CENSUS SUBDIVISIONS IN ALPHABETICAL ORDER, SHOWING POPULATION RANK, CANADA, 1981

TABLEAU 2. SUBDIVISIONS DE RECENSEMENT EN ORDRE ALPHABETIQUE, INDIQUANT LE RANG DE POPULATION, CANADA, 1981

RANK -- RANG	CENSUS SUBDIVISION -- SUBDIVISION DE RECENSEMENT	TYPE -- GENRE	PROVINCE	POPULATION
4500	BJORKDALE	VL	SASKATCHEWAN	269
1832	BJORKDALE NO. 426	RM	SASKATCHEWAN	1,477
1863	BLACK DIAMOND	T	ALBERTA	1,444
634	BLACK LAKE	V	QUEBEC	5,148
4769	BLACK RIVER 9	R	MANITOBA	185
900	BLACK RIVER-MATHESON	TP	ONTARIO	3,543
1824	BLACKFALDS	T	ALBERTA	1,488
1471	BLACKFOOT 146	R	ALBERTA	1,963
4404	BLACKIE	VL	ALBERTA	298
1956	BLACKS HARBOUR	VL	N.B.	1,356
2666	BLACKVILLE	VL	N.B.	892
1231	BLACKVILLE	PAR	N.B.	2,468
4966	BLADWORTH	VL	SASKATCHEWAN	124
3225	BLAINE LAKE	T	SASKATCHEWAN	653
3606	BLAINE LAKE NO. 434	RM	SASKATCHEWAN	527
224	BLAINVILLE	V	QUEBEC	14,682
488	BLANDFORD-BLENHEIM	TP	ONTARIO	6,776
2919	BLANSHARD	RM	MANITOBA	776
1460	BLANSHARD	TP	ONTARIO	1,976
808	BLENHEIM	T	ONTARIO	4,044
921	BLIND RIVER	T	ONTARIO	3,444
3046	BLISSFIELD	PAR	N.B.	716
2720	BLISSVILLE	PAR	N.B.	864
840	BLOOD 148	R	ALBERTA	3,877
4010	BLOODVEIN RIVER 12	R	MANITOBA	413
3040	BLODMFIELD	VL	ONTARIO	718
2023	BLUCHER NO. 343	RM	SASKATCHEWAN	1,287
5053	BLUE	TP	ONTARIO	98
3739	BLUE SEA	SD	QUEBEC	489
5086	BLUEBERRY RIVER 205	R	B.C. - C.-B.	89
2616	BLYTH	VL	ONTARIO	926
1721	BOBCAYGEON	VL	ONTARIO	1,625
661	BOIS-DES-FILION	V	QUEBEC	4,943
3763	BOIS-FRANC	SD	QUEBEC	482
247	BOISBRIAND	V	QUEBEC	13,471
1691	BOISSEVAIN	T	MANITOBA	1,660
3690	BOLTON-EST	SD	QUEBEC	503
3310	BOLTON-OUEST	SD	QUEBEC	626
1935	BON ACCORD	T	ALBERTA	1,376
4992	BONAPARTE 3	R	B.C. - C.-B.	118
1064	BONAVENTURE	SD	QUEBEC	2,950
4881	BONAVENTURE, NON ORGANISE	UNO	QUEBEC	149
736	BONAVISTA	T	NFLD. - T.-N.	4,460
3583	BONE CREEK NO. 10B	RM	SASKATCHEWAN	533
1647	BONFIELD	TP	ONTARIO	1,704
739	BONNYVILLE	T	ALBERTA	4,454
5274	BONNYVILLE BEACH	SV	ALBERTA	45
359	BONNYVILLE NO. 87	MD	ALBERTA	9,407
3523	BONSECOURS	SD	QUEBEC	551
5576	BOOTHROYD (PART) 8A	R	B.C. - C.-B.	-
5576	BOOTHROYD (PART) 8A	R	B.C. - C.-B.	-
5524	BOOTHROYD 5A	R	B.C. - C.-B.	4
3752	BORDEN	T	P.E.I. - I.P.-E.	485
4734	BORDEN	VL	SASKATCHEWAN	197
792	BOSANQUET	TP	ONTARIO	4,190
4811	BOTHA	VL	ALBERTA	172
2633	BOTHWELL	T	ONTARIO	915
1060	BOTSFORD	PAR	N.B.	2,958
805	BOTWOOD	T	NFLD. - T.-N.	4,074
3372	BOUCHER	SD	QUEBEC	604
121	BOUCHERVILLE	V	QUEBEC	29,704
3122	BOUCHETTE	SD	QUEBEC	689
3667	BOULTON	RM	MANITOBA	509
5331	BOUNTY	VL	SASKATCHEWAN	35
2981	BOURGET	CT	QUEBEC	742
1819	BOW ISLAND	T	ALBERTA	1,491

TABLE 2. CENSUS SUBDIVISIONS IN ALPHABETICAL ORDER, SHOWING POPULATION RANK, CANADA, 1981

TABLEAU 2. SUBDIVISIONS DE RECENSEMENT EN ORDRE ALPHABETIQUE, INDIQUANT LE RANG DE POPULATION, CANADA, 1981

RANK -- RANG	CENSUS SUBDIVISION -- SUBDIVISION DE RECENSEMENT	TYPE -- GENRE	PROVINCE	POPULATION
2495	BOWDEN	VL	ALBERTA	989
4333	BOWMAN	SD	QUEBEC	321
3856	BOWSMAN	VL	MANITOBA	454
5067	BOYER 164	R	ALBERTA	94
3273	BOYLE	VL	ALBERTA	638
369	BRACEBRIDGE	T	ONTARIO	9,063
5183	BRACKEN	VL	SASKATCHEWAN	66
462	BRADFORD	T	ONTARIO	7,370
4823	BRADWELL	VL	SASKATCHEWAN	168
3726	BRAESIDE	VL	ONTARIO	492
19	BRAMPTON	C	ONTARIO	149,030
3825	BRANCH	COM	NFLD. - T.-N.	462
102	BRANDON	C	MANITOBA	36,242
919	BRANT	TP	ONTARIO	3,454
46	BRANTFORD	C	ONTARIO	74,315
501	BRANTFORD	TP	ONTARIO	6,530
3789	BRATT'S LAKE NO. 129	RM	SASKATCHEWAN	477
3572	BREBEUF	P	QUEBEC	538
3815	BREDENBURY	T	SASKATCHEWAN	467
2745	BRENDA	RM	MANITOBA	852
4219	BRENT'S COVE	COM	NFLD. - T.-N.	356
4811	BRETHOUR	TP	ONTARIO	172
3519	BRETON	VL	ALBERTA	552
5162	BRIDGE RIVER 1	R	B.C. - C.-B.	70
2385	BRIDGETOWN	T	N.S. - N.-E.	1,047
495	BRIDGEWATER	T	N.S. - N.-E.	6,669
4875	BRIERCREST	VL	SASKATCHEWAN	151
1219	BRIGHT	PAR	N.B.	2,497
997	BRIGHTON	T	ONTARIO	3,147
978	BRIGHTON	TP	ONTARIO	3,230
1693	BRIGHTON	PAR	N.B.	1,659
2658	BRIGUS	T	NFLD. - T.-N.	898
2809	BRISTOL	VL	N.B.	824
2335	BRISTOL	CT	QUEBEC	1,078
1937	BRITANNIA NO. 502	RM	SASKATCHEWAN	1,375
2774	BROADVIEW	T	SASKATCHEWAN	840
4275	BROCHET 197	R	MANITOBA	342
4774	BROCK	VL	SASKATCHEWAN	184
362	BROCK	TP	ONTARIO	9,259
4054	BROCK NO. 64	RM	SASKATCHEWAN	400
170	BROCKVILLE	C	ONTARIO	19,896
5037	BRODERICK	VL	SASKATCHEWAN	101
1036	BROKENHEAD	RM	MANITOBA	3,032
4941	BROKENHEAD 4	R	MANITOBA	131
3968	BROKENSHELL NO. 68	RM	SASKATCHEWAN	427
4437	BROME	VL	QUEBEC	288
2131	BROMLEY	TP	ONTARIO	1,196
1135	BROMONT	V	QUEBEC	2,731
1639	BROMPTON	CT	QUEBEC	1,719
4048	BROMPTON GORE	SD	QUEBEC	401
1033	BROMPTONVILLE	V	QUEBEC	3,035
1496	BROOKE	TP	ONTARIO	1,920
357	BROOKS	T	ALBERTA	9,421
71	BROSSARD	V	QUEBEC	52,232
4823	BROUGHAM	TP	ONTARIO	168
4146	BROUGHTON ISLAND	HAM	N.W.T. - T.N.-O.	378
3131	BROWNING NO. 34	RM	SASKATCHEWAN	687
5046	BROWNLEE	VL	SASKATCHEWAN	99
1090	BROWNSBURG	VL	QUEBEC	2,875
1592	BRUCE	TP	ONTARIO	1,773
3280	BRUCE MINES	T	ONTARIO	635
2825	BRUDENELL AND LYNDPOCH	TP	ONTARIO	818
2229	BRUDERHEIM	T	ALBERTA	1,136
2922	BRUNO	T	SASKATCHEWAN	772
4477	BRUNSWICK	PAR	N.B.	275
2548	BRUSSELS	VL	ONTARIO	962

TABLE 2. CENSUS SUBDIVISIONS IN ALPHABETICAL ORDER, SHOWING POPULATION RANK, CANADA, 1981

TABLEAU 2. SUBDIVISIONS DE RECENSEMENT EN ORDRE ALPHABETIQUE, INDIQUANT LE RANG DE POPULATION, CANADA, 1981

RANK -- RANG	CENSUS SUBDIVISION -- SUBDIVISION DE RECENSEMENT	TYPE -- GENRE	PROVINCE	POPULATION
4137	BRYANT'S CDE	COM	NFLD. - T.-N.	380
2843	BRYSON	VL	QUEBEC	809
4090	BUCHANAN	VL	SASKATCHEWAN	392
2636	BUCHANAN NO. 304	RM	SASKATCHEWAN	913
1696	BUCHANS	T	NFLD. - T.-N.	1,655
426	BUCKINGHAM	V	QUEBEC	7,992
952	BUCKLAND NO. 491	RM	SASKATCHEWAN	3,328
1226	BUCTOUCHE	VL	N.B.	2,476
5056	BUCTOUCHE 16	R	N.B.	97
5008	BUENA VISTA	VL	SASKATCHEWAN	112
3390	BUFFALO NO. 409	RM	SASKATCHEWAN	598
5482	BUFFALO POINT 36	R	MANITOBA	8
432	BULKLEY-NECHAKO, SUBD. A	SRD	B.C. - C.-B.	7,841
597	BULKLEY-NECHAKO, SUBD. B	SRD	B.C. - C.-B.	5,537
842	BULKLEY-NECHAKO, SUBD. C	SRD	B.C. - C.-B.	3,865
4966	BULYEA	VL	SASKATCHEWAN	124
2421	BUNBURY	VL	P.E.I. - I.P.-E.	1,024
4665	BURDETT	VL	ALBERTA	220
599	BURFORD	TP	ONTARIO	5,524
1215	BURGED	T	NFLD. - T.-N.	2,504
1081	BURIN	T	NFLD. - T.-N.	2,904
2625	BURK'S FALLS	VL	ONTARIO	922
2340	BURLEIGH AND ANSTRUTHER	TP	ONTARIO	1,074
27	BURLINGTON	C	ONTARIO	114,853
4039	BURLINGTON	COM	NFLD. - T.-N.	405
22	BURNABY	DM	B.C. - C.-B.	136,494
1585	BURNS LAKE	VL	B.C. - C.-B.	1,777
5333	BURNS LAKE 18	R	B.C. - C.-B.	34
3275	BURNT CHURCH 14	R	N.B.	637
2491	BURNT ISLANDS	T	NFLD. - T.-N.	991
4721	BURPEE	TP	ONTARIO	200
4945	BURRARD INLET 3	R	B.C. - C.-B.	130
3524	BURSTALL	T	SASKATCHEWAN	550
896	BURTON	PAR	N.B.	3,567
2323	BURY	SD	QUEBEC	1,085
5206	BUSHE RIVER 207	R	ALBERTA	59
964	CABANO	V	QUEBEC	3,291
3287	CABRI	T	SASKATCHEWAN	632
3195	CACHE BAY	T	ONTARIO	665
2002	CACHE CREEK	VL	B.C. - C.-B.	1,308
4809	CADILLAC	VL	SASKATCHEWAN	173
2774	CADILLAC	V	QUEBEC	840
5576	CAHOOSE 8	R	B.C. - C.-B.	-
4835	CALDER	VL	SASKATCHEWAN	164
2738	CALDER NO. 241	RM	SASKATCHEWAN	855
1679	CALDWELL	TP	ONTARIO	1,680
134	CALEDON	T	ONTARIO	26,645
1878	CALEDONIA	TP	ONTARIO	1,430
3617	CALEDONIA NO. 99	RM	SASKATCHEWAN	524
3	CALGARY	C	ALBERTA	592,743
3934	CALIXA-LAVALLEE	P	QUEBEC	436
2469	CALMAR	T	ALBERTA	1,003
3017	CALUMET	VL	QUEBEC	729
3619	CALVIN	TP	ONTARIO	523
3847	CAMBRIA NO. 6	RM	SASKATCHEWAN	456
40	CAMBRIDGE	C	ONTARIO	77,183
733	CAMBRIDGE	TP	ONTARIO	4,485
2878	CAMBRIDGE	PAR	N.B.	792
2829	CAMBRIDGE BAY	SET	N.W.T. - T.N.-O.	815
5238	CAMBRIDGE 32	R	N.S. - N.-E.	53
3940	CAMBRIDGE-NARROWS	VL	N.B.	433
1242	CAMDEN	TP	ONTARIO	2,446
869	CAMDEN EAST	TP	ONTARIO	3,713
3144	CAMERON	RM	MANITOBA	683
4913	CAMERON	ID	ONTARIO	138
5576	CAMERON BAR 13	R	B.C. - C.-B.	-

TABLE 2. CENSUS SUBDIVISIONS IN ALPHABETICAL ORDER, SHOWING POPULATION RANK, CANADA, 1981

TABLEAU 2. SUBDIVISIONS DE RECENSEMENT EN ORDRE ALPHABETIQUE, INDIQUANT LE RANG DE POPULATION, CANADA, 1981

RANK -- RANG	CENSUS SUBDIVISION -- SUBDIVISION DE RECENSEMENT	TYPE -- GENRE	PROVINCE	POPULATION
205	CAMPBELL RIVER	DM	B.C. - C.-B.	15,832
5018	CAMPBELL RIVER 11	R	B.C. - C.-B.	109
2456	CAMPBELL'S BAY	VL	QUEBEC	1,007
932	CAMPBELLFORD	T	ONTARIO	3,409
340	CAMPBELLTON	C	N.B.	9,818
3090	CAMPBELLTON	T	NFLD. - T.-N.	703
1888	CAMPOBELLO	PAR	N.B.	1,424
264	CAMROSE	C	ALBERTA	12,570
449	CAMROSE COUNTY NO. 22	CM	ALBERTA	7,564
2074	CANA NO. 214	RM	SASKATCHEWAN	1,238
4421	CANAAN NO. 225	RM	SASKATCHEWAN	292
404	CANDIAC	V	QUEBEC	8,502
4668	CANDLE LAKE	RV	SASKATCHEWAN	219
4841	CANDO	VL	SASKATCHEWAN	163
4691	CANIM LAKE 1	R	B.C. - C.-B.	209
5378	CANIM LAKE 2	R	B.C. - C.-B.	25
5567	CANIM LAKE 4	R	B.C. - C.-B.	1
910	CANMORE	T	ALBERTA	3,484
2940	CANNING	PAR	N.B.	762
5452	CANDE CREEK 1	R	B.C. - C.-B.	12
5576	CANDE CREEK 3	R	B.C. - C.-B.	-
4255	CANDE LAKE 165	R	SASKATCHEWAN	348
1159	CANDRA	T	SASKATCHEWAN	2,667
2055	CANSO	T	N.S. - N.-E.	1,255
3798	CANTERBURY	VL	N.B.	474
3240	CANTERBURY	PAR	N.B.	649
4281	CANWOOD	VL	SASKATCHEWAN	340
1356	CANWOOD NO. 494	RM	SASKATCHEWAN	2,162
2820	CAP-A-L'AIGLE	VL	QUEBEC	819
1801	CAP-AUX-MEULES	VL	QUEBEC	1,507
916	CAP-CHAT	V	QUEBEC	3,464
112	CAP-DE-LA-MADELEINE	C	QUEBEC	32,626
1343	CAP-PELE	VL	N.B.	2,199
969	CAP-SAINT-IGNACE	SD	QUEBEC	3,274
1234	CAP-SANTE	SD	QUEBEC	2,463
190	CAPE BRETON, SUBD. A	SCM	N.S. - N.-E.	17,323
143	CAPE BRETON, SUBD. B	SCM	N.S. - N.-E.	24,577
1120	CAPE BRETON, SUBD. C	SCM	N.S. - N.-E.	2,788
4059	CAPE CROKER 27	R	ONTARIO	398
2898	CAPE DORSET	SET	N.W.T. - T.N.-O.	784
4853	CAPE MUDGE 10	R	B.C. - C.-B.	159
1839	CAPE ST. GEORGE AND OTHERS	COM	NFLD. - T.-N.	1,470
2226	CAPILANO 5	R	B.C. - C.-B.	1,139
425	CAPITAL, SUBD. A	SRD	B.C. - C.-B.	7,997
116	CAPITAL, SUBD. B	SRD	B.C. - C.-B.	31,543
439	CAPITAL, SUBD. C	SRD	B.C. - C.-B.	7,716
1477	CAPLAN	SD	QUEBEC	1,956
848	CAPREDL	T	ONTARIO	3,845
4159	CAPUCINS	SD	QUEBEC	374
591	CARADOC	TP	ONTARIO	5,617
3205	CARADOC 42	R	ONTARIO	661
765	CARAQUET	T	N.B.	4,315
1594	CARAQUET	PAR	N.B.	1,772
1799	CARBERRY	T	MANITOBA	1,510
3939	CARBON	VL	ALBERTA	434
616	CARBONEAR	T	NFLD. - T.-N.	5,335
3468	CARDEN	TP	ONTARIO	570
3602	CARDIFF	TP	ONTARIO	528
4333	CARDIGAN	VL	P.E.I. - I.P.-E.	321
1609	CARDINAL	VL	ONTARIO	1,753
972	CARDSTON	T	ALBERTA	3,267
769	CARDSTON NO. 6	MD	ALBERTA	4,292
2396	CARDWELL	PAR	N.B.	1,040
111	CARIBOO, SUBD. A	SRD	B.C. - C.-B.	32,905
604	CARIBOO, SUBD. B	SRD	B.C. - C.-B.	5,504
4582	CARIEVALE	VL	SASKATCHEWAN	246

TABLE 2. CENSUS SUBDIVISIONS IN ALPHABETICAL ORDER, SHOWING POPULATION RANK, CANADA, 1981

TABLEAU 2. SUBDIVISIONS DE RECENSEMENT EN ORDRE ALPHABETIQUE, INDIQUANT LE RANG DE POPULATION, CANADA, 1981

RANK -- RANG	CENSUS SUBDIVISION -- SUBDIVISION DE RECENSEMENT	TYPE -- GENRE	PROVINCE	POPULATION
722	CARIGNAN	V	QUEBEC	4,544
4389	CARILLON	VL	QUEBEC	302
1142	CARLETON	V	QUEBEC	2,710
2148	CARLETON	PAR	N.B.	1,183
590	CARLETON PLACE	T	ONTARIO	5,626
2832	CARLING	TP	ONTARIO	813
4071	CARLOW	TP	ONTARIO	396
2340	CARLYLE	T	SASKATCHEWAN	1,074
4550	CARMACKS	LID	YUKON	256
1256	CARMAN	T	MANITOBA	2,408
4512	CARMANGAY	VL	ALBERTA	266
2541	CARMANVILLE	T	NFLD. - T.-N.	966
5375	CARMICHAEL	VL	SASKATCHEWAN	26
3612	CARMICHAEL NO. 109	RM	SASKATCHEWAN	526
2446	CARNARVON	TP	ONTARIO	1,013
2392	CARNDUFF	T	SASKATCHEWAN	1,043
3934	CAROLINE	VL	ALBERTA	436
2295	CARDON NO. 162	RM	SASKATCHEWAN	1,100
5072	CARRAGANA	VL	SASKATCHEWAN	92
1251	CARRICK	TP	ONTARIO	2,428
2170	CARROT RIVER	T	SASKATCHEWAN	1,169
5576	CARROT RIVER 27A	R	SASKATCHEWAN	-
1744	CARSTAIRS	T	ALBERTA	1,587
1112	CARTIER	RM	MANITOBA	2,825
4114	CARTWRIGHT	VL	MANITOBA	384
3216	CARTWRIGHT	COM	NFLD. - T.-N.	658
3915	CASEY	TP	ONTARIO	441
2211	CASIMIR, JENNINGS AND APPLEBY	TP	ONTARIO	1,150
1682	CASSELMAN	VL	ONTARIO	1,675
5512	CASTLE ISLAND	SV	ALBERTA	5
482	CASTLEGAR	C	B.C. - C.-B.	6,902
2247	CASTOR	T	ALBERTA	1,123
4321	CAT LAKE 63C	R	ONTARIO	328
2187	CATALINA	T	NFLD. - T.-N.	1,162
1217	CAUSAPSCAL	V	QUEBEC	2,501
819	CAVAN	TP	ONTARIO	3,974
4742	CAYLEY	VL	ALBERTA	194
5304	CAYOOSH CREEK 1	R	B.C. - C.-B.	41
5350	CENTRAL ARCTIC, UNORGANIZED	UND	N.W.T. - T.N.-D.	30
4769	CENTRAL BEDEQUE	VL	P.E.I. - I.P.-E.	185
3533	CENTRAL BUTTE	T	SASKATCHEWAN	548
1589	CENTRAL COAST, SUBD. A	SRD	B.C. - C.-B.	1,774
4379	CENTRAL FRASER VALLEY, SUBD. A	SRD	B.C. - C.-B.	306
444	CENTRAL KOOTENAY, SUBD. A	SRD	B.C. - C.-B.	7,618
263	CENTRAL KOOTENAY, SUBD. B	SRD	B.C. - C.-B.	12,651
493	CENTRAL KOOTENAY, SUBD. C	SRD	B.C. - C.-B.	6,676
436	CENTRAL OKANAGAN, SUBD. A	SRD	B.C. - C.-B.	7,769
261	CENTRAL OKANAGAN, SUBD. B	SRD	B.C. - C.-B.	12,710
335	CENTRAL SAANICH	DM	B.C. - C.-B.	9,890
3372	CENTREVILLE	T	NFLD. - T.-N.	604
3445	CENTREVILLE	VL	N.B.	577
4571	CEREAL	VL	ALBERTA	249
4774	CEYLON	VL	SASKATCHEWAN	184
2452	CHALK RIVER	VL	ONTARIO	1,010
4921	CHAMBERLAIN	VL	SASKATCHEWAN	136
4271	CHAMBERLAIN	TP	ONTARIO	344
276	CHAMBLY	V	QUEBEC	12,190
1633	CHAMBORD	SD	QUEBEC	1,723
4283	CHAMPION	VL	ALBERTA	339
3708	CHAMPLAIN	VL	QUEBEC	496
3991	CHAMPLAIN, PARTIE LA BOSTONNAIS	UND	QUEBEC	420
4797	CHAMPLAIN, PARTIE RESERVOIR-BLANC	UND	QUEBEC	175
4567	CHAMPNEUF	SD	QUEBEC	252
3699	CHANCE COVE	T	NFLD. - T.-N.	498
827	CHANDLER	V	QUEBEC	3,946
3625	CHANDOS	TP	ONTARIO	521

TABLE 2. CENSUS SUBDIVISIONS IN ALPHABETICAL ORDER, SHOWING POPULATION RANK, CANADA, 1981

TABLEAU 2. SUBDIVISIONS DE RECENSEMENT EN ORDRE ALPHABETIQUE, INDIQUANT LE RANG DE POPULATION, CANADA, 1981

RANK -- RANG	CENSUS SUBDIVISION -- SUBDIVISION DE RECENSEMENT	TYPE -- GENRE	PROVINCE	POPULATION
3436	CHANGE ISLANDS	T	NFLD. - T.-N.	580
558	CHANNEL-PORT AUX BASQUES	T	NFLD. - T.-N.	5,988
1008	CHAPAIS	V	QUEBEC	3,119
3876	CHAPEAU	VL	QUEBEC	450
3122	CHAPEL ARM	T	NFLD. - T.-N.	689
4709	CHAPEL ISLAND 5	R	N.S. - N.-E.	202
974	CHAPLEAU	TP	ONTARIO	3,243
5378	CHAPLEAU 74A	R	ONTARIO	25
4100	CHAPLIN	VL	SASKATCHEWAN	389
4383	CHAPLIN NO. 164	RM	SASKATCHEWAN	305
4000	CHAPMAN	TP	ONTARIO	416
2562	CHAPPLE	TP	ONTARIO	953
2569	CHARETTE	SD	QUEBEC	951
680	CHARLEMAGNE	V	QUEBEC	4,827
52	CHARLESBOURG	V	QUEBEC	68,326
5541	CHARLEVOIX-EST, PARTIE MONT-ELIE	UNO	QUEBEC	3
5576	CHARLEVOIX-OUEST, PARTIE LAC-DES-MARTRES	UNO	QUEBEC	-
5576	CHARLEY BOY'S MEADOW 3	R	B.C. - C.-B.	-
1735	CHARLD	VL	N.B.	1,603
507	CHARLOTTENBURGH	TP	ONTARIO	6,502
211	CHARLOTTETOWN	C	P.E.I. - I.P.-E.	15,282
4681	CHARLTON	T	ONTARIO	213
420	CHARNY	V	QUEBEC	8,240
4288	CHARTIERVILLE	SD	QUEBEC	338
1585	CHASE	VL	B.C. - C.-B.	1,777
883	CHATEAU-RICHER	V	QUEBEC	3,628
98	CHATEAUGUAY	V	QUEBEC	36,928
85	CHATHAM	C	ONTARIO	40,952
486	CHATHAM	T	N.B.	6,779
490	CHATHAM	TP	ONTARIO	6,746
902	CHATHAM	CT	QUEBEC	3,531
861	CHATHAM	PAR	N.B.	3,743
4120	CHATSWORTH	VL	ONTARIO	383
4404	CHAUVIN	VL	ALBERTA	298
5149	CHAWUTHEN 4	R	B.C. - C.-B.	73
5369	CHEAKAMUS 11	R	B.C. - C.-B.	27
5190	CHEAM 1	R	B.C. - C.-B.	64
4349	CHEHALIS 5	R	B.C. - C.-B.	316
5316	CHEKWELP 26	R	B.C. - C.-B.	38
5555	CHEKWELP 26A	R	B.C. - C.-B.	2
4018	CHEMAINUS 13	R	B.C. - C.-B.	410
5512	CHENAHKINT 12	R	B.C. - C.-B.	5
3285	CHENEVILLE	VL	QUEBEC	633
2323	CHENIER	SD	QUEBEC	1,085
1736	CHERTSEY	CT	QUEBEC	1,601
5576	CHES-LA-KEE 3	R	B.C. - C.-B.	-
1542	CHESLEY	T	ONTARIO	1,840
324	CHESTER	MD	N.S. - N.-E.	10,242
2964	CHESTER NO. 125	RM	SASKATCHEWAN	750
4340	CHESTER-EST	CT	QUEBEC	318
4548	CHESTER-NORD	SD	QUEBEC	257
3602	CHESTER-OUEST	CT	QUEBEC	528
4571	CHESTERFIELD INLET	HAM	N.W.T. - T.N.-D.	249
3221	CHESTERFIELD NO. 261	RM	SASKATCHEWAN	656
3746	CHESTERMERE LAKE	SV	ALBERTA	487
4699	CHESTERVILLE	VL	QUEBEC	207
1878	CHESTERVILLE	VL	ONTARIO	1,430
1192	CHETWYND	VL	B.C. - C.-B.	2,553
311	CHIBOUGAMAU	V	QUEBEC	10,732
3580	CHICHESTER	CT	QUEBEC	534
3500	CHICKEN 224	R	SASKATCHEWAN	560
4610	CHICKEN 225	R	SASKATCHEWAN	236
65	CHICOUTIMI	V	QUEBEC	60,064
5576	CHICOUTIMI, PARTIE LALEMENT	UNO	QUEBEC	-
5576	CHICOUTIMI, PARTIE MONT-VALIN	UNO	QUEBEC	-
5576	CHICOUTIMI, PARTIE RIVIERE-A-MARS	UNO	QUEBEC	-

TABLE 2. CENSUS SUBDIVISIONS IN ALPHABETICAL ORDER, SHOWING POPULATION RANK, CANADA, 1981

TABLEAU 2. SUBDIVISIONS DE RECENSEMENT EN ORDRE ALPHABETIQUE, INDIQUANT LE RANG DE POPULATION, CANADA, 1981

RANK -- RANG	CENSUS SUBDIVISION -- SUBDIVISION DE RECENSEMENT	TYPE -- GENRE	PROVINCE	POPULATION
5576	CHILCO LAKE 1	R	B.C. - C.-B.	-
5289	CHILCO LAKE 1A	R	B.C. - C.-B.	43
5031	CHILD LAKE 164A	R	ALBERTA	103
5402	CHILHIL 6	R	B.C. - C.-B.	21
86	CHILLIWACK	DM	B.C. - C.-B.	40,642
1551	CHIPMAN	VL	N.B.	1,829
4512	CHIPMAN	VL	ALBERTA	266
2575	CHIPMAN	PAR	N.B.	948
2255	CHISHOLM	TP	ONTARIO	1,117
4815	CHITEK LAKE	RV	SASKATCHEWAN	170
4094	CHITEK LAKE 191	R	SASKATCHEWAN	391
3554	CHOICELAND	T	SASKATCHEWAN	543
4107	CHRISTIAN ISLAND 30	R	ONTARIO	387
3694	CHRISTIE	TP	ONTARIO	501
5576	CHUCHHRIASCHIN 5	R	B.C. - C.-B.	-
5265	CHUCKUWAYMA 2	R	B.C. - C.-B.	47
4864	CHUM CREEK 2	R	B.C. - C.-B.	155
2534	CHURCHBRIDGE	T	SASKATCHEWAN	972
2163	CHURCHBRIDGE NO. 211	RM	SASKATCHEWAN	1,173
2005	CHURCHILL	LGD	MANITOBA	1,304
1310	CHUTE-AUX-OUTARDES	VL	QUEBEC	2,280
3358	CHUTE-SAINT-PHILIPPE	SD	QUEBEC	610
2633	CLAIR	VL	N.B.	915
4453	CLAIR	PAR	N.B.	283
5504	CLAKAMUCUS 2	R	B.C. - C.-B.	6
3462	CLANWILLIAM	RM	MANITOBA	572
5492	CLAODSE 4	R	B.C. - C.-B.	7
350	CLARE	MD	N.S. - N.-E.	9,598
503	CLARENCE	TP	ONTARIO	6,518
4461	CLARENCEVILLE	VL	QUEBEC	280
1794	CLARENDON	CT	QUEBEC	1,519
5270	CLARENDON	PAR	N.B.	46
3901	CLARENDON AND MILLER	TP	ONTARIO	444
1089	CLARENVILLE	T	NFLD. - T.-N.	2,878
907	CLARESHOLM	T	ALBERTA	3,493
2362	CLARK'S HARBOUR	T	N.S. - N.-E.	1,059
2454	CLARKE'S BEACH	T	NFLD. - T.-N.	1,009
4620	CLAVET	VL	SASKATCHEWAN	234
2005	CLAYTON NO. 333	RM	SASKATCHEWAN	1,304
5576	CLEAR HILLS 152C	R	ALBERTA	-
886	CLERMONT	V	QUEBEC	3,621
3876	CLERMONT	CT	QUEBEC	450
4137	CLERVAL	SD	QUEBEC	380
1629	CLEVELAND	CT	QUEBEC	1,728
3250	CLIFFORD	VL	ONTARIO	645
4151	CLIFTON, PARTIE EST	CT	QUEBEC	376
4416	CLIMAX	VL	SASKATCHEWAN	293
1013	CLINTON	T	ONTARIO	3,081
2857	CLINTON	VL	B.C. - C.-B.	804
3901	CLINWORTH NO. 230	RM	SASKATCHEWAN	444
4196	CLIVE	VL	ALBERTA	364
1920	CLORIDORME	CT	QUEBEC	1,389
4259	CLOUTIER	SD	QUEBEC	347
5072	CLUNY	VL	ALBERTA	92
4196	CLYDE	VL	ALBERTA	364
3905	CLYDE RIVER	HAM	N.W.T. - T.N.-O.	443
4467	COACHMAN'S COVE	COM	NFLD. - T.-N.	279
717	COALDALE	T	ALBERTA	4,579
3717	COALFIELDS NO. 4	RM	SASKATCHEWAN	494
2681	COALHURST	VL	ALBERTA	882
529	COATICOOK	V	QUEBEC	6,271
1601	COBALT	T	ONTARIO	1,759
2481	COBDEN	VL	ONTARIO	997
298	COBOURG	T	ONTARIO	11,385
675	COCHRANE	T	ONTARIO	4,848
899	COCHRANE	T	ALBERTA	3,544

TABLE 2. CENSUS SUBDIVISIONS IN ALPHABETICAL ORDER, SHOWING POPULATION RANK, CANADA, 1981

TABLEAU 2. SUBDIVISIONS DE RECENSEMENT EN ORDRE ALPHABETIQUE, INDIQUANT LE RANG DE POPULATION, CANADA, 1981

RANK -- RANG	CENSUS SUBDIVISION -- SUBDIVISION DE RECENSEMENT	TYPE -- GENRE	PROVINCE	POPULATION
473	COCHRANE, UNORGANIZED, NORTH PART	UND	ONTARIO	7,059
5219	COCHRANE, UNORGANIZED, SOUTH EAST PART	UND	ONTARIO	56
5576	COCHRANE, UNORGANIZED, SOUTH WEST PART	UND	ONTARIO	-
5524	COCKBURN ISLAND	TP	ONTARIO	4
4998	CODERRE	VL	SASKATCHEWAN	114
4610	CODETTE	VL	SASKATCHEWAN	236
1576	COLBORNE	VL	ONTARIO	1,796
1577	COLBORNE	TP	ONTARIO	1,795
4114	COLBORNE	PAR	N.B.	384
903	COLCHESTER NORTH	TP	ONTARIO	3,526
652	COLCHESTER SOUTH	TP	ONTARIO	5,018
915	COLCHESTER, SUBD. A	SCM	N.S. - N.-E.	3,473
215	COLCHESTER, SUBD. B	SCM	N.S. - N.-E.	15,099
313	COLCHESTER, SUBD. C	SCM	N.S. - N.-E.	10,690
1389	COLD LAKE	T	ALBERTA	2,110
3876	COLD LAKE 149	R	ALBERTA	450
5369	COLD LAKE 149A	R	ALBERTA	27
5110	COLD LAKE 149B	R	ALBERTA	81
510	COLDSTREAM	DM	B.C. - C.-B.	6,450
2544	COLDWATER	VL	ONTARIO	964
4888	COLDWATER 1	R	B.C. - C.-B.	146
1837	COLDWELL	RM	MANITOBA	1,472
5173	COLE BAY 3	R	B.C. - C.-B.	68
5555	COLE HARBOUR 30	R	N.S. - N.-E.	2
3411	COLEMAN	TP	ONTARIO	588
4120	COLEVILLE	VL	SASKATCHEWAN	383
5279	COLGATE	VL	SASKATCHEWAN	44
4340	COLINET	COM	NFLD. - T.-N.	318
2820	COLLIERS	T	NFLD. - T.-N.	819
281	COLLINGWOOD	T	ONTARIO	12,064
1137	COLLINGWOOD	TP	ONTARIO	2,727
2113	COLOMBIER	SD	QUEBEC	1,213
2939	COLOMBOURG	SD	QUEBEC	764
3398	COLONSAY	T	SASKATCHEWAN	594
4005	COLONSAY NO. 342	RM	SASKATCHEWAN	414
5053	COLUMBIA LAKE 3	R	B.C. - C.-B.	98
1068	COLUMBIA-SHUSWAP, SUBD. A	SRD	B.C. - C.-B.	2,936
764	COLUMBIA-SHUSWAP, SUBD. B	SRD	B.C. - C.-B.	4,316
271	COLUMBIA-SHUSWAP, SUBD. C	SRD	B.C. - C.-B.	12,348
5216	COLVILLE LAKE	SET	N.W.T. - T.N.-O.	57
4291	COME-BY-CHANCE	T	NFLD. - T.-N.	337
3077	COMFORT COVE-NEWSTEAD	COM	NFLD. - T.-N.	706
498	COMOX	T	B.C. - C.-B.	6,607
4797	COMOX 1	R	B.C. - C.-B.	175
1176	COMOX-STRATHCONA, SUBD. A	SRD	B.C. - C.-B.	2,608
356	COMOX-STRATHCONA, SUBD. B	SRD	B.C. - C.-B.	9,479
187	COMOX-STRATHCONA, SUBD. C	SRD	B.C. - C.-B.	17,496
3020	COMPTON	VL	QUEBEC	728
2380	COMPTON	CT	QUEBEC	1,050
2875	COMPTON-STATION	SD	QUEBEC	793
309	CONCEPTION BAY SOUTH	T	NFLD. - T.-N.	10,856
2632	CONCEPTION HARBOUR	T	NFLD. - T.-N.	917
3820	CONCHE	COM	NFLD. - T.-N.	464
3471	CONMEE	TP	ONTARIO	569
2508	CONNAUGHT NO. 457	RM	SASKATCHEWAN	982
3411	CONNE RIVER	T	NFLD. - T.-N.	588
4550	CONQUEST	VL	SASKATCHEWAN	256
1418	CONSOL (CARROT VALLEY)	LGD	MANITOBA	2,041
2505	CONSOL (CRANBERRY PORTAGE)	LGD	MANITOBA	984
4504	CONSOL (WANLESS)	LGD	MANITOBA	268
3287	CONSORT	VL	ALBERTA	632
3257	CONSTANCE LAKE 92	R	ONTARIO	642
4871	CONSUL	VL	SASKATCHEWAN	153
607	CONTRECŒUR	VL	QUEBEC	5,449
4104	COOK'S HARBOUR	T	NFLD. - T.-N.	388
1829	COOKSHIRE	V	QUEBEC	1,480

TABLE 2. CENSUS SUBDIVISIONS IN ALPHABETICAL ORDER, SHOWING POPULATION RANK, CANADA, 1981

TABLEAU 2. SUBDIVISIONS DE RECENSEMENT EN ORDRE ALPHABETIQUE, INDIQUANT LE RANG DE POPULATION, CANADA, 1981

RANK -- RANG	CENSUS SUBDIVISION -- SUBDIVISION DE RECENSEMENT	TYPE -- GENRE	PROVINCE	POPULATION
2631	COOKSTOWN	VL	ONTARIO	918
2843	COPPERMINE	SET	N.W.T. - T.-N.-D.	809
60	COQUITLAM	DM	B.C. - C.-B.	61,077
5576	COQUITLAM 1	R	B.C. - C.-B.	-
5541	COQUITLAM 2	R	B.C. - C.-B.	3
3962	CORAL HARBOUR	HAM	N.W.T. - T.-N.-D.	429
2888	CORMACK	COM	NFLD. - T.-N.	788
517	CORMAN PARK NO. 344	RM	SASKATCHEWAN	6,357
147	CORNER BROOK	C	NFLD. - T.-N.	24,339
79	CORNWALL	C	ONTARIO	46,144
1544	CORNWALL	VL	P.E.I. - I.P.-E.	1,838
633	CORNWALL	TP	ONTARIO	5,175
839	CORNWALLIS	RM	MANITOBA	3,878
2412	CORONACH	T	SASKATCHEWAN	1,032
2001	CORONATION	T	ALBERTA	1,309
4934	CORYATSAQUA 2	R	B.C. - C.-B.	132
1775	COSBY, MASON AND MARTLAND	TP	ONTARIO	1,545
2814	COTE NO. 271	RM	SASKATCHEWAN	821
3408	COTE 64	R	SASKATCHEWAN	590
632	COTE-NORD-DU-GOLFE-SAINT-LAURENT	SD	QUEBEC	5,176
131	COTE-SAINT-LUC	C	QUEBEC	27,531
3327	COTEAU NO. 255	RM	SASKATCHEWAN	622
2064	COTEAU-DU-LAC	VL	QUEBEC	1,247
1924	COTEAU-LANDING	VL	QUEBEC	1,386
4021	COTTLESVILLE	T	NFLD. - T.-N.	409
4114	COUCHICHING 16A	R	ONTARIO	384
2953	COULEE NO. 136	RM	SASKATCHEWAN	755
2416	COURCELLES	P	QUEBEC	1,027
375	COURTENAY	C	B.C. - C.-B.	8,992
4054	COUTTS	VL	ALBERTA	400
1014	COVERDALE	PAR	N.B.	3,080
3111	COW HEAD	T	NFLD. - T.-N.	695
274	COWANVILLE	V	QUEBEC	12,240
4275	COWESSESS 73	R	SASKATCHEWAN	342
161	COWICHAN VALLEY, SUBD. A	SRD	B.C. - C.-B.	20,434
1567	COWICHAN 1	R	B.C. - C.-B.	1,810
5524	COWICHAN 9	R	B.C. - C.-B.	4
4384	COWLEY	VL	ALBERTA	304
2511	COX'S COVE	COM	NFLD. - T.-N.	980
1480	CRABTREE	VL	QUEBEC	1,950
3484	CRAIK	T	SASKATCHEWAN	565
3905	CRAIK NO. 222	RM	SASKATCHEWAN	443
1247	CRAMAHE	TP	ONTARIO	2,434
203	CRANBROOK	C	B.C. - C.-B.	15,915
4864	CRANE RIVER 51	R	MANITOBA	155
4387	CRAPAUD	VL	P.E.I. - I.P.-E.	303
4701	CRAVEN	VL	SASKATCHEWAN	206
4774	CREELMAN	VL	SASKATCHEWAN	184
2150	CREEMORE	VL	ONTARIO	1,182
1715	CREIGHTON	T	SASKATCHEWAN	1,636
4129	CREMONA	VL	ALBERTA	382
792	CRESTON	T	B.C. - C.-B.	4,190
5143	CRESTON 1	R	B.C. - C.-B.	74
2660	CROSS LAKE 19	R	MANITOBA	895
3178	CROSS LAKE 19A	R	MANITOBA	672
5576	CROSS LAKE 19B	R	MANITOBA	-
5576	CROSS LAKE 19C	R	MANITOBA	-
2109	CROSSFIELD	T	ALBERTA	1,217
4340	CROW HEAD	COM	NFLD. - T.-N.	318
465	CROWSNEST PASS	T	ALBERTA	7,306
3739	CRYSTAL CITY	VL	MANITOBA	489
5357	CRYSTAL SPRINGS	SV	ALBERTA	29
2577	CUDWORTH	T	SASKATCHEWAN	947
1705	CULROSS	TP	ONTARIO	1,642
1483	CUMBERLAND	VL	B.C. - C.-B.	1,947
201	CUMBERLAND	TP	ONTARIO	16,177

TABLE 2. CENSUS SUBDIVISIONS IN ALPHABETICAL ORDER, SHOWING POPULATION RANK, CANADA, 1981

TABLEAU 2. SUBDIVISIONS DE RECENSEMENT EN ORDRE ALPHABETIQUE, INDIQUANT LE RANG DE POPULATION, CANADA, 1981

RANK -- RANG	CENSUS SUBDIVISION -- SUBDIVISION DE RECENSEMENT	TYPE -- GENRE	PROVINCE	POPULATION
3945	CUMBERLAND 100A	R	SASKATCHEWAN	432
4979	CUMBERLAND 20	R	SASKATCHEWAN	121
951	CUMBERLAND, SUBD. A	SCM	N.S. - N.-E.	3,336
715	CUMBERLAND, SUBD. B	SCM	N.S. - N.-E.	4,602
709	CUMBERLAND, SUBD. C	SCM	N.S. - N.-E.	4,661
691	CUMBERLAND, SUBD. D	SCM	N.S. - N.-E.	4,783
3188	CUPAR	T	SASKATCHEWAN	669
2956	CUPAR NO. 218	RM	SASKATCHEWAN	753
3077	CUPIDS	T	NFLD. - T.-N.	706
3544	CURVE LAKE 35	R	ONTARIO	545
3320	CUT KNIFE	T	SASKATCHEWAN	624
3619	CUT KNIFE NO. 439	RM	SASKATCHEWAN	523
3383	CYMRI NO. 36	RM	SASKATCHEWAN	601
4883	CZAR	VL	ALBERTA	148
3273	D'ALEMBERT	SD	QUEBEC	638
3991	DACK	TP	ONTARIO	420
5378	DAFOE	VL	SASKATCHEWAN	25
5093	DAKOTA PLAINS 6A	R	MANITOBA	87
5219	DAKOTA TIPI 1	R	MANITOBA	56
659	DALHOUSIE	T	N.B.	4,958
1250	DALHOUSIE	PAR	N.B.	2,430
2354	DALMENY	VL	SASKATCHEWAN	1,064
4325	DALTON	TP	ONTARIO	327
1982	DALY	RM	MANITOBA	1,325
3349	DANIEL'S HARBOUR	COM	NFLD. - T.-N.	614
1342	DANVILLE	V	QUEBEC	2,200
4194	DARLING	TP	ONTARIO	365
2966	DARLINGTON	VL	N.B.	749
58	DARTMOUTH	C	N.S. - N.-E.	62,277
378	DAUPHIN	T	MANITOBA	8,971
1065	DAUPHIN	RM	MANITOBA	2,943
5162	DAUPHIN RIVER 48A	R	MANITOBA	70
2053	DAVELUYVILLE	VL	QUEBEC	1,257
2178	DAVIDSON	T	SASKATCHEWAN	1,166
4600	DAVIS INLET	CDM	NFLD. - T.-N.	240
1635	DAWN	TP	ONTARIO	1,722
3104	DAWSON	C	YUKON	697
4512	DAWSON BAY 65A	R	MANITOBA	266
299	DAWSON CREEK	C	B.C. - C.-B.	11,373
4512	DAY AND BRIGHT ADDITIONAL	TP	ONTARIO	266
5173	DAY STAR 87	R	SASKATCHEWAN	68
3161	DAYS LAND	T	ALBERTA	679
4471	DE GRASSE	V	QUEBEC	278
1139	DE SALABERRY	RM	MANITOBA	2,719
5576	DEAD POINT 5	R	B.C. - C.-B.	-
4864	DEADMAN'S CREEK	R	B.C. - C.-B.	155
4607	DEASE LAKE 9	R	B.C. - C.-B.	237
2584	DEAUVILLE	VL	QUEBEC	942
4043	DEBDEN	VL	SASKATCHEWAN	403
5300	DECKER LAKE 10	R	B.C. - C.-B.	42
5254	DEEP CREEK 2	R	B.C. - C.-B.	49
641	DEEP RIVER	T	ONTARIO	5,095
4443	DEER FORKS NO. 232	RM	SASKATCHEWAN	286
759	DEER LAKE	T	NFLD. - T.-N.	4,348
912	DEGELIS	V	QUEBEC	3,477
1333	DELAWARE	TP	ONTARIO	2,220
3457	DELBURNE	VL	ALBERTA	574
1505	DELEAGE	SD	QUEBEC	1,897
214	DELHI	TP	ONTARIO	15,119
4686	DELIA	VL	ALBERTA	211
2511	DELISLE	T	SASKATCHEWAN	980
814	DELISLE	SD	QUEBEC	4,011
2229	DELORAINÉ	T	MANITOBA	1,136
4617	DELORO	VL	ONTARIO	235
663	DELSON	V	QUEBEC	4,935
45	DELTA	DM	B.C. - C.-B.	74,692

TABLE 2. CENSUS SUBDIVISIONS IN ALPHABETICAL ORDER, SHOWING POPULATION RANK, CANADA, 1981

TABLEAU 2. SUBDIVISIONS DE RECENSEMENT EN ORDRE ALPHABETIQUE, INDIQUANT LE RANG DE POPULATION, CANADA, 1981

RANK -- RANG	CENSUS SUBDIVISION -- SUBDIVISION DE RECENSEMENT	TYPE -- GENRE	PROVINCE	POPULATION
3240	DENBIGH, ABINGER AND ASHBY	TP	ONTARIO	649
5065	DENHOLM	VL	SASKATCHEWAN	95
4461	DENHOLM	CT	QUEBEC	280
1609	DENMARK	PAR	N.B.	1,753
4727	DENZIL	VL	SASKATCHEWAN	199
1211	DERBY	TP	ONTARIO	2,506
2139	DERBY	PAR	N.B.	1,187
4901	DERWENT	VL	ALBERTA	142
864	DES RUISSEAUX	SD	QUEBEC	3,732
1778	DESBIENS	V	QUEBEC	1,541
4360	DESCHAILLONS	VL	QUEBEC	312
2572	DESCHAILLONS-SUR-SAINT-LAURENT	VL	QUEBEC	950
2519	DESCHAMBAULT	VL	QUEBEC	977
1620	DESERONTO	T	ONTARIO	1,740
3890	DESTOR	SD	QUEBEC	447
4896	DETAH	SET	N.W.T. - T.N.-O.	143
332	DEUX-MONTAGNES	C	QUEBEC	9,944
838	DEVON	T	ALBERTA	3,885
4237	DEVON 30	R	N.B.	351
4841	DEWBERRY	VL	ALBERTA	163
1009	DEWDNEY-ALOUETTE, SUBD. A	SRD	B.C. - C.-B.	3,116
1012	DIDSBURY	T	ALBERTA	3,095
403	DIEPPE	T	N.B.	8,511
1191	DIGBY	T	N.S. - N.-E.	2,558
354	DIGBY	MD	N.S. - N.-E.	9,496
4995	DILKE	VL	SASKATCHEWAN	115
4686	DILKE	TP	ONTARIO	211
4059	DINSMORE	VL	SASKATCHEWAN	398
5576	DIPPER RAPIDS 192C	R	SASKATCHEWAN	-
5304	DISLEY	VL	SASKATCHEWAN	41
985	DISRAELI	V	QUEBEC	3,181
2477	DISRAELI	P	QUEBEC	999
3940	DITTON	CT	QUEBEC	433
2187	DIVISION NO. 1, SUBD. A	SUN	NFLD. - T.-N.	1,162
3154	DIVISION NO. 1, SUBD. B	SUN	NFLD. - T.-N.	680
4291	DIVISION NO. 1, SUBD. C	SUN	NFLD. - T.-N.	337
961	DIVISION NO. 1, SUBD. E	SUN	NFLD. - T.-N.	3,296
2807	DIVISION NO. 1, SUBD. F	SUN	NFLD. - T.-N.	826
1021	DIVISION NO. 1, SUBD. G	SUN	NFLD. - T.-N.	3,067
3494	DIVISION NO. 1, SUBD. H	SUN	NFLD. - T.-N.	562
3097	DIVISION NO. 1, SUBD. I	SUN	NFLD. - T.-N.	700
5408	DIVISION NO. 1, SUBD. J	SUN	NFLD. - T.-N.	20
3082	DIVISION NO. 1, SUBD. K	SUN	NFLD. - T.-N.	705
1971	DIVISION NO. 1, SUBD. L	SUN	NFLD. - T.-N.	1,334
1909	DIVISION NO. 1, SUBD. M	SUN	NFLD. - T.-N.	1,401
4111	DIVISION NO. 1, SUBD. N	SUN	NFLD. - T.-N.	385
2794	DIVISION NO. 1, SUBD. O	SUN	NFLD. - T.-N.	834
3292	DIVISION NO. 1, SUBD. P	SUN	NFLD. - T.-N.	631
1306	DIVISION NO. 1, SUBD. Q	SUN	NFLD. - T.-N.	2,292
3365	DIVISION NO. 1, SUBD. R	SUN	NFLD. - T.-N.	607
2332	DIVISION NO. 1, SUBD. T	SUN	NFLD. - T.-N.	1,081
1263	DIVISION NO. 1, SUBD. U	SUN	NFLD. - T.-N.	2,385
5567	DIVISION NO. 1, SUBD. V	SUN	NFLD. - T.-N.	1
3717	DIVISION NO. 1, SUBD. W	SUN	NFLD. - T.-N.	494
3712	DIVISION NO. 1, SUBD. X	SUN	NFLD. - T.-N.	495
2166	DIVISION NO. 1, SUBD. Y	SUN	NFLD. - T.-N.	1,171
2639	DIVISION NO. 1, SUBD. Z	SUN	NFLD. - T.-N.	907
3170	DIVISION NO. 1, UNORGANIZED	UND	MANITOBA	675
2857	DIVISION NO. 2, SUBD. C	SUN	NFLD. - T.-N.	804
4048	DIVISION NO. 2, SUBD. D	SUN	NFLD. - T.-N.	401
4296	DIVISION NO. 2, SUBD. E	SUN	NFLD. - T.-N.	336
4588	DIVISION NO. 2, SUBD. F	SUN	NFLD. - T.-N.	244
5350	DIVISION NO. 2, SUBD. G	SUN	NFLD. - T.-N.	30
5013	DIVISION NO. 2, SUBD. H	SUN	NFLD. - T.-N.	110
4259	DIVISION NO. 2, SUBD. I	SUN	NFLD. - T.-N.	347
5576	DIVISION NO. 2, SUBD. J	SUN	NFLD. - T.-N.	-

TABLE 2. CENSUS SUBDIVISIONS IN ALPHABETICAL ORDER, SHOWING POPULATION RANK, CANADA, 1981

TABLEAU 2. SUBDIVISIONS DE RECENSEMENT EN ORDRE ALPHABETIQUE, INDIQUANT LE RANG DE POPULATION, CANADA, 1981

RANK -- RANG	CENSUS SUBDIVISION -- SUBDIVISION DE RECENSEMENT	TYPE -- GENRE	PROVINCE	POPULATION
2673	DIVISION NO. 2, SUBD. K	SUN	NFLD. - T.-N.	888
5555	DIVISION NO. 2, SUBD. L	SUN	NFLD. - T.-N.	2
5524	DIVISION NO. 3, SUBD. A	SUN	NFLD. - T.-N.	4
5576	DIVISION NO. 3, SUBD. B	SUN	NFLD. - T.-N.	-
5576	DIVISION NO. 3, SUBD. C	SUN	NFLD. - T.-N.	-
3732	DIVISION NO. 3, SUBD. D	SUN	NFLD. - T.-N.	491
4668	DIVISION NO. 3, SUBD. E	SUN	NFLD. - T.-N.	219
4620	DIVISION NO. 3, SUBD. F	SUN	NFLD. - T.-N.	234
2396	DIVISION NO. 3, SUBD. H	SUN	NFLD. - T.-N.	1,040
4504	DIVISION NO. 3, SUBD. I	SUN	NFLD. - T.-N.	268
4610	DIVISION NO. 3, SUBD. J	SUN	NFLD. - T.-N.	236
1291	DIVISION NO. 4, SUBD. A	SUN	NFLD. - T.-N.	2,325
1443	DIVISION NO. 4, SUBD. B	SUN	NFLD. - T.-N.	2,001
1942	DIVISION NO. 4, SUBD. C	SUN	NFLD. - T.-N.	1,370
2703	DIVISION NO. 4, SUBD. D	SUN	NFLD. - T.-N.	871
1108	DIVISION NO. 4, SUBD. E	SUN	NFLD. - T.-N.	2,840
3524	DIVISION NO. 5, SUBD. A	SUN	NFLD. - T.-N.	550
5492	DIVISION NO. 5, SUBD. C	SUN	NFLD. - T.-N.	7
5443	DIVISION NO. 5, SUBD. D	SUN	NFLD. - T.-N.	14
3305	DIVISION NO. 5, SUBD. E	SUN	NFLD. - T.-N.	627
4202	DIVISION NO. 5, SUBD. F	SUN	NFLD. - T.-N.	362
1783	DIVISION NO. 5, SUBD. G	SUN	NFLD. - T.-N.	1,535
4477	DIVISION NO. 6, SUBD. A	SUN	NFLD. - T.-N.	275
3299	DIVISION NO. 6, SUBD. C	SUN	NFLD. - T.-N.	628
4304	DIVISION NO. 6, SUBD. D	SUN	NFLD. - T.-N.	333
4627	DIVISION NO. 6, SUBD. E	SUN	NFLD. - T.-N.	232
5013	DIVISION NO. 7, SUBD. A	SUN	NFLD. - T.-N.	110
5576	DIVISION NO. 7, SUBD. B	SUN	NFLD. - T.-N.	-
4288	DIVISION NO. 7, SUBD. D	SUN	NFLD. - T.-N.	338
955	DIVISION NO. 7, SUBD. E	SUN	NFLD. - T.-N.	3,313
1929	DIVISION NO. 7, SUBD. F	SUN	NFLD. - T.-N.	1,381
3248	DIVISION NO. 7, SUBD. G	SUN	NFLD. - T.-N.	647
4916	DIVISION NO. 7, SUBD. I	SUN	NFLD. - T.-N.	137
2423	DIVISION NO. 7, SUBD. J	SUN	NFLD. - T.-N.	1,023
2072	DIVISION NO. 7, SUBD. K	SUN	NFLD. - T.-N.	1,240
1761	DIVISION NO. 7, SUBD. L	SUN	NFLD. - T.-N.	1,564
1035	DIVISION NO. 7, SUBD. M	SUN	NFLD. - T.-N.	3,033
5576	DIVISION NO. 7, SUBD. N	SUN	NFLD. - T.-N.	-
3580	DIVISION NO. 8, SUBD. A	SUN	NFLD. - T.-N.	534
4797	DIVISION NO. 8, SUBD. C	SUN	NFLD. - T.-N.	175
4336	DIVISION NO. 8, SUBD. D	SUN	NFLD. - T.-N.	320
2468	DIVISION NO. 8, SUBD. E	SUN	NFLD. - T.-N.	1,004
2218	DIVISION NO. 8, SUBD. F	SUN	NFLD. - T.-N.	1,143
3337	DIVISION NO. 8, SUBD. G	SUN	NFLD. - T.-N.	619
937	DIVISION NO. 8, SUBD. H	SUN	NFLD. - T.-N.	3,397
4283	DIVISION NO. 8, SUBD. I	SUN	NFLD. - T.-N.	339
745	DIVISION NO. 8, SUBD. L	SUN	NFLD. - T.-N.	4,420
4582	DIVISION NO. 8, SUBD. M	SUN	NFLD. - T.-N.	246
2905	DIVISION NO. 8, SUBD. N	SUN	NFLD. - T.-N.	781
3447	DIVISION NO. 8, SUBD. O	SUN	NFLD. - T.-N.	576
3180	DIVISION NO. 8, SUBD. P	SUN	NFLD. - T.-N.	671
5238	DIVISION NO. 9, SUBD. A	SUN	NFLD. - T.-N.	53
892	DIVISION NO. 9, SUBD. C	SUN	NFLD. - T.-N.	3,581
1873	DIVISION NO. 9, SUBD. D	SUN	NFLD. - T.-N.	1,434
4353	DIVISION NO. 9, SUBD. F	SUN	NFLD. - T.-N.	315
5046	DIVISION NO. 9, SUBD. G	SUN	NFLD. - T.-N.	99
4607	DIVISION NO. 9, SUBD. H	SUN	NFLD. - T.-N.	237
5132	DIVISION NO. 10, SUBD. A	SUN	NFLD. - T.-N.	77
2187	DIVISION NO. 10, SUBD. B	SUN	NFLD. - T.-N.	1,162
3450	DIVISION NO. 10, SUBD. C	SUN	NFLD. - T.-N.	575
2599	DIVISION NO. 10, SUBD. D	SUN	NFLD. - T.-N.	936
5576	DIVISION NO. 10, SUBD. E	SUN	NFLD. - T.-N.	-
4892	DIVISION NO. 17, UNORGANIZED	UNO	MANITOBA	145
284	DIVISION NO. 18, UNORGANIZED	UNO	SASKATCHEWAN	11,991
5310	DIVISION NO. 18, UNORGANIZED, EAST PART	UNO	MANITOBA	39
5576	DIVISION NO. 18, UNORGANIZED, WEST PART	UNO	MANITOBA	-

TABLE 2. CENSUS SUBDIVISIONS IN ALPHABETICAL ORDER, SHOWING POPULATION RANK, CANADA, 1981

TABLEAU 2. SUBDIVISIONS DE RECENSEMENT EN ORDRE ALPHABETIQUE, INDIQUANT LE RANG DE POPULATION, CANADA, 1981

RANK -- RANG	CENSUS SUBDIVISION -- SUBDIVISION DE RECENSEMENT	TYPE -- GENRE	PROVINCE	POPULATION
771	DIVISION NO. 19, UNORGANIZED	UNO	MANITOBA	4,278
5576	DIVISION NO. 20, UNORGANIZED, NORTH PART	UNO	MANITOBA	-
5524	DIVISION NO. 20, UNORGANIZED, SOUTH PART	UNO	MANITOBA	4
1210	DIVISION NO. 21, UNORGANIZED	UNO	MANITOBA	2,507
1145	DIVISION NO. 22, UNORGANIZED	UNO	MANITOBA	2,703
1843	DIVISION NO. 23, UNORGANIZED	UNO	MANITOBA	1,465
3679	DIXVILLE	VL	QUEBEC	505
2454	DOAKTOWN	VL	N.B.	1,009
4491	DODSLAND	VL	SASKATCHEWAN	272
5132	DOG CREEK 1	R	B.C. - C.-B.	77
5541	DOG CREEK 2	R	B.C. - C.-B.	3
4048	DOG CREEK 46	R	MANITOBA	401
5149	DOIG RIVER 206	R	B.C. - C.-B.	73
4901	DOKIS 9	R	ONTARIO	142
393	DOLBEAU	V	QUEBEC	8,766
5197	DOLLARD	VL	SASKATCHEWAN	62
88	DOLLARD-DES-ORMEAUX	V	QUEBEC	39,940
3965	DOLPHIN ISLAND 1	R	B.C. - C.-B.	428
1100	DOMINION	T	N.S. - N.-E.	2,856
4691	DOMREMY	VL	SASKATCHEWAN	209
4461	DONALDA	VL	ALBERTA	280
5512	DONCASTER 17	R	QUEBEC	5
582	DONNACONA	V	QUEBEC	5,731
4296	DONNELLY	VL	ALBERTA	336
2292	DORCHESTER	VL	N.B.	1,101
694	DORCHESTER	PAR	N.B.	4,747
579	DORION	V	QUEBEC	5,749
3783	DORION	TP	ONTARIO	478
3851	DORION	CT	QUEBEC	455
185	DORVAL	C	QUEBEC	17,722
804	DOUGLAS	PAR	N.B.	4,077
4873	DOUGLAS LAKE 3	R	B.C. - C.-B.	152
3225	DOUGLAS NO. 436	RM	SASKATCHEWAN	653
5477	DOUGLAS 8	R	B.C. - C.-B.	9
2313	DOUGLASTOWN	VL	N.B.	1,091
950	DOURO	TP	ONTARIO	3,339
2620	DOVER	T	NFLD. - T.-N.	925
791	DOVER	TP	ONTARIO	4,202
1285	DOWNIE	TP	ONTARIO	2,335
4686	DRAKE	VL	SASKATCHEWAN	211
2843	DRAYTON	VL	ONTARIO	809
649	DRAYTON VALLEY	T	ALBERTA	5,042
1193	DRESDEN	T	ONTARIO	2,550
3962	DRIFT PILE RIVER 150	R	ALBERTA	429
5124	DRINKWATER	VL	SASKATCHEWAN	78
505	DRUMHELLER	C	ALBERTA	6,508
2751	DRUMMOND	VL	N.B.	849
1362	DRUMMOND	TP	ONTARIO	2,144
1421	DRUMMOND	PAR	N.B.	2,036
132	DRUMMONDVILLE	C	QUEBEC	27,347
364	DRUMMONDVILLE-SUD	V	QUEBEC	9,220
497	DRYDEN	T	ONTARIO	6,640
2498	DUBREUILVILLE	TP	ONTARIO	988
4946	DUBUC	VL	SASKATCHEWAN	129
3962	DUCHESS	VL	ALBERTA	429
3100	DUCK LAKE	T	SASKATCHEWAN	699
2355	DUCK LAKE NO. 463	RM	SASKATCHEWAN	1,063
4488	DUCK LAKE 7	R	B.C. - C.-B.	273
5231	DUCK LAKE 76B	R	ONTARIO	54
3016	DUDSWELL	CT	QUEBEC	730
5138	DUFF	VL	SASKATCHEWAN	76
1143	DUFFERIN	RM	MANITOBA	2,707
3820	DUFFERIN	PAR	N.B.	464
3346	DUFFERIN NO. 190	RM	SASKATCHEWAN	616
4372	DUHAMEL	SD	QUEBEC	309
3541	DUHAMEL-QUEST	SD	QUEBEC	546

TABLE 2. CENSUS SUBDIVISIONS IN ALPHABETICAL ORDER, SHOWING POPULATION RANK, CANADA, 1981

TABLEAU 2. SUBDIVISIONS DE RECENSEMENT EN ORDRE ALPHABETIQUE, INDIQUANT LE RANG DE POPULATION, CANADA, 1981

RANK -- RANG	CENSUS SUBDIVISION -- SUBDIVISION DE RECENSEMENT	TYPE -- GENRE	PROVINCE	POPULATION
3779	DUMBARTON	PAR	N.B.	479
3979	DUMFRIES	PAR	N.B.	424
1353	DUMMER	TP	ONTARIO	2,169
787	DUNCAN	C	B.C. - C.-B.	4,228
5452	DUNCAN LAKE 12	R	B.C. - C.-B.	12
5289	DUNCAN'S 151A	R	ALBERTA	43
2060	DUNDALK	VL	ONTARIO	1,250
176	DUNDAS	T	ONTARIO	19,586
605	DUNDAS	PAR	N.B.	5,495
4109	DUNDEE	CT	QUEBEC	386
3595	DUNDURN	T	SASKATCHEWAN	531
3475	DUNDURN NO. 314	RM	SASKATCHEWAN	568
2232	DUNGANNON	TP	ONTARIO	1,135
1084	DUNHAM	V	QUEBEC	2,887
4438	DUNNOTTAR	VL	MANITOBA	287
300	DUNNVILLE	T	ONTARIO	11,353
4966	DUNTARA	COM	NFLD. - T.-N.	124
1561	DUNVILLE	T	NFLD. - T.-N.	1,817
1336	DUNWICH	TP	ONTARIO	2,217
3434	DUPARQUET	V	QUEBEC	581
1237	DURHAM	T	ONTARIO	2,458
1165	DURHAM	PAR	N.B.	2,656
2389	DURHAM-SUD	SD	QUEBEC	1,045
2215	DURRELL	T	NFLD. - T.-N.	1,145
2257	DUTTON	VL	ONTARIO	1,115
4946	DUVAL	VL	SASKATCHEWAN	129
2204	DYMOND	TP	ONTARIO	1,154
4477	DYSART	VL	SASKATCHEWAN	275
872	DYSART AND OTHERS	TP	ONTARIO	3,695
3323	EAGLE CREEK NO. 376	RM	SASKATCHEWAN	623
4979	EAGLE LAKE 27	R	ONTARIO	121
4695	EAGLESHAM	VL	ALBERTA	208
1426	EAR FALLS	TP	ONTARIO	2,028
4387	EARL GREY	VL	SASKATCHEWAN	303
3861	EAST FARNHAM	VL	QUEBEC	453
953	EAST FERRIS	TP	ONTARIO	3,323
1707	EAST GARAFRAXA	TP	ONTARIO	1,641
265	EAST GWILLIMBURY	T	ONTARIO	12,565
219	EAST HANTS	MD	N.S. - N.-E.	15,000
1059	EAST HAWKESBURY	TP	ONTARIO	2,968
741	EAST KOOTENAY, SUBD. A	SRD	B.C. - C.-B.	4,449
478	EAST KOOTENAY, SUBD. B	SRD	B.C. - C.-B.	6,939
815	EAST KOOTENAY, SUBD. C	SRD	B.C. - C.-B.	3,990
2694	EAST LUTHER	TP	ONTARIO	875
4998	EAST MOBERLY LAKE 169	R	B.C. - C.-B.	114
2495	EAST RIVERSIDE-KINGSHURST	VL	N.B.	989
1660	EAST ROYALTY	VL	P.E.I. - I.P.-E.	1,696
4223	EAST SAANICH 2	R	B.C. - C.-B.	355
891	EAST ST. PAUL	RM	MANITOBA	3,596
2240	EAST WAWANOSH	TP	ONTARIO	1,127
2049	EAST WILLIAMS	TP	ONTARIO	1,259
30	EAST YORK	BOR	ONTARIO	101,974
467	EAST ZORRA-TAVISTOCK	TP	ONTARIO	7,184
813	EAST-ANGUS	V	QUEBEC	4,016
1926	EAST-BROUGHTON	SD	QUEBEC	1,385
2012	EAST-BROUGHTON-STATION	VL	QUEBEC	1,302
3029	EASTEND	T	SASKATCHEWAN	723
5576	EASTMAIN	VL	QUEBEC	-
4321	EASTMAIN	S-E	QUEBEC	328
3354	EASTMAN	VL	QUEBEC	612
2312	EASTNOR	TP	ONTARIO	1,092
3392	EASTPORT	T	NFLD. - T.-N.	597
1583	EATON	CT	QUEBEC	1,786
3602	EATONIA	T	SASKATCHEWAN	528
3692	EBB AND FLOW 52	R	MANITOBA	502
4835	EBENEZER	VL	SASKATCHEWAN	164

TABLE 2. CENSUS SUBDIVISIONS IN ALPHABETICAL ORDER, SHOWING POPULATION RANK, CANADA, 1981

TABLEAU 2. SUBDIVISIONS DE RECENSEMENT EN ORDRE ALPHABETIQUE, INDIQUANT LE RANG DE POPULATION, CANADA, 1981

RANK -- RANG	CENSUS SUBDIVISION -- SUBDIVISION DE RECENSEMENT	TYPE -- GENRE	PROVINCE	POPULATION
2705	ECKVILLE	T	ALBERTA	870
4114	EDAM	VL	SASKATCHEWAN	384
4877	EDBERG	VL	ALBERTA	150
4228	EDEN VALLEY 216	R	ALBERTA	353
4896	EDENWOLD	VL	SASKATCHEWAN	143
1592	EDENWOLD NO. 158	RM	SASKATCHEWAN	1,773
4107	EDGERTON	VL	ALBERTA	387
6	EDMONTON	C	ALBERTA	532,246
4461	EDMONTON BEACH	SV	ALBERTA	280
282	EDMUNDSTON	C	N.B.	12,044
574	EDSON	T	ALBERTA	5,835
2579	EDWARD	RM	MANITOBA	946
751	EDWARDSBURGH	TP	ONTARIO	4,389
4416	EEL GROUND 2	R	N.B.	293
1875	EEL RIVER CROSSING	VL	N.B.	1,431
4758	EEL RIVER 3	R	N.B.	189
3560	EGAN-SUD	SD	QUEBEC	541
2066	EGANVILLE	VL	ONTARIO	1,245
1429	EGREMONT	TP	ONTARIO	2,021
2059	EILBER AND DEVITT	TP	ONTARIO	1,254
1383	EKFRID	TP	ONTARIO	2,115
4358	ELBOW	VL	SASKATCHEWAN	313
2752	ELCAPO NO. 154	RM	SASKATCHEWAN	848
2113	ELDESLIE	TP	ONTARIO	1,213
1480	ELDON	TP	ONTARIO	1,950
2016	ELDON	PAR	N.B.	1,293
2544	ELDON NO. 471	RM	SASKATCHEWAN	964
4727	ELFROS	VL	SASKATCHEWAN	199
3026	ELFROS NO. 307	RM	SASKATCHEWAN	724
3851	ELGIN	CT	QUEBEC	455
2705	ELGIN	PAR	N.B.	870
5541	ELHLATEESE 2	R	B.C. - C.-B.	3
470	ELIZABETHTOWN	TP	ONTARIO	7,134
2428	ELK POINT	T	ALBERTA	1,022
1006	ELKFORD	VL	B.C. - C.-B.	3,126
3667	ELKHORN	VL	MANITOBA	509
3655	ELLICE	RM	MANITOBA	513
1053	ELLICE	TP	ONTARIO	2,982
197	ELLIOT LAKE	T	ONTARIO	16,723
3606	ELLISTON	T	NFLD. - T.-N.	527
833	ELMA	TP	ONTARIO	3,920
3708	ELMSTHORPE NO. 100	RM	SASKATCHEWAN	496
2148	ELMVALE	VL	ONTARIO	1,183
4571	ELNORA	VL	ALBERTA	249
1160	ELORA	VL	ONTARIO	2,666
3320	ELROSE	T	SASKATCHEWAN	624
4896	ELSTOW	VL	SASKATCHEWAN	143
1901	ELTON	RM	MANITOBA	1,412
3144	ELZEVIR AND GRIMSTHORPE	TP	ONTARIO	683
2760	EMBREE	T	NFLD. - T.-N.	846
2581	EMERALD NO. 277	RM	SASKATCHEWAN	945
2940	EMERSON	T	MANITOBA	762
732	EMILY	TP	ONTARIO	4,490
2261	EMO	TP	ONTARIO	1,114
4721	EMPRESS	VL	ALBERTA	200
4727	ENDEAVOUR	VL	SASKATCHEWAN	199
1562	ENDERBY	C	B.C. - C.-B.	1,816
4703	ENDERBY 2	R	B.C. - C.-B.	205
3645	ENFIELD NO. 194	RM	SASKATCHEWAN	515
2480	ENGLEE	T	NFLD. - T.-N.	998
4492	ENGLEFELD	VL	SASKATCHEWAN	271
1670	ENGLEHART	T	ONTARIO	1,689
4349	ENGLISH HARBOUR EAST	COM	NFLD. - T.-N.	316
3772	ENGLISH RIVER 21	R	ONTARIO	480
959	ENNISKILLEN	TP	ONTARIO	3,307
3217	ENNISKILLEN NO. 3	RM	SASKATCHEWAN	657

TABLE 2. CENSUS SUBDIVISIONS IN ALPHABETICAL ORDER, SHOWING POPULATION RANK, CANADA, 1981

TABLEAU 2. SUBDIVISIONS DE RECENSEMENT EN ORDRE ALPHABETIQUE, INDIQUANT LE RANG DE POPULATION, CANADA, 1981

RANK -- RANG	CENSUS SUBDIVISION -- SUBDIVISION DE RECENSEMENT	TYPE -- GENRE	PROVINCE	POPULATION
1021	ENNISMORE	TP	ONTARIO	3,067
5270	ENTERPRISE	SET	N.W.T. - T.N.-O.	46
4120	ENTERPRISE NO. 142	RM	SASKATCHEWAN	383
3732	ENTRELACS	SD	QUEBEC	491
3825	ENTWISTLE	VL	ALBERTA	462
766	ERAMOSA	TP	ONTARIO	4,311
3565	ERICKSON	VL	MANITOBA	540
4588	ERIE BEACH	VL	ONTARIO	244
3955	ERIEAU	VL	ONTARIO	430
2439	ERIKSDALE	RM	MANITOBA	1,017
1297	ERIN	VL	ONTARIO	2,313
563	ERIN	TP	ONTARIO	5,943
3037	ERMINESKIN 138	R	ALBERTA	719
297	ERNESTOWN	TP	ONTARIO	11,414
5078	ERNFOLD	VL	SASKATCHEWAN	91
4993	ESCOUMAINS 25	R	QUEBEC	117
1259	ESCOUMINS	SD	QUEBEC	2,394
3230	ESCUMINAC	SD	QUEBEC	652
1647	ESKASONI 3	R	N.S. - N.-E.	1,704
2428	ESKIMO POINT	HAM	N.W.T. - T.N.-O.	1,022
5226	ESOWISTA 3	R	B.C. - C.-B.	55
573	ESPANOLA	T	ONTARIO	5,836
3592	ESPRIT-SAINT	SD	QUEBEC	532
204	ESQUIMALT	DM	B.C. - C.-B.	15,870
5326	ESQUIMALT	R	B.C. - C.-B.	36
239	ESSA	TP	ONTARIO	13,774
526	ESSEX	T	ONTARIO	6,295
5173	ESTEREL	V	QUEBEC	68
1023	ESTERHAZY	T	SASKATCHEWAN	3,065
366	ESTEVAN	C	SASKATCHEWAN	9,174
2140	ESTEVAN NO. 5	RM	SASKATCHEWAN	1,185
1899	ESTON	T	SASKATCHEWAN	1,413
3798	ETHELBERT	VL	MANITOBA	474
2930	ETHELBERT	RM	MANITOBA	767
11	ETOBICOKE	BOR	ONTARIO	298,713
5576	ETTER'S BEACH	VL	SASKATCHEWAN	-
2084	EUPHEMIA	TP	ONTARIO	1,231
1928	EUPHRASIA	TP	ONTARIO	1,382
1164	EVAIN	VL	QUEBEC	2,657
2910	EVANSBURG	VL	ALBERTA	779
3484	EVANTUREL	TP	ONTARIO	565
5216	EVESHAM	VL	SASKATCHEWAN	57
2781	EXCEL NO. 71	RM	SASKATCHEWAN	838
2321	EXCELSIOR NO. 166	RM	SASKATCHEWAN	1,088
864	EXETER	T	ONTARIO	3,732
2862	EYE HILL NO. 382	RM	SASKATCHEWAN	801
4823	EYEBROW	VL	SASKATCHEWAN	168
4048	EYEBROW NO. 193	RM	SASKATCHEWAN	401
3190	FAIRFORD 50	R	MANITOBA	668
5143	FAIRLIGHT	VL	SASKATCHEWAN	74
826	FAIRVALE	VL	N.B.	3,960
1093	FAIRVIEW	T	ALBERTA	2,869
1510	FAIRVIEW NO. 136	MD	ALBERTA	1,889
2291	FALHER	T	ALBERTA	1,102
1754	FARADAY	TP	ONTARIO	1,569
508	FARNHAM	V	QUEBEC	6,498
1698	FARD	T	YUKON	1,652
3640	FASSETT	SD	QUEBEC	516
1032	FATIMA	SD	QUEBEC	3,037
1800	FAUQUIER	TP	ONTARIO	1,509
749	FENELON	TP	ONTARIO	4,402
1652	FENELON FALLS	VL	ONTARIO	1,701
5046	FENWOOD	VL	SASKATCHEWAN	99
548	FERGUS	T	ONTARIO	6,064
4864	FERINTOSH	VL	ALBERTA	155
5161	FERLAND	VL	SASKATCHEWAN	71

TABLE 2. CENSUS SUBDIVISIONS IN ALPHABETICAL ORDER, SHOWING POPULATION RANK, CANADA, 1981

TABLEAU 2. SUBDIVISIONS DE RECENSEMENT EN ORDRE ALPHABETIQUE, INDIQUANT LE RANG DE POPULATION, CANADA, 1981

RANK -- RANG	CENSUS SUBDIVISION -- SUBDIVISION DE RECENSEMENT	TYPE -- GENRE	PROVINCE	POPULATION
3111	FERLAND ET BOILLEAU	SD	QUEBEC	695
1322	FERME-NEUVE	VL	QUEBEC	2,266
2745	FERME-NEUVE	P	QUEBEC	852
3422	FERMEUSE	COM	NFLD. - T.-N.	584
789	FERMONT	V	QUEBEC	4,216
608	FERNIE	C	B.C. - C.-B.	5,444
2870	FERRYLAND	COM	NFLD. - T.-N.	795
1986	FERTILE BELT NO. 183	RM	SASKATCHEWAN	1,319
2794	FERTILE VALLEY NO. 285	RM	SASKATCHEWAN	834
2433	FIEDMONT ET BARRAUTE	SD	QUEBEC	1,021
3198	FIELD	TP	ONTARIO	664
5110	FIFE LAKE	VL	SASKATCHEWAN	81
4071	FILLMORE	VL	SASKATCHEWAN	396
3789	FILLMORE NO. 96	RM	SASKATCHEWAN	477
4228	FINCH	VL	ONTARIO	353
1313	FINCH	TP	ONTARIO	2,278
5168	FINDLATER	VL	SASKATCHEWAN	69
3664	FISH CREEK NO. 402	RM	SASKATCHEWAN	510
1293	FISHER	LGD	MANITOBA	2,321
3077	FISHER RIVER 44	R	MANITOBA	706
5576	FISHER RIVER 44A	R	MANITOBA	-
4727	FISHERS GRANT 24	R	N.S. - N.-E.	199
4521	FISHING LAKE 89	R	SASKATCHEWAN	264
730	FLAGSTAFF COUNTY NO. 29	CM	ALBERTA	4,507
146	FLAMBOROUGH	TP	ONTARIO	24,470
2846	FLATROCK	T	NFLD. - T.-N.	808
5080	FLAXCOMBE	VL	SASKATCHEWAN	90
4906	FLEMING	T	SASKATCHEWAN	141
3484	FLESHERTON	VL	ONTARIO	565
2380	FLETT'S SPRINGS NO. 429	RM	SASKATCHEWAN	1,050
3346	FLEUR DE LYS	T	NFLD. - T.-N.	616
3475	FLEURIAULT	SD	QUEBEC	568
321	FLEURIMONT	SD	QUEBEC	10,272
431	FLIN FLON (PART)	C	MANITOBA	7,894
4187	FLIN FLON (PART)	C	SASKATCHEWAN	367
3070	FLORENCEVILLE	VL	N.B.	709
1201	FLOS	TP	ONTARIO	2,526
3837	FLOWER'S COVE	T	NFLD. - T.-N.	459
1852	FOAM LAKE	T	SASKATCHEWAN	1,452
2157	FOAM LAKE NO. 276	RM	SASKATCHEWAN	1,178
2286	FOGO	T	NFLD. - T.-N.	1,105
2031	FOLEY	TP	ONTARIO	1,276
3717	FOND DU LAC 229	R	SASKATCHEWAN	494
4848	FONTAINEBLEAU	SD	QUEBEC	162
5436	FONTAS 1	R	B.C. - C.-B.	15
346	FOOTHILLS NO. 31	MD	ALBERTA	9,725
3475	FOREMOST	VL	ALBERTA	568
1156	FOREST	T	ONTARIO	2,671
2623	FORESTBURG	VL	ALBERTA	924
772	FORESTVILLE	V	QUEBEC	4,271
5162	FORGET	VL	SASKATCHEWAN	70
3035	FORT ALBANY (PART) 67	R	ONTARIO	720
3763	FORT ALBANY (PART) 67	R	ONTARIO	482
1887	FORT ALEXANDER 3	R	MANITOBA	1,425
4699	FORT ASSINIBOINE	VL	ALBERTA	207
1725	FORT COULONGE	VL	QUEBEC	1,616
150	FORT ERIE	T	ONTARIO	24,096
5402	FORT FOLLY 1	R	N.B.	21
381	FORT FRANCES	T	ONTARIO	8,906
3625	FORT FRANKLIN	HAM	N.W.T. - T.N.-O.	521
1332	FORT GEORGE	S-E	QUEBEC	2,222
5310	FORT GEORGE 2	R	B.C. - C.-B.	39
3824	FORT GOOD HOPE	SET	N.W.T. - T.N.-O.	463
2662	FORT HOPE 64	R	ONTARIO	894
4039	FORT LIARD	SET	N.W.T. - T.N.-O.	405
1002	FORT MACLEOD	T	ALBERTA	3,139

TABLE 2. CENSUS SUBDIVISIONS IN ALPHABETICAL ORDER, SHOWING POPULATION RANK, CANADA, 1981

TABLEAU 2. SUBDIVISIONS DE RECENSEMENT EN ORDRE ALPHABETIQUE, INDIQUANT LE RANG DE POPULATION, CANADA, 1981

RANK -- RANG	CENSUS SUBDIVISION -- SUBDIVISION DE RECENSEMENT	TYPE -- GENRE	PROVINCE	POPULATION
118	FORT MCMURRAY	C	ALBERTA	31,000
3287	FORT MCPHERSON	SET	N.W.T. - T.N.-O.	632
867	FORT NELSON	VL	B.C. - C.-B.	3,724
4954	FORT NELSON 2	R	B.C. - C.-B.	128
4443	FORT NORMAN	SET	N.W.T. - T.N.-O.	286
3368	FORT PROVIDENCE	SET	N.W.T. - T.N.-O.	605
1553	FORT QU'APPELLE	T	SASKATCHEWAN	1,827
3772	FORT RESOLUTION	SET	N.W.T. - T.N.-O.	480
5436	FORT RUPERT 1	R	B.C. - C.-B.	15
278	FORT SASKATCHEWAN	T	ALBERTA	12,169
4521	FORT SEVERN 89	R	ONTARIO	264
2511	FORT SIMPSON	VL	N.W.T. - T.N.-O.	980
1303	FORT SMITH	T	N.W.T. - T.N.-O.	2,298
4646	FORT SMITH, UNORGANIZED	UND	N.W.T. - T.N.-O.	227
1309	FORT ST. JAMES	VL	B.C. - C.-B.	2,284
236	FORT ST. JOHN	C	B.C. - C.-B.	13,891
4793	FORT WARE 1	R	B.C. - C.-B.	176
3726	FORT WILLIAM 52	R	ONTARIO	492
5576	FORT-GEORGE	VL	QUEBEC	-
5576	FORT-RUPERT	VL	QUEBEC	-
3629	FORTEAU	COM	NFLD. - T.-N.	520
3667	FORTIERVILLE	VL	QUEBEC	509
1228	FORTUNE	T	NFLD. - T.-N.	2,473
920	FORTY MILE COUNTY NO. 8	CM	ALBERTA	3,451
3468	FOSSAMBAULT-SUR-LE-LAC	V	QUEBEC	570
5026	FOSSTON	VL	SASKATCHEWAN	105
4533	FOUNTAIN 1	R	B.C. - C.-B.	260
5576	FOUNTAIN 10	R	B.C. - C.-B.	-
5492	FOUNTAIN 11	R	B.C. - C.-B.	7
5576	FOUNTAIN 12	R	B.C. - C.-B.	-
5512	FOUNTAIN 3	R	B.C. - C.-B.	5
3810	FOX COVE-MORTIER	T	NFLD. - T.-N.	469
1459	FOX CREEK	T	ALBERTA	1,978
3572	FOX HARBOUR	COM	NFLD. - T.-N.	538
3283	FOX LAKE 162	R	ALBERTA	634
4137	FOX VALLEY	VL	SASKATCHEWAN	380
3462	FOX VALLEY NO. 171	RM	SASKATCHEWAN	572
4781	FRANCIS	T	SASKATCHEWAN	182
2722	FRANCIS NO. 127	RM	SASKATCHEWAN	862
5492	FRANCOIS LAKE 7	R	B.C. - C.-B.	7
1497	FRANKFORD	VL	ONTARIO	1,919
1630	FRANKLIN	SD	QUEBEC	1,725
1413	FRANKLIN	RM	MANITOBA	2,049
4104	FRANQUELIN	SD	QUEBEC	388
1777	FRASER LAKE	VL	B.C. - C.-B.	1,543
816	FRASER-CHEAM, SUBD. A	SRD	B.C. - C.-B.	3,983
986	FRASER-CHEAM, SUBD. B	SRD	B.C. - C.-B.	3,175
289	FRASER-FORT GEORGE, SUBD. A	SRD	B.C. - C.-B.	11,688
1251	FRASER-FORT GEORGE, SUBD. B	SRD	B.C. - C.-B.	2,428
83	FREDERICTON	C	N.B.	43,723
3059	FREDERICTON JUNCTION	VL	N.B.	711
5357	FREEMAN 150B	R	ALBERTA	29
4421	FRELIGHSBURG	VL	QUEBEC	292
3013	FRELIGHSBURG	P	QUEBEC	731
5110	FRENCH RIVER 13	R	ONTARIO	81
1805	FRENCHMAN BUTTE NO. 501	RM	SASKATCHEWAN	1,504
4411	FRENCHMAN'S COVE	COM	NFLD. - T.-N.	295
2031	FRESHWATER	T	NFLD. - T.-N.	1,276
4830	FROBISHER	VL	SASKATCHEWAN	166
1288	FROBISHER BAY	T	N.W.T. - T.N.-O.	2,333
2304	FRONT OF ESCOTT	TP	ONTARIO	1,096
794	FRONT OF LEEDS AND LANSDOWNE	TP	ONTARIO	4,188
1463	FRONT OF YONGE	TP	ONTARIO	1,973
2021	FRONTENAC	SD	QUEBEC	1,290
3337	FRONTIER	VL	SASKATCHEWAN	619
4018	FRONTIER NO. 19	RM	SASKATCHEWAN	410

TABLE 2. CENSUS SUBDIVISIONS IN ALPHABETICAL ORDER, SHOWING POPULATION RANK, CANADA, 1981

TABLEAU 2. SUBDIVISIONS DE RECENSEMENT EN ORDRE ALPHABETIQUE, INDIQUANT LE RANG DE POPULATION, CANADA, 1981

RANK -- RANG	CENSUS SUBDIVISION -- SUBDIVISION DE RECENSEMENT	TYPE -- GENRE	PROVINCE	POPULATION
1503	FRUITVALE	VL	B.C. - C.-B.	1,904
3851	FUGEREVILLE	SD	QUEBEC	455
1767	FULLARTON	TP	ONTARIO	1,561
5265	GADSBY	VL	ALBERTA	47
3340	GAGETOWN	VL	N.B.	618
4438	GAGETOWN	PAR	N.B.	287
935	GAGNON	V	QUEBEC	3,402
4375	GAINSBOROUGH	VL	SASKATCHEWAN	308
4873	GALAHAD	VL	ALBERTA	152
5415	GALIANO ISLAND 9	R	B.C. - C.-B.	19
5034	GALLANTS	COM	NFLD. - T.-N.	102
3087	GALLIX	SD	QUEBEC	704
4043	GALWAY AND CAVENDISH	TP	ONTARIO	403
5422	GAMBLER 63	R	MANITOBA	18
1073	GAMBO	T	NFLD. - T.-N.	2,932
673	GANANDQUE	T	ONTARIO	4,863
318	GANDER	T	NFLD. - T.-N.	10,404
2681	GARDEN RIVER NO. 490	RM	SASKATCHEWAN	882
2966	GARDEN RIVER 14	R	ONTARIO	749
2943	GARNISH	T	NFLD. - T.-N.	761
2825	GARRY NO. 245	RM	SASKATCHEWAN	818
4340	GARSON	VL	MANITOBA	318
4029	GARTHBY	CT	QUEBEC	407
3679	GASKIERS-POINT LA HAYE	COM	NFLD. - T.-N.	505
191	GASPE	V	QUEBEC	17,261
5567	GASPE-EST, PARTIE SAINT-GABRIEL-DE-GASPE	UNO	QUEBEC	1
4678	GASPE-OUEST, PARTIE MONT-JACQUES-CARTIER	UNO	QUEBEC	214
44	GATINEAU	V	QUEBEC	74,988
5492	GATINEAU, PARTIE LAC-PETAWAGA	UNO	QUEBEC	7
3505	GAULTOIS	T	NFLD. - T.-N.	558
4888	GAUTHIER	ID	ONTARIO	146
4219	GAY SIDE	COM	NFLD. - T.-N.	356
4715	GAYHURST, PARTIE SUD-EST	CT	QUEBEC	201
2994	GEORGETOWN	T	P.E.I. - I.P.-E.	737
1404	GEORGIAN BAY	TP	ONTARIO	2,071
166	GEORGINA	TP	ONTARIO	20,111
4972	GEORGINA ISLAND 33	R	ONTARIO	123
4734	GERALD	VL	SASKATCHEWAN	197
1062	GERALDTON	T	ONTARIO	2,956
5300	GHOST LAKE	SV	ALBERTA	42
1316	GIBBONS	T	ALBERTA	2,276
5154	GIBSON 31	R	ONTARIO	72
1180	GIBSONS	VL	B.C. - C.-B.	2,594
2835	GILBERT PLAINS	VL	MANITOBA	812
1934	GILBERT PLAINS	RM	MANITOBA	1,377
1883	GILLAM	LGD	MANITOBA	1,427
3745	GILLAMS	COM	NFLD. - T.-N.	488
3832	GILLIES	TP	ONTARIO	461
1773	GIMLI	T	MANITOBA	1,550
1268	GIMLI	RM	MANITOBA	2,375
1710	GIRARDVILLE	SD	QUEBEC	1,638
4329	GIROUXVILLE	VL	ALBERTA	325
5203	GIRVIN	VL	SASKATCHEWAN	60
4010	GITANMAAX 1	R	B.C. - C.-B.	413
3619	GJDA HAVEN	SET	N.W.T. - T.N.-O.	523
156	GLACE BAY	T	N.S. - N.-E.	21,466
2202	GLACKMEYER	TP	ONTARIO	1,155
5154	GLADMAR	VL	SASKATCHEWAN	72
2544	GLADSTONE	T	MANITOBA	964
4273	GLADSTONE	PAR	N.B.	343
3636	GLAMORGAN	TP	ONTARIO	518
344	GLANBROOK	TP	ONTARIO	9,765
3955	GLASLYN	VL	SASKATCHEWAN	430
4133	GLEICHEN	T	ALBERTA	381
3640	GLEN BAIN NO. 105	RM	SASKATCHEWAN	516
4823	GLEN EWEN	VL	SASKATCHEWAN	168

TABLE 2. CENSUS SUBDIVISIONS IN ALPHABETICAL ORDER, SHOWING POPULATION RANK, CANADA, 1981

TABLEAU 2. SUBDIVISIONS DE RECENSEMENT EN ORDRE ALPHABETIQUE, INDIQUANT LE RANG DE POPULATION, CANADA, 1981

RANK -- RANG	CENSUS SUBDIVISION -- SUBDIVISION DE RECENSEMENT	TYPE -- GENRE	PROVINCE	POPULATION
4563	GLEN MCPHERSON NO. 46	RM	SASKATCHEWAN	253
4450	GLENAVON	VL	SASKATCHEWAN	284
2983	GLENBORD	VL	MANITOBA	741
3986	GLENBURNIE-BIRCHY HEAD-SHOAL BROOK	COM	NFLD. - T.-N.	422
1662	GLENCOE	VL	ONTARIO	1,694
3955	GLENDON	VL	ALBERTA	430
1897	GLENELG	TP	ONTARIO	1,414
1410	GLENELG	PAR	N.B.	2,055
2983	GLENELLA	RM	MANITOBA	741
5099	GLENSIDE	VL	SASKATCHEWAN	85
3722	GLENSIDE NO. 377	RM	SASKATCHEWAN	493
5096	GLENTWORTH	VL	SASKATCHEWAN	86
2237	GLENWOOD	T	NFLD. - T.-N.	1,129
4539	GLENWOOD	VL	ALBERTA	259
2772	GLENWOOD	RM	MANITOBA	841
5259	GLIDDEN	VL	SASKATCHEWAN	48
48	GLOUCESTER	C	ONTARIO	72,859
1354	GLOVERTOWN	T	NFLD. - T.-N.	2,165
3922	GOD'S LAKE 23	R	MANITOBA	440
3583	GODBOUT	VL	QUEBEC	533
464	GODERICH	T	ONTARIO	7,322
1214	GODERICH	TP	ONTARIO	2,505
1651	GODMANCHESTER	CT	QUEBEC	1,702
1330	GOLD RIVER	VL	B.C. - C.-B.	2,225
913	GOLDEN	T	B.C. - C.-B.	3,476
5350	GOLDEN DAYS	SV	ALBERTA	30
4668	GOLDEN LAKE 39	R	ONTARIO	219
5104	GOLDEN PRAIRIE	VL	SASKATCHEWAN	83
3327	GOLDEN WEST NO. 95	RM	SASKATCHEWAN	622
1015	GONDOLA POINT	VL	N.B.	3,076
2779	GOOD LAKE NO. 274	RM	SASKATCHEWAN	839
4994	GOODEVE	VL	SASKATCHEWAN	116
4524	GOODSOIL	VL	SASKATCHEWAN	263
5238	GOODWATER	VL	SASKATCHEWAN	53
4182	GOOSE COVE EAST	COM	NFLD. - T.-N.	368
4187	GORDON	TP	ONTARIO	367
1567	GORDON	PAR	N.B.	1,810
5326	GORDON RIVER 2	R	B.C. - C.-B.	36
3154	GORDON 86	R	SASKATCHEWAN	680
3447	GORE	CT	QUEBEC	576
2916	GORE BAY	T	ONTARIO	777
858	GOSFIELD NORTH	TP	ONTARIO	3,771
458	GOSFIELD SOUTH	TP	ONTARIO	7,422
5408	GOULAIS BAY 15A	R	ONTARIO	20
352	GOULBOURN	TP	ONTARIO	9,559
784	GOULDS	T	NFLD. - T.-N.	4,242
4077	GOVAN	T	SASKATCHEWAN	394
2710	GRACEFIELD	VL	QUEBEC	869
1347	GRAHAMDALE	LGD	MANITOBA	2,192
93	GRANBY	V	QUEBEC	38,069
550	GRANBY	CT	QUEBEC	6,057
837	GRAND BANK	T	NFLD. - T.-N.	3,901
988	GRAND BAY	VL	N.B.	3,173
3154	GRAND BEND	VL	ONTARIO	680
1000	GRAND CENTRE	T	ALBERTA	3,146
394	GRAND FALLS	T	NFLD. - T.-N.	8,765
536	GRAND FALLS	T	N.B.	6,203
2117	GRAND FALLS	PAR	N.B.	1,208
909	GRAND FORKS	C	B.C. - C.-B.	3,486
3349	GRAND HARBOUR	VL	N.B.	614
4133	GRAND LE PIERRE	COM	NFLD. - T.-N.	381
3137	GRAND MANAN	PAR	N.B.	686
3250	GRAND RAPIDS	LGD	MANITOBA	645
4539	GRAND RAPIDS 33	R	MANITOBA	259
2094	GRAND VALLEY	VL	ONTARIO	1,226
2699	GRAND-CALUMET	CT	QUEBEC	872

TABLE 2. CENSUS SUBDIVISIONS IN ALPHABETICAL ORDER, SHOWING POPULATION RANK, CANADA, 1981

TABLEAU 2. SUBDIVISIONS DE RECENSEMENT EN ORDRE ALPHABETIQUE, INDIQUANT LE RANG DE POPULATION, CANADA, 1981

RANK -- RANG	CENSUS SUBDIVISION -- SUBDIVISION DE RECENSEMENT	TYPE -- GENRE	PROVINCE	POPULATION
4962	GRAND-LAC-VICTORIA	S-E	QUEBEC	125
4275	GRAND-METIS	SD	QUEBEC	342
2215	GRAND-REMOUS	CT	QUEBEC	1,145
3489	GRAND-SAINT-ESPRIT	SD	QUEBEC	564
208	GRAND'MERE	V	QUEBEC	15,442
2828	GRANDE ANSE	VL	N.B.	817
726	GRANDE CACHE	T	ALBERTA	4,523
149	GRANDE PRAIRIE	C	ALBERTA	24,263
280	GRANDE PRAIRIE COUNTY NO. 1	CM	ALBERTA	12,078
4421	GRANDE-CASCAPEDIA	SD	QUEBEC	292
2715	GRANDE-ENTREE	SD	QUEBEC	867
1043	GRANDE-ILE	SD	QUEBEC	3,014
745	GRANDE-RIVIERE	V	QUEBEC	4,420
1730	GRANDE-VALLEE	SD	QUEBEC	1,612
2971	GRANDES-BERGERONNES	VL	QUEBEC	748
3899	GRANDES-PILES	P	QUEBEC	445
5046	GRANDMOTHER'S BAY 219	R	SASKATCHEWAN	99
2446	GRANDVIEW	T	MANITOBA	1,013
5341	GRANDVIEW	SV	ALBERTA	31
2041	GRANDVIEW	RM	MANITOBA	1,267
5576	GRANDVIEW BEACH	VL	SASKATCHEWAN	-
3783	GRANDVIEW NO. 349	RM	SASKATCHEWAN	478
1878	GRANISLE	VL	B.C. - C.-B.	1,430
3331	GRANT NO. 372	RM	SASKATCHEWAN	621
708	GRANTHAM-DUEST	SD	QUEBEC	4,662
4058	GRANUM	T	ALBERTA	399
3195	GRASS LAKE NO. 381	RM	SASKATCHEWAN	665
3752	GRASSY CREEK NO. 78	RM	SASKATCHEWAN	485
4715	GRASSY LAKE	VL	ALBERTA	201
2107	GRATTAN	TP	ONTARIO	1,218
1965	GRAVELBOURG	T	SASKATCHEWAN	1,338
3257	GRAVELBOURG NO. 104	RM	SASKATCHEWAN	642
402	GRAVENHURST	T	ONTARIO	8,532
4521	GRAYSON	VL	SASKATCHEWAN	264
2602	GRAYSON NO. 184	RM	SASKATCHEWAN	933
3323	GREAT BEND NO. 405	RM	SASKATCHEWAN	623
4471	GREAT HARBOUR DEEP	COM	NFLD. - T.-N.	278
1408	GREATER VANCOUVER, SUBD. A	SRD	B.C. - C.-B.	2,060
3861	GREENFIELD NO. 529	RM	SASKATCHEWAN	453
182	GREENFIELD PARK	V	QUEBEC	18,527
1520	GREENOCK	TP	ONTARIO	1,875
3983	GREENSPOND	T	NFLD. - T.-N.	423
2378	GREENWICH	PAR	N.B.	1,052
2733	GREENWOOD	C	B.C. - C.-B.	856
5213	GREGOIRE LAKE 176	R	ALBERTA	58
2003	GRENFELL	T	SASKATCHEWAN	1,307
1895	GRENVILLE	VL	QUEBEC	1,417
1562	GRENVILLE	CT	QUEBEC	1,816
3544	GRETNA	VL	MANITOBA	545
1345	GREY	RM	MANITOBA	2,194
1460	GREY	TP	ONTARIO	1,976
3413	GRIFFIN NO. 66	RM	SASKATCHEWAN	587
4228	GRIFFITH AND MATAWATCHAN	TP	ONTARIO	353
2361	GRIMMER	PAR	N.B.	1,060
206	GRIMSBY	T	ONTARIO	15,797
1294	GRIMSHAW	T	ALBERTA	2,316
5024	GRISE FIORD	SET	N.W.T. - T.N.-D.	106
5447	GRIZZLY BEAR'S HEAD 110 AND LEAN MAN 111	R	SASKATCHEWAN	13
5333	GROS CAP 49	R	ONTARIO	34
3592	GROSSE-ILE	SD	QUEBEC	532
3499	GROSSES-ROCHES	SD	QUEBEC	561
49	GUELPH	C	ONTARIO	71,207
1067	GUELPH	TP	ONTARIO	2,938
4504	GUERIN	CT	QUEBEC	268
4733	GUERNSEY	VL	SASKATCHEWAN	198
2307	GULL LAKE	T	SASKATCHEWAN	1,095

TABLE 2. CENSUS SUBDIVISIONS IN ALPHABETICAL ORDER, SHOWING POPULATION RANK, CANADA, 1981

TABLEAU 2. SUBDIVISIONS DE RECENSEMENT EN ORDRE ALPHABETIQUE, INDIQUANT LE RANG DE POPULATION, CANADA, 1981

RANK -- RANG	CENSUS SUBDIVISION -- SUBDIVISION DE RECENSEMENT	TYPE -- GENRE	PROVINCE	POPULATION
5117	GULL LAKE	SV	ALBERTA	80
4255	GULL LAKE NO. 139	RM	SASKATCHEWAN	348
4477	GULL RIVER 55	R	ONTARIO	275
463	GUYSBOROUGH	MD	N.S. - N.-E.	7,368
5279	GWAYASDUMS 1	R	B.C. - C.-B.	44
3510	HAFFORD	T	SASKATCHEWAN	557
2469	HAGAR	TP	ONTARIO	1,003
1865	HAGARTY AND RICHARDS	TP	ONTARIO	1,443
4034	HAGERMAN	TP	ONTARIO	406
3315	HAGUE	VL	SASKATCHEWAN	625
4926	HAGWILGET 1	R	B.C. - C.-B.	134
665	HAILEYBURY	T	ONTARIO	4,925
4190	HAINES JUNCTION	LID	YUKON	366
5154	HAIKY HILL	VL	ALBERTA	72
5086	HALALT 2	R	B.C. - C.-B.	89
4962	HALBRITE	VL	SASKATCHEWAN	125
195	HALDIMAND	T	ONTARIO	16,866
926	HALDIMAND	TP	ONTARIO	3,433
5337	HALF MOON BAY	SV	ALBERTA	33
1337	HALFWAY POINT AND OTHERS	T	NFLD. - T.-N.	2,214
5024	HALFWAY RIVER 168	R	B.C. - C.-B.	106
5482	HALHALAEDEN 14	R	B.C. - C.-B.	8
28	HALIFAX	C	N.S. - N.-E.	114,594
3925	HALIFAX-NORD	CT	QUEBEC	439
3100	HALIFAX-SUD	CT	QUEBEC	699
4631	HALIFAX-SUD, PARTIE SUD-OUEST	CT	QUEBEC	231
423	HALIFAX, SUBD. A	SCM	N.S. - N.-E.	8,058
285	HALIFAX, SUBD. B	SCM	N.S. - N.-E.	11,984
110	HALIFAX, SUBD. C	SCM	N.S. - N.-E.	33,581
138	HALIFAX, SUBD. D	SCM	N.S. - N.-E.	26,052
226	HALIFAX, SUBD. E	SCM	N.S. - N.-E.	14,402
569	HALIFAX, SUBD. F	SCM	N.S. - N.-E.	5,858
728	HALIFAX, SUBD. G	SCM	N.S. - N.-E.	4,513
5459	HALIFAX, SUBD. H	SCM	N.S. - N.-E.	11
4859	HALKIRK	VL	ALBERTA	156
4250	HALL BEACH	HAM	N.W.T. - T.N.-O.	349
760	HALLOWELL	TP	ONTARIO	4,342
105	HALTON HILLS	T	ONTARIO	35,190
2643	HAM-NORD	CT	QUEBEC	904
10	HAMILTON	C	ONTARIO	306,434
388	HAMILTON	TP	ONTARIO	8,809
5567	HAMILTON CREEK 2	R	B.C. - C.-B.	1
5576	HAMILTON CREEK 7	R	B.C. - C.-B.	-
3020	HAMIOTA	VL	MANITOBA	728
3054	HAMIOTA	RM	MANITOBA	713
4416	HAMMOND	PAR	N.B.	293
4962	HAMPDEN	CT	QUEBEC	125
2781	HAMPDEN	COM	NFLD. - T.-N.	838
447	HAMPSTEAD	V	QUEBEC	7,598
4281	HAMPSTEAD	PAR	N.B.	340
1001	HAMPTON	VL	N.B.	3,141
1644	HAMPTON	PAR	N.B.	1,707
5238	HANDEL	VL	SASKATCHEWAN	53
3756	HANLEY	T	SASKATCHEWAN	484
1115	HANNA	T	ALBERTA	2,806
521	HANOVER	T	ONTARIO	6,316
457	HANOVER	RM	MANITOBA	7,428
3555	HANT'S HARBOUR	T	NFLD. - T.-N.	542
1916	HANTSPORT	T	N.S. - N.-E.	1,395
4233	HAPPY ADVENTURE	COM	NFLD. - T.-N.	352
4312	HAPPY VALLEY NO. 10	RM	SASKATCHEWAN	331
472	HAPPY VALLEY-GOOSE BAY	T	NFLD. - T.-N.	7,103
3494	HAPPYLAND NO. 231	RM	SASKATCHEWAN	562
1232	HARBOUR BRETON	T	NFLD. - T.-N.	2,464
1051	HARBOUR GRACE	T	NFLD. - T.-N.	2,988
4202	HARBOUR GRACE SOUTH	COM	NFLD. - T.-N.	362

TABLE 2. CENSUS SUBDIVISIONS IN ALPHABETICAL ORDER, SHOWING POPULATION RANK, CANADA, 1981

TABLEAU 2. SUBDIVISIONS DE RECENSEMENT EN ORDRE ALPHABETIQUE, INDIQUANT LE RANG DE POPULATION, CANADA, 1981

RANK -- RANG	CENSUS SUBDIVISION -- SUBDIVISION DE RECENSEMENT	TYPE -- GENRE	PROVINCE	POPULATION
2008	HARBOUR MAIN-CHAPEL COVE-LAKEVIEW	T	NFLD. - T.-N.	1,303
3441	HARCOURT (INCLUDES HUSKISSON)	PAR	N.B.	579
3260	HARDISTY	T	ALBERTA	641
1146	HARDWICKE	PAR	N.B.	2,692
5365	HARDY	VL	SASKATCHEWAN	28
1792	HARE BAY	T	NFLD. - T.-N.	1,520
3246	HARLEY	TP	ONTARIO	648
3161	HARRINGTON	CT	QUEBEC	679
4539	HARRIS	VL	SASKATCHEWAN	259
3548	HARRIS	TP	ONTARIO	544
4090	HARRIS NO. 316	RM	SASKATCHEWAN	392
2310	HARRISON	RM	MANITOBA	1,093
3471	HARRISON HOT SPRINGS	VL	B.C. - C.-B.	569
1478	HARRISTON	T	ONTARIO	1,954
1317	HARROW	T	ONTARIO	2,274
3807	HART BUTTE NO. 11	RM	SASKATCHEWAN	470
2760	HARTLAND	T	N.B.	846
3737	HARTNEY	T	MANITOBA	490
4219	HARVEY	VL	N.B.	356
1341	HARVEY	TP	ONTARIO	2,201
3772	HARVEY	PAR	N.B.	480
511	HARWICH	TP	ONTARIO	6,398
5576	HARWOOD ISLAND 2	R	B.C. - C.-B.	-
2525	HASTINGS	VL	ONTARIO	975
4668	HATLEY	VL	QUEBEC	219
3017	HATLEY	CT	QUEBEC	729
4034	HATLEY, PARTIE OUEST	CT	QUEBEC	406
1423	HAUTE-AURICIE	SD	QUEBEC	2,033
235	HAUTERIVE	V	QUEBEC	13,995
1926	HAVELOCK	VL	ONTARIO	1,385
3170	HAVELOCK	CT	QUEBEC	675
1960	HAVELOCK	PAR	N.B.	1,344
1301	HAVRE-AUX-MAISONS	SD	QUEBEC	2,302
983	HAVRE-SAINT-PIERRE	SD	QUEBEC	3,200
4916	HAWARDEN	VL	SASKATCHEWAN	137
3517	HAWKE'S BAY	T	NFLD. - T.-N.	553
336	HAWKESBURY	T	ONTARIO	9,877
1453	HAY	TP	ONTARIO	1,986
2839	HAY LAKE 209	R	ALBERTA	810
4389	HAY LAKES	VL	ALBERTA	302
1095	HAY RIVER	T	N.W.T. - T.N.-O.	2,863
2218	HAZEL DELL NO. 335	RM	SASKATCHEWAN	1,143
4084	HAZELTON	VL	B.C. - C.-B.	393
3679	HAZELWOOD NO. 94	RM	SASKATCHEWAN	505
4966	HAZENMORE	VL	SASKATCHEWAN	124
4934	HAZLET	VL	SASKATCHEWAN	132
4164	HEAD, CLARA AND MARIA	TP	ONTARIO	372
598	HEARST	T	ONTARIO	5,533
5117	HEART LAKE 167	R	ALBERTA	80
3315	HEART'S CONTENT	T	NFLD. - T.-N.	625
2656	HEART'S DELIGHT-ISLINGTON	T	NFLD. - T.-N.	899
4000	HEART'S DESIRE	T	NFLD. - T.-N.	416
3519	HEART'S HILL NO. 352	RM	SASKATCHEWAN	552
1206	HEBERTVILLE	SD	QUEBEC	2,515
1867	HEBERTVILLE-STATION	VL	QUEBEC	1,442
4682	HEISLER	VL	ALBERTA	212
2994	HEMMINGFORD	VL	QUEBEC	737
1606	HEMMINGFORD	CT	QUEBEC	1,755
3396	HENRYVILLE	VL	QUEBEC	595
2882	HENRYVILLE	SD	QUEBEC	791
2531	HENSALL	VL	ONTARIO	973
5387	HENVEY INLET 2	R	ONTARIO	23
4016	HEPBURN	VL	SASKATCHEWAN	411
4084	HEPWORTH	VL	ONTARIO	393
2435	HERBERT	T	SASKATCHEWAN	1,019
3979	HEREFORD	CT	QUEBEC	424

TABLE 2. CENSUS SUBDIVISIONS IN ALPHABETICAL ORDER, SHOWING POPULATION RANK, CANADA, 1981

TABLEAU 2. SUBDIVISIONS DE RECENSEMENT EN ORDRE ALPHABETIQUE, INDIQUANT LE RANG DE POPULATION, CANADA, 1981

RANK -- RANG	CENSUS SUBDIVISION -- SUBDIVISION DE RECENSEMENT	TYPE -- GENRE	PROVINCE	POPULATION
2721	HERMITAGE	COM	NFLD. - T.-N.	863
5185	HERSCHEL	VL	SASKATCHEWAN	65
2536	HERSCHEL	TP	ONTARIO	971
5524	HESQUIAT 1	R	B.C. - C.-B.	4
5231	HEWARD	VL	SASKATCHEWAN	54
4835	HIAWATHA 36	R	ONTARIO	164
1937	HIBBERT	TP	ONTARIO	1,375
5576	HIGH BAR 1	R	B.C. - C.-B.	-
1345	HIGH LEVEL	T	ALBERTA	2,194
1211	HIGH PRAIRIE	T	ALBERTA	2,506
689	HIGH RIVER	T	ALBERTA	4,792
3936	HIGHGATE	VL	ONTARIO	435
5576	HIGHROCK 199	R	MANITOBA	-
4376	HILLIARD	TP	ONTARIO	307
1714	HILLIER	TP	ONTARIO	1,637
2073	HILLSBOROUGH	VL	N.B.	1,239
1855	HILLSBOROUGH	PAR	N.B.	1,450
4805	HILLSBOROUGH NO. 132	RM	SASKATCHEWAN	174
2093	HILLSBOROUGH PARK	VL	P.E.I. - I.P.-E.	1,227
3180	HILLSBURG	RM	MANITOBA	671
3054	HILLSDALE NO. 440	RM	SASKATCHEWAN	713
4721	HILLSPRING	VL	ALBERTA	200
4894	HILTON	TP	ONTARIO	144
4641	HILTON BEACH	VL	ONTARIO	228
1412	HINCHINBROOK	CT	QUEBEC	2,052
2323	HINCHINBROOKE	TP	ONTARIO	1,085
3450	HINES CREEK	VL	ALBERTA	575
414	HINTON	T	ALBERTA	8,342
4315	HODGEVILLE	VL	SASKATCHEWAN	329
4946	HOGAN'S POND	T	NFLD. - T.-N.	129
5105	HOLACHTEN 8	R	B.C. - C.-B.	82
3955	HOLDEN	VL	ALBERTA	430
4409	HOLDFAST	VL	SASKATCHEWAN	297
3832	HOLE OR HOLLOW WATER 10	R	MANITOBA	461
1333	HOLLAND	TP	ONTARIO	2,220
4398	HOLMAN ISLAND	SET	N.W.T. - T.N.-O.	300
1581	HOLYROOD	T	NFLD. - T.-N.	1,789
2652	HONFLEUR	SD	QUEBEC	902
2733	HOODOO NO. 401	RM	SASKATCHEWAN	856
981	HOPE	T	B.C. - C.-B.	3,205
923	HOPE	TP	ONTARIO	3,438
2514	HOPE	CT	QUEBEC	979
4217	HOPE TOWN	SD	QUEBEC	358
3973	HOPEDALE	COM	NFLD. - T.-N.	425
5492	HOPETOWN 10A	R	B.C. - C.-B.	7
2888	HOPEWELL	PAR	N.B.	788
5008	HORSE LAKES 152B	R	ALBERTA	112
1433	HORTON	TP	ONTARIO	2,017
5512	HORTON 35	R	N.S. - N.-E.	5
4979	HOUPSITAS 6	R	B.C. - C.-B.	121
832	HOUSTON	DM	B.C. - C.-B.	3,921
1209	HOWARD	TP	ONTARIO	2,513
4524	HOWE ISLAND	TP	ONTARIO	263
3269	HOWICK	VL	QUEBEC	639
1020	HOWICK	TP	ONTARIO	3,072
2669	HOWLAND	TP	ONTARIO	890
3847	HOWLEY	T	NFLD. - T.-N.	456
5149	HUBBARD	VL	SASKATCHEWAN	73
2658	HUBERDEAU	SD	QUEBEC	898
747	HUDSON	V	QUEBEC	4,414
3876	HUDSON	TP	ONTARIO	450
1273	HUDSON BAY	T	SASKATCHEWAN	2,361
1331	HUDSON BAY NO. 394	RM	SASKATCHEWAN	2,224
1945	HUDSON'S HOPE	DM	B.C. - C.-B.	1,365
4508	HUGHENDEN	VL	ALBERTA	267
4954	HUGHES BROOK	COM	NFLD. - T.-N.	128

TABLE 2. CENSUS SUBDIVISIONS IN ALPHABETICAL ORDER, SHOWING POPULATION RANK, CANADA, 1981

TABLEAU 2. SUBDIVISIONS DE RECENSEMENT EN ORDRE ALPHABETIQUE, INDIQUANT LE RANG DE POPULATION, CANADA, 1981

RANK -- RANG	CENSUS SUBDIVISION -- SUBDIVISION DE RECENSEMENT	TYPE -- GENRE	PROVINCE	POPULATION
67	HULL	V	QUEBEC	56,225
898	HULL, PARTIE OUEST	CT	QUEBEC	3,546
1491	HULLETT	TP	ONTARIO	1,931
698	HUMBOLDT	T	SASKATCHEWAN	4,705
2025	HUMBOLDT NO. 370	RM	SASKATCHEWAN	1,284
3025	HUMPHREY	TP	ONTARIO	726
1155	HUNGERFORD	TP	ONTARIO	2,678
4331	HUNTER RIVER	VL	P.E.I. - I.P.-E.	322
4740	HUNTERSTOWN	CT	QUEBEC	195
1041	HUNTINGDON	V	QUEBEC	3,018
1617	HUNTINGDON	TP	ONTARIO	1,745
294	HUNTSVILLE	T	ONTARIO	11,467
1153	HURON	TP	ONTARIO	2,681
4279	HURON NO. 223	RM	SASKATCHEWAN	341
4797	HUSSAR	VL	ALBERTA	175
5310	HUSTALEN 1	R	B.C. - C.-B.	39
4833	HYAS	VL	SASKATCHEWAN	165
3269	HYTHE	VL	ALBERTA	639
400	IBERVILLE	V	QUEBEC	8,587
2974	IGLOOLIK	HAM	N.W.T. - T.N.-D.	746
1218	IGNACE	TP	ONTARIO	2,499
5436	ILE DORVAL	V	QUEBEC	15
5046	ILE-CADIEUX	V	QUEBEC	99
4477	ILE-D'ANTICOSTI	SD	QUEBEC	275
4828	ILE-D'ENTREE	VL	QUEBEC	167
1091	ILE-DU-HAVRE-AUBERT	SD	QUEBEC	2,874
562	ILE-PERROT	V	QUEBEC	5,945
3694	IMPERIAL	T	SASKATCHEWAN	501
650	IMPROVEMENT DISTRICT NO. 1	ID	ALBERTA	5,029
4793	IMPROVEMENT DISTRICT NO. 4	ID	ALBERTA	176
4989	IMPROVEMENT DISTRICT NO. 6	ID	ALBERTA	119
2050	IMPROVEMENT DISTRICT NO. 7	ID	ALBERTA	1,258
2038	IMPROVEMENT DISTRICT NO. 8	ID	ALBERTA	1,268
714	IMPROVEMENT DISTRICT NO. 9	ID	ALBERTA	4,627
365	IMPROVEMENT DISTRICT NO. 10	ID	ALBERTA	9,201
929	IMPROVEMENT DISTRICT NO. 12	ID	ALBERTA	3,422
5326	IMPROVEMENT DISTRICT NO. 13	ID	ALBERTA	36
363	IMPROVEMENT DISTRICT NO. 14	ID	ALBERTA	9,238
1157	IMPROVEMENT DISTRICT NO. 15	ID	ALBERTA	2,670
614	IMPROVEMENT DISTRICT NO. 16	ID	ALBERTA	5,350
288	IMPROVEMENT DISTRICT NO. 17	ID	ALBERTA	11,699
348	IMPROVEMENT DISTRICT NO. 18	ID	ALBERTA	9,605
1604	IMPROVEMENT DISTRICT NO. 19	ID	ALBERTA	1,757
1048	IMPROVEMENT DISTRICT NO. 20	ID	ALBERTA	3,000
1068	IMPROVEMENT DISTRICT NO. 21	ID	ALBERTA	2,936
783	IMPROVEMENT DISTRICT NO. 22	ID	ALBERTA	4,250
571	IMPROVEMENT DISTRICT NO. 23	ID	ALBERTA	5,837
4762	IMPROVEMENT DISTRICT NO. 24	ID	ALBERTA	188
4748	INDIAN BAY	COM	NFLD. - T.-N.	192
1510	INDIAN HEAD	T	SASKATCHEWAN	1,889
3441	INDIAN HEAD NO. 156	RM	SASKATCHEWAN	579
5219	INDIAN ISLAND 28	R	N.B.	56
406	INGERSOLL	T	ONTARIO	8,494
5524	INKAHTSAPH 6	R	B.C. - C.-B.	4
738	INKERMAN	PAR	N.B.	4,455
5279	INKLUCKCHEEN 21	R	B.C. - C.-B.	44
5387	INKLYUHKINATKO 2	R	B.C. - C.-B.	23
624	INNISFAIL	T	ALBERTA	5,247
196	INNISFIL	TP	ONTARIO	16,813
4555	INNISFREE	VL	ALBERTA	255
5310	INSINGER	VL	SASKATCHEWAN	39
2854	INSINGER NO. 275	RM	SASKATCHEWAN	805
3205	INUKJUAK	VL	QUEBEC	661
997	INUVIK	T	N.W.T. - T.N.-D.	3,147
5459	INUVIK, UNORGANIZED	UND	N.W.T. - T.N.-D.	11
2491	INVERGORDON NO. 430	RM	SASKATCHEWAN	991

TABLE 2. CENSUS SUBDIVISIONS IN ALPHABETICAL ORDER, SHOWING POPULATION RANK, CANADA, 1981

TABLEAU 2. SUBDIVISIONS DE RECENSEMENT EN ORDRE ALPHABETIQUE, INDIQUANT LE RANG DE POPULATION, CANADA, 1981

RANK -- RANG	CENSUS SUBDIVISION -- SUBDIVISION DE RECENSEMENT	TYPE -- GENRE	PROVINCE	POPULATION
4228	INVERMAY	VL	SASKATCHEWAN	353
3054	INVERMAY NO. 305	RM	SASKATCHEWAN	713
1465	INVERMERE	VL	B.C. - C.-B.	1,969
4315	INVERNESS	VL	QUEBEC	329
3154	INVERNESS	CT	QUEBEC	680
469	INVERNESS, SUBD. A	SCM	N.S. - N.-E.	7,170
504	INVERNESS, SUBD. B	SCM	N.S. - N.-E.	6,509
758	INVERNESS, SUBD. C	SCM	N.S. - N.-E.	4,353
2371	IRELAND	SD	QUEBEC	1,055
3847	IRELAND, PARTIE NORD	CT	QUEBEC	456
2981	IRISHTOWN	COM	NFLD. - T.-N.	742
3798	IRMA	VL	ALBERTA	474
2814	IRON BRIDGE	VL	ONTARIO	821
2116	IROQUOIS	VL	ONTARIO	1,211
519	IROQUOIS FALLS	T	ONTARIO	6,339
3505	IRRICANA	VL	ALBERTA	558
4210	IRVINE	T	ALBERTA	360
5576	ISIDORE'S RANCH 4	R	B.C. - C.-B.	-
5289	ISLAND LAKE	SV	ALBERTA	43
1584	ISLAND LAKE 22	R	MANITOBA	1,781
2679	ISLAND LAKE 22A	R	MANITOBA	883
2074	ISLE AUX MORTS	T	NFLD. - T.-N.	1,238
3825	ISLE-AUX-ALLUMETTES, PARTIE EST	CT	QUEBEC	462
3413	ISLE-DES-ALLUMETTES	CT	QUEBEC	587
3565	ISLINGTON 29	R	ONTARIO	540
5482	ITASKA BEACH	SV	ALBERTA	8
4588	ITTATSOO 1	R	B.C. - C.-B.	244
2705	ITUNA	T	SASKATCHEWAN	870
2769	ITUNA BON ACCORD NO. 246	RM	SASKATCHEWAN	842
4372	IVRY-SUR-LE-LAC	SD	QUEBEC	309
4779	JACKHEAD 43	R	MANITOBA	183
4663	JACQUES FONTAINE	COM	NFLD. - T.-N.	221
2913	JACQUET RIVER	VL	N.B.	778
877	JAFFRAY AND MELICK	TP	ONTARIO	3,671
3416	JAMES	TP	ONTARIO	586
4250	JAMES SMITH 100	R	SASKATCHEWAN	349
4656	JANSEN	VL	SASKATCHEWAN	223
4848	JANVIER 194	R	ALBERTA	162
5180	JEAN BAPTISTE GAMBLER 183	R	ALBERTA	67
5576	JEAN BAPTISTE 28	R	B.C. - C.-B.	-
5168	JEAN MARIE RIVER	SET	N.W.T. - T.N.-O.	69
5243	JEDBURGH	VL	SASKATCHEWAN	52
3260	JERSEY SIDE, PLACENTIA BAY	T	NFLD. - T.-N.	641
4894	JOCELYN	TP	ONTARIO	144
2202	JOE BATT'S ARM-BARR'D ISLANDS	T	NFLD. - T.-N.	1,155
5289	JOEYASKA 2	R	B.C. - C.-B.	43
3932	JOHN D'OR PRAIRIE 215	R	ALBERTA	437
2955	JOHNSON	TP	ONTARIO	754
2983	JOHNSTON	PAR	N.B.	741
194	JOLIETTE	C	QUEBEC	16,987
5192	JOLIETTE, NON ORGANISE	UNO	QUEBEC	63
4787	JOLY	TP	ONTARIO	178
64	JONQUIERE	V	QUEBEC	60,354
4413	KAHKEWISTAHAW 72	R	SASKATCHEWAN	294
5576	KAHMDOOSE 4	R	B.C. - C.-B.	-
627	KAHNAWAKE 14	R	QUEBEC	5,218
5482	KAHNTAH 3	R	B.C. - C.-B.	8
5326	KAKISA LAKE	SET	N.W.T. - T.N.-O.	36
2086	KALADAR, ANGLESEA AND EFFINGHAM	TP	ONTARIO	1,229
57	KAMLOOPS	C	B.C. - C.-B.	64,048
2574	KAMLOOPS 1	R	B.C. - C.-B.	949
3912	KAMOURASKA	VL	QUEBEC	442
5576	KAMOURASKA, PARTIE PETIT-LAC-SAINTE-ANNE	UNO	QUEBEC	-
5576	KAMOURASKA, PARTIE PICARD	UNO	QUEBEC	-
1149	KAMSACK	T	SASKATCHEWAN	2,688
5576	KANAKA BAR 1A	R	B.C. - C.-B.	-

TABLE 2. CENSUS SUBDIVISIONS IN ALPHABETICAL ORDER, SHOWING POPULATION RANK, CANADA, 1981

TABLEAU 2. SUBDIVISIONS DE RECENSEMENT EN ORDRE ALPHABETIQUE, INDIQUANT LE RANG DE POPULATION, CANADA, 1981

RANK -- RANG	CENSUS SUBDIVISION -- SUBDIVISION DE RECENSEMENT	TYPE -- GENRE	PROVINCE	POPULATION
5415	KANAKA BAR 2	R	B.C. - C.-B.	19
174	KANATA	C	ONTARIO	19,728
4881	KANGIQSUALUJUAQ	VL	QUEBEC	149
4637	KANGIQSUJUAQ	VL	QUEBEC	229
5300	KANNATA VALLEY	VL	SASKATCHEWAN	42
5395	KAPASIWIN	SV	ALBERTA	22
283	KAPUSKASING	T	ONTARIO	12,014
5576	KARLUKWEES 1	R	B.C. - C.-B.	-
4237	KARS	PAR	N.B.	351
4084	KASABONIKA LAKE	R	ONTARIO	393
2741	KASLO	VL	B.C. - C.-B.	854
5274	KATEPWA BEACH	VL	SASKATCHEWAN	45
5289	KATIT 1	R	B.C. - C.-B.	43
5037	KATZIE 1	R	B.C. - C.-B.	101
5427	KATZIE 2	R	B.C. - C.-B.	17
3250	KAZABAZUA	SD	QUEBEC	645
3572	KEARNEY	T	ONTARIO	538
4922	KEBAOWEK 12	R	QUEBEC	135
2101	KEDGWICK	VL	N.B.	1,222
5250	KEELER	VL	SASKATCHEWAN	50
4946	KEELS	COM	NFLD. - T.-N.	129
4497	KEESEEKDOOSE 66	R	SASKATCHEWAN	270
4856	KEESEEKODWENIN 61	R	MANITOBA	157
5541	KEESHAN 9	R	B.C. - C.-B.	3
1529	KEEWATIN	T	ONTARIO	1,863
5383	KEEWATIN, UNORGANIZED	UND	N.W.T. - T.N.-O.	24
3419	KEHIWIN 123	R	ALBERTA	585
5432	KELFIELD	VL	SASKATCHEWAN	16
4067	KELLIHER	VL	SASKATCHEWAN	397
2625	KELLROSS NO. 247	RM	SASKATCHEWAN	922
66	KELOWNA	C	B.C. - C.-B.	59,196
2372	KELVINGTON	T	SASKATCHEWAN	1,054
2589	KELVINGTON NO. 366	RM	SASKATCHEWAN	940
1272	KEMPTVILLE	T	ONTARIO	2,362
4267	KENASTON	VL	SASKATCHEWAN	345
5072	KENDAL	VL	SASKATCHEWAN	92
2966	KENNEBEC	TP	ONTARIO	749
4477	KENNEDY	VL	SASKATCHEWAN	275
2556	KENOGAMI	CT	QUEBEC	958
341	KENORA	T	ONTARIO	9,817
4768	KENORA 38B	R	ONTARIO	186
345	KENORA, UNORGANIZED	UND	ONTARIO	9,750
2218	KENSINGTON	T	P.E.I. - I.P.-E.	1,143
940	KENT	DM	B.C. - C.-B.	3,394
1271	KENT	PAR	N.B.	2,364
656	KENTVILLE	T	N.S. - N.-E.	4,974
1082	KENYON	TP	ONTARIO	2,901
1141	KEPPEL	TP	ONTARIO	2,711
2801	KEREMEOS	VL	B.C. - C.-B.	830
3839	KERNS	TP	ONTARIO	458
2223	KERROBERT	T	SASKATCHEWAN	1,141
2897	KETTLE POINT 44	R	ONTARIO	785
3174	KEY WEST NO. 70	RM	SASKATCHEWAN	673
3299	KEYS NO. 303	RM	SASKATCHEWAN	628
5197	KHEDIVE	VL	SASKATCHEWAN	62
3465	KIAMIKA	CT	QUEBEC	571
5524	KIL-PAH-LAS 3	R	B.C. - C.-B.	4
3283	KILLALOE STATION	VL	ONTARIO	634
5008	KILLALY	VL	SASKATCHEWAN	112
2464	KILLAM	T	ALBERTA	1,005
1283	KILLARNEY	T	MANITOBA	2,342
461	KIMBERLEY	C	B.C. - C.-B.	7,375
4550	KINCAID	VL	SASKATCHEWAN	256
577	KINCARDINE	T	ONTARIO	5,778
986	KINCARDINE	TP	ONTARIO	3,175
4291	KINCOLITH 14	R	B.C. - C.-B.	337

TABLE 2. CENSUS SUBDIVISIONS IN ALPHABETICAL ORDER, SHOWING POPULATION RANK, CANADA, 1981

TABLEAU 2. SUBDIVISIONS DE RECENSEMENT EN ORDRE ALPHABETIQUE, INDIQUANT LE RANG DE POPULATION, CANADA, 1981

RANK -- RANG	CENSUS SUBDIVISION -- SUBDIVISION DE RECENSEMENT	TYPE -- GENRE	PROVINCE	POPULATION
821	KINDERSLEY	T	SASKATCHEWAN	3,969
2120	KINDERSLEY NO. 290	RM	SASKATCHEWAN	1,204
212	KING	TP	ONTARIO	15,188
4194	KING GEORGE NO. 256	RM	SASKATCHEWAN	365
4563	KING'S COVE	COM	NFLD. - T.-N.	253
2808	KING'S POINT	COM	NFLD. - T.-N.	825
4555	KINGFISHER 1	R	ONTARIO	255
4791	KINGS, ROYALTY	LOT	P.E.I. - I.P.-E.	177
180	KINGS, SUBD. A	SCM	N.S. - N.-E.	18,753
327	KINGS, SUBD. B	SCM	N.S. - N.-E.	10,081
567	KINGS, SUBD. C	SCM	N.S. - N.-E.	5,865
646	KINGS, SUBD. D	SCM	N.S. - N.-E.	5,074
4745	KINGSBURY	VL	QUEBEC	193
1092	KINGSCLEAR	PAR	N.B.	2,872
4539	KINGSCLEAR 6	R	N.B.	259
1915	KINGSEY	CT	QUEBEC	1,396
2825	KINGSEY FALLS	VL	QUEBEC	818
3746	KINGSEY FALLS	SD	QUEBEC	487
5185	KINGSFORD	ID	ONTARIO	65
3144	KINGSLEY NO. 124	RM	SASKATCHEWAN	683
70	KINGSTON	C	ONTARIO	52,616
129	KINGSTON	TP	ONTARIO	27,960
1354	KINGSTON	PAR	N.B.	2,165
638	KINGSVILLE	T	ONTARIO	5,134
2901	KINISTINO	T	SASKATCHEWAN	783
2144	KINISTINO NO. 459	RM	SASKATCHEWAN	1,184
4617	KINISTINO 91	R	SASKATCHEWAN	235
5576	KINISTINO 91A	R	SASKATCHEWAN	-
4453	KINKORA	VL	P.E.I. - I.P.-E.	283
5231	KINLEY	VL	SASKATCHEWAN	54
2008	KINLOSS	TP	ONTARIO	1,303
1930	KINQJEVIS	SD	QUEBEC	1,380
4448	KINUSO	VL	ALBERTA	285
2442	KIPLING	T	SASKATCHEWAN	1,016
5124	KIPPASE 2	R	B.C. - C.-B.	78
2106	KIPPENS	T	NFLD. - T.-N.	1,219
316	KIRKLAND	V	QUEBEC	10,476
275	KIRKLAND LAKE	T	ONTARIO	12,219
4641	KISBEY	VL	SASKATCHEWAN	228
3894	KISPIDX 1	R	B.C. - C.-B.	446
4571	KITASDO 1	R	B.C. - C.-B.	249
21	KITCHENER	C	ONTARIO	139,734
258	KITIMAT	DM	B.C. - C.-B.	12,814
3234	KITIMAT 1	R	B.C. - C.-B.	651
2565	KITIMAT-STIKINE, SUBD. A	SRD	B.C. - C.-B.	952
1469	KITIMAT-STIKINE, SUBD. B	SRD	B.C. - C.-B.	1,967
471	KITIMAT-STIKINE, SUBD. C	SRD	B.C. - C.-B.	7,104
1489	KITLEY	TP	ONTARIO	1,932
3583	KITSAKIE 156B	R	SASKATCHEWAN	533
3705	KITSCOTY	VL	ALBERTA	497
4120	KITSEGUECLA 1	R	B.C. - C.-B.	383
5154	KITSUMKAYLUM 1	R	B.C. - C.-B.	72
4404	KITWANCOOL 1	R	B.C. - C.-B.	298
4165	KITWANGAR 1	R	B.C. - C.-B.	371
4975	KITWILLUCHSILT 7	R	B.C. - C.-B.	122
5254	KLAHKAMICH 17	R	B.C. - C.-B.	49
5576	KLAHKOWIT 5	R	B.C. - C.-B.	-
5524	KLEETLEKUT 22	R	B.C. - C.-B.	4
5576	KLEHKOOT 2	R	B.C. - C.-B.	-
4916	KLICKKUMCHEEN 18	R	B.C. - C.-B.	137
4596	KLUACHON LAKE 1	R	B.C. - C.-B.	243
5576	KLUSKUS 1	R	B.C. - C.-B.	-
5576	KNEE LAKE 192B	R	SASKATCHEWAN	-
587	KNEEHILL NO. 48	MD	ALBERTA	5,641
772	KOOTENAY BOUNDARY, SUBD. A	SRD	B.C. - C.-B.	4,271
617	KOOTENAY BOUNDARY, SUBD. B	SRD	B.C. - C.-B.	5,318

TABLE 2. CENSUS SUBDIVISIONS IN ALPHABETICAL ORDER, SHOWING POPULATION RANK, CANADA, 1981

TABLEAU 2. SUBDIVISIONS DE RECENSEMENT EN ORDRE ALPHABETIQUE, INDIQUANT LE RANG DE POPULATION, CANADA, 1981

RANK -- RANG	CENSUS SUBDIVISION -- SUBDIVISION DE RECENSEMENT	TYPE -- GENRE	PROVINCE	POPULATION
5026	KOOTENAY 1	R	B.C. - C.-B.	105
5341	KOPCHITCHIN 2	R	B.C. - C.-B.	31
5432	KOWTAIN 17	R	B.C. - C.-B.	16
5149	KRYDOR	VL	SASKATCHEWAN	73
5576	KSHISH 4	R	B.C. - C.-B.	-
4705	KULKAYU 4	R	B.C. - C.-B.	204
5250	KULSPAI 6	R	B.C. - C.-B.	50
5555	KUMCHEEN 1	R	B.C. - C.-B.	2
4752	KUPER ISLAND 7	R	B.C. - C.-B.	191
3806	KUTAWA NO. 278	RM	SASKATCHEWAN	471
2854	KUUJJUAQ	VL	QUEBEC	805
3287	KUUJJUARAPIK	VL	QUEBEC	632
5541	KWAWKAWAPILT 6	R	B.C. - C.-B.	3
3640	KYLE	T	SASKATCHEWAN	516
851	L'ACADIE	SD	QUEBEC	3,831
1224	L'ANGE-GARDIEN	P	QUEBEC	2,479
1264	L'ANNONCIATION	VL	QUEBEC	2,384
4508	L'ANSE AU CLAIR	COM	NFLD. - T.-N.	267
3409	L'ANSE AU LOUP	COM	NFLD. - T.-N.	589
3500	L'ASCENSION	P	QUEBEC	560
1652	L'ASCENSION-DE-NOTRE-SEIGNEUR	P	QUEBEC	1,701
4120	L'ASCENSION-DE-PATAPEDIA	SD	QUEBEC	383
676	L'ASSOMPTION	V	QUEBEC	4,844
918	L'ASSOMPTION	P	QUEBEC	3,457
2256	L'AVENIR	SD	QUEBEC	1,116
3107	L'ENFANT-JESUS	P	QUEBEC	696
1055	L'EPIPHANIE	V	QUEBEC	2,971
1361	L'EPIPHANIE	P	QUEBEC	2,146
1105	L'ETANG-DU-NORD	SD	QUEBEC	2,844
2221	L'ISLE-VERTE	VL	QUEBEC	1,142
2347	L'ISLET	V	QUEBEC	1,070
2920	L'ISLET-SUR-MER	VL	QUEBEC	774
1559	L'ORIGNAL	VL	ONTARIO	1,819
158	LA BAIE	V	QUEBEC	20,935
4476	LA BALEINE	SD	QUEBEC	276
1710	LA BROQUERIE	RM	MANITOBA	1,638
3249	LA CONCEPTION	SD	QUEBEC	646
3292	LA CORNE	SD	QUEBEC	631
2883	LA DURANTAYE	P	QUEBEC	790
1664	LA GUADELOUPE	VL	QUEBEC	1,692
5132	LA LOCHE 223	R	SASKATCHEWAN	77
2774	LA MACAZA	SD	QUEBEC	840
811	LA MALBAIE	V	QUEBEC	4,030
4151	LA MARTRE	SD	QUEBEC	376
3005	LA MINERVE	CT	QUEBEC	734
3955	LA MOTTE	SD	QUEBEC	430
4010	LA PATRIE	VL	QUEBEC	413
655	LA PECHE	SD	QUEBEC	4,977
2398	LA PERADE	VL	QUEBEC	1,039
674	LA PLAINE	P	QUEBEC	4,855
720	LA POCATIERE	V	QUEBEC	4,560
314	LA PRAIRIE	V	QUEBEC	10,627
1734	LA PRESENTATION	P	QUEBEC	1,604
3097	LA REDEMPTION	P	QUEBEC	700
4304	LA REINE	VL	QUEBEC	333
4607	LA REINE	SD	QUEBEC	237
1183	LA RONGE	T	SASKATCHEWAN	2,579
383	LA SARRE	V	QUEBEC	8,861
1890	LA SCIE	T	NFLD. - T.-N.	1,422
2666	LA STATION-DU-COTEAU	VL	QUEBEC	892
290	LA TUQUE	V	QUEBEC	11,556
2519	LA VALLEE	TP	ONTARIO	977
2445	LA VISITATION-DE-CHAMPLAIN	P	QUEBEC	1,014
3965	LA VISITATION-DE-LA-B.-V.-MARIE	P	QUEBEC	428
3649	LA VISITATION-DE-LA-S.-V.-DE-L'ISLE-DU-PADS	P	QUEBEC	514
1387	LABELLE	SD	QUEBEC	2,112

TABLE 2. CENSUS SUBDIVISIONS IN ALPHABETICAL ORDER, SHOWING POPULATION RANK, CANADA, 1981

TABLEAU 2. SUBDIVISIONS DE RECENSEMENT EN ORDRE ALPHABETIQUE, INDIQUANT LE RANG DE POPULATION, CANADA, 1981

RANK -- RANG	CENSUS SUBDIVISION -- SUBDIVISION DE RECENSEMENT	TYPE -- GENRE	PROVINCE	POPULATION
5037	LABELLE, PARTIE LAC-DU-SOURD	UND	QUEBEC	101
5576	LABELLE, PARTIE PERODEAU	UND	QUEBEC	-
292	LABRADOR CITY	T	NFLD. - T.-N.	11,538
2205	LABRECQUE	SD	QUEBEC	1,152
4421	LAC BAKER	VL	N.B.	292
4094	LAC BAKER	PAR	N.B.	391
2501	LAC DU BONNET	VL	MANITOBA	985
1327	LAC DU BONNET	RM	MANITOBA	2,239
2951	LAC JOHN	R	QUEBEC	757
1440	LAC LA BICHE	T	ALBERTA	2,007
4656	LAC LA HACHE 220	R	SASKATCHEWAN	223
4504	LAC LA MARTRE	SET	N.W.T. - T.N.-O.	268
4275	LAC LA RONGE 156	R	SASKATCHEWAN	342
3416	LAC PELLETIER NO. 107	RM	SASKATCHEWAN	586
4389	LAC SEUL 28	R	ONTARIO	302
3884	LAC SIMON	R	QUEBEC	448
445	LAC STE. ANNE COUNTY NO. 28	CM	ALBERTA	7,614
2439	LAC-A-LA-CROIX	SD	QUEBEC	1,017
1974	LAC-AU-SAUMON	VL	QUEBEC	1,332
1649	LAC-BOUCHETTE	VL	QUEBEC	1,703
763	LAC-BROME	V	QUEBEC	4,319
3042	LAC-CARRE	VL	QUEBEC	717
4539	LAC-DELAGE	V	QUEBEC	259
2884	LAC-DES-AIGLES	SD	QUEBEC	789
2932	LAC-DES-ECORCES	VL	QUEBEC	766
2731	LAC-DES-ECORCES	SD	QUEBEC	857
4365	LAC-DES-PLAGES	SD	QUEBEC	311
4758	LAC-DES-SEIZE-ILES	SD	QUEBEC	189
2250	LAC-DROLET	SD	QUEBEC	1,120
4129	LAC-DU-CERF	SD	QUEBEC	382
3538	LAC-DUFAULT	SD	QUEBEC	547
4883	LAC-EDOUARD	SD	QUEBEC	148
1136	LAC-ETCHEMIN	V	QUEBEC	2,729
4675	LAC-FRONTIERE	SD	QUEBEC	216
543	LAC-MEGANTIC	V	QUEBEC	6,119
1740	LAC-NOMININGUE	SD	QUEBEC	1,596
4946	LAC-PARE	P	QUEBEC	129
5443	LAC-POULIN	VL	QUEBEC	14
571	LAC-SAINT-CHARLES	SD	QUEBEC	5,837
5576	LAC-SAINT-JEAN-EST, PARTIE ALMA	UND	QUEBEC	-
5567	LAC-SAINT-JEAN-EST, PARTIE BELLE-RIVIERE	UND	QUEBEC	1
4627	LAC-SAINT-JEAN-OUEST, NON ORGANISE	UND	QUEBEC	232
5140	LAC-SAINT-JOSEPH	V	QUEBEC	75
4296	LAC-SAINT-PAUL	SD	QUEBEC	336
3945	LAC-SAINTE-MARIE	SD	QUEBEC	432
4913	LAC-SERGENT	V	QUEBEC	138
3915	LAC-SIMON	SD	QUEBEC	441
3070	LAC-SUPERIEUR	SD	QUEBEC	709
5492	LAC-TREMBLANT-NORD	SD	QUEBEC	7
2499	LACADENA NO. 228	RM	SASKATCHEWAN	987
399	LACHENAIE	V	QUEBEC	8,631
96	LACHINE	V	QUEBEC	37,521
4171	LACHKALTSAP 9	R	B.C. - C.-B.	369
287	LACHUTE	C	QUEBEC	11,729
1986	LACOLLE	VL	QUEBEC	1,319
592	LACOMBE	T	ALBERTA	5,591
390	LACOMBE COUNTY NO. 14	CM	ALBERTA	8,783
721	LADYSMITH	T	B.C. - C.-B.	4,558
3424	LAFLECHE	T	SASKATCHEWAN	583
687	LAFONTAINE	VL	QUEBEC	4,799
4432	LAFORCE	SD	QUEBEC	290
4624	LAIRD	VL	SASKATCHEWAN	233
2705	LAIRD	TP	ONTARIO	870
2182	LAIRD NO. 404	RM	SASKATCHEWAN	1,164
2323	LAJORD NO. 128	RM	SASKATCHEWAN	1,085
5206	LAKAHAMEN 11	R	B.C. - C.-B.	59

TABLE 2. CENSUS SUBDIVISIONS IN ALPHABETICAL ORDER, SHOWING POPULATION RANK, CANADA, 1981

TABLEAU 2. SUBDIVISIONS DE RECENSEMENT EN ORDRE ALPHABETIQUE, INDIQUANT LE RANG DE POPULATION, CANADA, 1981

RANK -- RANG	CENSUS SUBDIVISION -- SUBDIVISION DE RECENSEMENT	TYPE -- GENRE	PROVINCE	POPULATION
5037	LAKE ALMA	VL	SASKATCHEWAN	101
3983	LAKE ALMA NO. 8	RM	SASKATCHEWAN	423
1260	LAKE COWICHAN	VL	B.C. - C.-B.	2,391
4567	LAKE HARBOUR	SET	N.W.T. - T.N.-O.	252
4966	LAKE HELEN 53A	R	ONTARIO	124
4360	LAKE JOHNSTON NO. 102	RM	SASKATCHEWAN	312
4209	LAKE LENORE	VL	SASKATCHEWAN	361
3320	LAKE LENORE NO. 399	RM	SASKATCHEWAN	624
1374	LAKE OF BAYS	TP	ONTARIO	2,123
3676	LAKE OF THE RIVERS NO. 72	RM	SASKATCHEWAN	506
5576	LAKE OF THE WOODS 31G	R	ONTARIO	-
5180	LAKE OF THE WOODS 37	R	ONTARIO	67
1269	LAKEFIELD	VL	ONTARIO	2,374
3200	LAKELAND NO. 521	RM	SASKATCHEWAN	663
3144	LAKESIDE NO. 338	RM	SASKATCHEWAN	683
5447	LAKEVIEW	SV	ALBERTA	13
3475	LAKEVIEW	RM	MANITOBA	568
2699	LAKEVIEW NO. 337	RM	SASKATCHEWAN	872
3533	LAMALINE	T	NFLD. - T.-N.	548
3405	LAMARCHE	SD	QUEBEC	591
1768	LAMBTON	SD	QUEBEC	1,559
1752	LAMEQUE	VL	N.B.	1,571
1762	LAMONT	T	ALBERTA	1,563
702	LAMONT COUNTY NO. 30	CM	ALBERTA	4,687
3234	LAMPMAN	T	SASKATCHEWAN	651
2956	LANARK	VL	ONTARIO	753
2327	LANARK	TP	ONTARIO	1,084
3275	LANCASTER	VL	ONTARIO	637
1003	LANCASTER	TP	ONTARIO	3,136
4859	LANCER	VL	SASKATCHEWAN	156
4474	LANDIS	VL	SASKATCHEWAN	277
2584	LANDRIENNE	CT	QUEBEC	942
4668	LANG	VL	SASKATCHEWAN	219
3717	LANGELIER	CT	QUEBEC	494
1983	LANGENBURG	T	SASKATCHEWAN	1,324
2428	LANGENBURG NO. 181	RM	SASKATCHEWAN	1,022
2922	LANGFORD	RM	MANITOBA	772
2208	LANGHAM	T	SASKATCHEWAN	1,151
213	LANGLEY	C	B.C. - C.-B.	15,124
82	LANGLEY	DM	B.C. - C.-B.	44,617
5541	LANGLEY 5	R	B.C. - C.-B.	3
1624	LANIGAN	T	SASKATCHEWAN	1,732
1728	LANORAIE-D'AUTRAY	SD	QUEBEC	1,613
2213	LANSDOWNE	RM	MANITOBA	1,148
3670	LANTIER	SD	QUEBEC	508
2265	LARDER LAKE	TP	ONTARIO	1,113
2901	LARK HARBOUR	COM	NFLD. - T.-N.	783
2538	LAROUCHE	P	QUEBEC	969
42	LASALLE	C	QUEBEC	76,299
2832	LASHBURN	T	SASKATCHEWAN	813
3565	LAST MOUNTAIN VALLEY NO. 250	RM	SASKATCHEWAN	540
4067	LATCHFORD	T	ONTARIO	397
2888	LATERRIERE	VL	QUEBEC	788
3807	LATULIPE ET GABOURY	CU	QUEBEC	470
4171	LAUNAY	CT	QUEBEC	369
1483	LAURENTIDES	V	QUEBEC	1,947
3431	LAURIER NO. 38	RM	SASKATCHEWAN	582
1695	LAURIER-STATION	VL	QUEBEC	1,657
2590	LAURIERVILLE	VL	QUEBEC	939
251	LAUZON	V	QUEBEC	13,362
13	LAVAL	V	QUEBEC	268,335
1411	LAVALTRIE	VL	QUEBEC	2,053
2213	LAVANT, DALHOUSIE, AND NORTH SHERBROOKE	TP	ONTARIO	1,148
2835	LAVERLOCHERE	P	QUEBEC	812
4975	LAVOY	VL	ALBERTA	122
2477	LAWN	T	NFLD. - T.-N.	999

TABLE 2. CENSUS SUBDIVISIONS IN ALPHABETICAL ORDER, SHOWING POPULATION RANK, CANADA, 1981

TABLEAU 2. SUBDIVISIONS DE RECENSEMENT EN ORDRE ALPHABETIQUE, INDIQUANT LE RANG DE POPULATION, CANADA, 1981

RANK -- RANG	CENSUS SUBDIVISION -- SUBDIVISION DE RECENSEMENT	TYPE -- GENRE	PROVINCE	POPULATION
2717	LAWRENCE	RM	MANITOBA	866
5270	LAWRENCE POND	T	NFLD. - T.-N.	46
3494	LAWRENCEVILLE	VL	QUEBEC	562
5408	LAWSON	VL	SASKATCHEWAN	20
3413	LAWTONIA NO. 135	RM	SASKATCHEWAN	587
2994	LAXTON, DIGBY AND LONGFORD	TP	ONTARIO	737
415	LE GARDEUR	V	QUEBEC	8,312
2274	LEADER	T	SASKATCHEWAN	1,108
3260	LEADING TICKLES WEST	COM	NFLD. - T.-N.	641
1277	LEAF RAPIDS	T	MANITOBA	2,356
267	LEAMINGTON	T	ONTARIO	12,528
3783	LEASK	VL	SASKATCHEWAN	478
2286	LEASK NO. 464	RM	SASKATCHEWAN	1,105
874	LEBEL-SUR-QUEVILLON	V	QUEBEC	3,681
4485	LEBRET	VL	SASKATCHEWAN	274
4233	LECLERCVILLE	VL	QUEBEC	352
268	LEDUC	T	ALBERTA	12,471
259	LEDUC COUNTY NO. 25	CM	ALBERTA	12,783
4114	LEEDS	CT	QUEBEC	384
3560	LEFEBVRE	SD	QUEBEC	541
2428	LEGAL	VL	ALBERTA	1,022
5357	LEIPZIG	VL	SASKATCHEWAN	29
4005	LEMBERG	T	SASKATCHEWAN	414
4301	LEMIEUX	SD	QUEBEC	334
540	LEMOYNE	V	QUEBEC	6,137
4805	LENNOX ISLAND 1	R	P.E.I. - I.P.-E.	174
831	LENNOXVILLE	V	QUEBEC	3,922
5576	LEON CREEK 2	R	B.C. - C.-B.	-
4084	LEDVILLE	VL	SASKATCHEWAN	393
2356	LEPREAU	PAR	N.B.	1,062
5067	LEROSS	VL	SASKATCHEWAN	94
3686	LEROY	T	SASKATCHEWAN	504
2477	LEROY NO. 339	RM	SASKATCHEWAN	999
1327	LERY	V	QUEBEC	2,239
3614	LES BECQUETS	VL	QUEBEC	525
3708	LES BOULES	SD	QUEBEC	496
3154	LES CEDRES	VL	QUEBEC	680
1953	LES EBOULEMENTS	SD	QUEBEC	1,358
1820	LES MECHINS	SD	QUEBEC	1,490
5576	LES SEPT-CANTONS-UNIS-DU-SAGUENAY	CU	QUEBEC	-
5185	LESLIE	VL	SASKATCHEWAN	65
2548	LESLIE, CLAPHAM ET HUDDERSFIELD	CU	QUEBEC	962
4047	LESTOCK	VL	SASKATCHEWAN	402
3657	LETANG	SD	QUEBEC	512
4546	LETELLIER	CT	QUEBEC	258
69	LETHBRIDGE	C	ALBERTA	54,072
391	LETHBRIDGE COUNTY NO. 26	CM	ALBERTA	8,779
184	LEVIS	V	QUEBEC	17,895
3672	LEWIN'S COVE	COM	NFLD. - T.-N.	507
823	LEWISPORTE	T	NFLD. - T.-N.	3,963
4922	LIBERTY	VL	SASKATCHEWAN	135
1630	LILLOOET	VL	B.C. - C.-B.	1,725
4941	LILLOOET 1	R	B.C. - C.-B.	131
4835	LIMERICK	VL	SASKATCHEWAN	164
4369	LIMERICK	TP	ONTARIO	310
230	LINCOLN	T	ONTARIO	14,196
1078	LINCOLN	PAR	N.B.	2,909
4029	LINDEN	VL	ALBERTA	407
244	LINDSAY	T	ONTARIO	13,596
4304	LINDSAY	TP	ONTARIO	333
3779	LINGWICK	CT	QUEBEC	479
2175	LINIÈRE	VL	QUEBEC	1,168
4620	LINTLAW	VL	SASKATCHEWAN	234
3815	LION'S HEAD	VL	ONTARIO	467
2335	LIONS BAY	VL	B.C. - C.-B.	1,078
4196	LIPTON	VL	SASKATCHEWAN	364

TABLE 2. CENSUS SUBDIVISIONS IN ALPHABETICAL ORDER, SHOWING POPULATION RANK, CANADA, 1981

TABLEAU 2. SUBDIVISIONS DE RECENSEMENT EN ORDRE ALPHABETIQUE, INDIQUANT LE RANG DE POPULATION, CANADA, 1981

RANK -- RANG	CENSUS SUBDIVISION -- SUBDIVISION DE RECENSEMENT	TYPE -- GENRE	PROVINCE	POPULATION
3137	LIPTON NO. 217	RM	SASKATCHEWAN	686
651	LISTOWEL	T	ONTARIO	5,026
3424	LITCHFIELD	CT	QUEBEC	583
4246	LITTLE BAY	COM	NFLD. - T.-N.	350
4709	LITTLE BAY EAST	COM	NFLD. - T.-N.	202
4029	LITTLE BAY ISLANDS	COM	NFLD. - T.-N.	407
5059	LITTLE BLACK BEAR 84	R	SASKATCHEWAN	96
3763	LITTLE BURNT BAY	T	NFLD. - T.-N.	482
2964	LITTLE CATALINA	T	NFLD. - T.-N.	750
1801	LITTLE CURRENT	T	ONTARIO	1,507
3503	LITTLE GRAND RAPIDS 14	R	MANITOBA	559
3598	LITTLE PINE AND LUCKY MAN 116	R	SASKATCHEWAN	547
4926	LITTLE RED RIVER 106C	R	SASKATCHEWAN	134
5576	LITTLE RED RIVER 106D	R	SASKATCHEWAN	-
4755	LITTLE SASKATCHEWAN 4B	R	MANITOBA	190
960	LIVERPOOL	T	N.S. - N.-E.	3,304
3004	LIVINGSTON NO. 331	RM	SASKATCHEWAN	735
3679	LIZARD POINT 62	R	MANITOBA	505
553	LLOYDMINSTER (PART)	C	SASKATCHEWAN	6,034
374	LLOYDMINSTER (PART)	C	ALBERTA	8,997
682	LOBO	TP	ONTARIO	4,824
3606	LOCHABER	CT	QUEBEC	527
3783	LOCHABER, PARTIE OUEST	CT	QUEBEC	478
1055	LOCHIEL	TP	ONTARIO	2,971
2606	LOCKEPORT	T	N.S. - N.-E.	929
5316	LOCKWOOD	VL	SASKATCHEWAN	38
1338	LOGAN	TP	ONTARIO	2,210
1171	LOGAN LAKE	VL	B.C. - C.-B.	2,637
2905	LOGGIEVILLE	VL	N.B.	781
5316	LOMBIEE 3	R	B.C. - C.-B.	38
4786	LOMOND	VL	ALBERTA	180
3722	LOMOND NO. 37	RM	SASKATCHEWAN	493
14	LONDON	C	ONTARIO	254,280
581	LONDON	TP	ONTARIO	5,738
4508	LONE TREE NO. 18	RM	SASKATCHEWAN	267
3210	LONG HARBOUR-MOUNT ARLINGTON HEIGHTS	T	NFLD. - T.-N.	660
4059	LONG LAKE 58	R	ONTARIO	398
4959	LONG LAKE 77	R	ONTARIO	126
3972	LONG PLAIN 6	R	MANITOBA	426
1249	LONGLAC	TP	ONTARIO	2,431
2274	LONGLAKETON NO. 219	RM	SASKATCHEWAN	1,108
3234	LONGUE-POINTE	SD	QUEBEC	651
24	LONGUEUIL	V	QUEBEC	124,320
2140	LONGUEUIL	TP	ONTARIO	1,185
4394	LONGVIEW	VL	ALBERTA	301
4171	LOON LAKE	VL	SASKATCHEWAN	369
2423	LOON LAKE NO. 561	RM	SASKATCHEWAN	1,023
4114	LORD'S COVE	COM	NFLD. - T.-N.	384
4715	LOREBURN	VL	SASKATCHEWAN	201
3471	LOREBURN NO. 254	RM	SASKATCHEWAN	569
2553	LORETTE 7	R	QUEBEC	960
217	LORETTEVILLE	C	QUEBEC	15,060
1253	LORNE	RM	MANITOBA	2,425
3059	LORNE	PAR	N.B.	711
483	LORRAINE	V	QUEBEC	6,881
2217	LORRAINVILLE	VL	QUEBEC	1,144
4129	LOST RIVER NO. 313	RM	SASKATCHEWAN	382
2247	LOTBINIERE	SD	QUEBEC	1,123
957	LOUGHBOROUGH	TP	ONTARIO	3,310
4649	LOUGHEED	VL	ALBERTA	226
4492	LOUIS BULL 138B	R	ALBERTA	271
5482	LOUIS SQUINAS RANCH 14	R	B.C. - C.-B.	8
1902	LOUISBOURG	T	N.S. - N.-E.	1,410
2008	LOUISE	RM	MANITOBA	1,303
863	LOUISEVILLE	V	QUEBEC	3,735
2605	LOURDES	COM	NFLD. - T.-N.	932

TABLE 2. CENSUS SUBDIVISIONS IN ALPHABETICAL ORDER, SHOWING POPULATION RANK, CANADA, 1981

TABLEAU 2. SUBDIVISIONS DE RECENSEMENT EN ORDRE ALPHABETIQUE, INDIQUANT LE RANG DE POPULATION, CANADA, 1981

RANK -- RANG	CENSUS SUBDIVISION -- SUBDIVISION DE RECENSEMENT	TYPE -- GENRE	PROVINCE	POPULATION
4979	LOVE	VL	SASKATCHEWAN	121
5321	LOVERNA	VL	SASKATCHEWAN	37
2684	LOW	CT	QUEBEC	881
5341	LOWER HAT CREEK 2	R	B.C. - C.-B.	31
5350	LOWER SIMILKAMEEN 2	R	B.C. - C.-B.	30
1725	LUCAN	VL	ONTARIO	1,616
1789	LUCEVILLE	VL	QUEBEC	1,524
2321	LUCKNOW	VL	ONTARIO	1,088
4304	LUCKY LAKE	VL	SASKATCHEWAN	333
1544	LUDLOW	PAR	N.B.	1,838
5576	LULU 5	R	B.C. - C.-B.	-
2043	LUMBY	VL	B.C. - C.-B.	1,266
3250	LUMSDEN	T	NFLD. - T.-N.	645
2008	LUMSDEN	T	SASKATCHEWAN	1,303
5576	LUMSDEN BEACH	VL	SASKATCHEWAN	-
2198	LUMSDEN NO. 189	RM	SASKATCHEWAN	1,188
1043	LUNENBURG	T	N.S. - N.-E.	3,014
142	LUNENBURG	MD	N.S. - N.-E.	24,593
3087	LUSELAND	T	SASKATCHEWAN	704
3732	LUSHES BIGHT-BEAUMONT-BEAUMONT NORTH	COM	NFLD. - T.-N.	491
3260	LUTTERWORTH	TP	ONTARIO	641
1365	LYNN LAKE	LGD	MANITOBA	2,142
1455	LYSTER	SD	QUEBEC	1,985
3965	LYTTON	VL	B.C. - C.-B.	428
4559	LYTTON	CT	QUEBEC	254
5576	LYTTON 27B	R	B.C. - C.-B.	-
5467	LYTTON 4A	R	B.C. - C.-B.	10
5415	LYTTON 9A	R	B.C. - C.-B.	19
5105	MA-ME-O BEACH	SV	ALBERTA	82
1579	MACAMIC	V	QUEBEC	1,791
2820	MACAMIC	P	QUEBEC	819
934	MACDONALD	RM	MANITOBA	3,403
1797	MACDONALD, MEREDITH AND ABERDEEN ADDITIONAL	TP	ONTARIO	1,514
2870	MACGREGOR	VL	MANITOBA	795
3164	MACHAR	TP	ONTARIO	678
2228	MACHIN	TP	ONTARIO	1,137
566	MACKENZIE	DM	B.C. - C.-B.	5,890
2523	MACKLIN	T	SASKATCHEWAN	976
4957	MACNUTT	VL	SASKATCHEWAN	127
4755	MACDUN	VL	SASKATCHEWAN	190
4931	MACRORIE	VL	SASKATCHEWAN	133
4805	MADAWASKA	PAR	N.B.	174
4160	MADDINGTON	CT	QUEBEC	373
5304	MADISON	VL	SASKATCHEWAN	41
2062	MADOC	VL	ONTARIO	1,249
1723	MADOC	TP	ONTARIO	1,623
4695	MAGNETAWAN	VL	ONTARIO	208
5341	MAGNETAWAN 1	R	ONTARIO	31
243	MAGOG	C	QUEBEC	13,604
997	MAGOG	CT	QUEBEC	3,147
1749	MAGRATH	T	ALBERTA	1,576
5576	MAHMALILLIKULLAH 1	R	B.C. - C.-B.	-
2091	MAHONE BAY	T	N.S. - N.-E.	1,228
2474	MAIDSTONE	T	SASKATCHEWAN	1,001
413	MAIDSTONE	TP	ONTARIO	8,361
3649	MAIN BROOK	T	NFLD. - T.-N.	514
4989	MAJOR	VL	SASKATCHEWAN	119
4533	MAKAOO (PART) 120	R	SASKATCHEWAN	260
4709	MAKAOO (PART) 120	R	ALBERTA	202
4259	MAKKOVIK	COM	NFLD. - T.-N.	347
4995	MAKWA	VL	SASKATCHEWAN	115
5576	MAKWA LAKE 129	R	SASKATCHEWAN	-
3664	MAKWA LAKE 129B	R	SASKATCHEWAN	510
5070	MALACHAN 11	R	B.C. - C.-B.	93
5089	MALAHAT 11	R	B.C. - C.-B.	88
639	MALAHIDE	TP	ONTARIO	5,133

TABLE 2. CENSUS SUBDIVISIONS IN ALPHABETICAL ORDER, SHOWING POPULATION RANK, CANADA, 1981

TABLEAU 2. SUBDIVISIONS DE RECENSEMENT EN ORDRE ALPHABETIQUE, INDIQUANT LE RANG DE POPULATION, CANADA, 1981

RANK -- RANG	CENSUS SUBDIVISION -- SUBDIVISION DE RECENSEMENT	TYPE -- GENRE	PROVINCE	POPULATION
679	MALARTIC	V	QUEBEC	4,833
619	MALDEN	TP	ONTARIO	5,308
2932	MALLOTENAM 27A	R	QUEBEC	766
2724	MANITOU	VL	MANITOBA	861
4926	MANITOU BEACH	VL	SASKATCHEWAN	134
3131	MANITOU LAKE NO. 442	RM	SASKATCHEWAN	687
4745	MANITOU RAPIDS 11	R	ONTARIO	193
3676	MANITOULIN, UNORGANIZED, CENTRE PART	UNO	ONTARIO	506
5432	MANITOULIN, UNORGANIZED, MAINLAND	UNO	ONTARIO	16
4641	MANITOULIN, UNORGANIZED, WEST PART	UNO	ONTARIO	228
984	MANITOUWADGE	TP	ONTARIO	3,183
610	MANIWAKI	V	QUEBEC	5,424
3051	MANIWAKI 18	R	QUEBEC	714
4154	MANKOTA	VL	SASKATCHEWAN	375
3612	MANKOTA NO. 45	RM	SASKATCHEWAN	526
1676	MANNERS SUTTON	PAR	N.B.	1,684
2163	MANNING	T	ALBERTA	1,173
2888	MANNVILLE	VL	ALBERTA	788
4182	MANOR	VL	SASKATCHEWAN	368
3310	MANSEAU	VL	QUEBEC	626
1429	MANSFIELD ET PONTEFRACT	CU	QUEBEC	2,021
5387	MANTARIO	VL	SASKATCHEWAN	23
2553	MANUAN 26	R	QUEBEC	960
884	MANVERS	TP	ONTARIO	3,627
4601	MAPLE BUSH NO. 224	RM	SASKATCHEWAN	239
1230	MAPLE CREEK	T	SASKATCHEWAN	2,470
1968	MAPLE CREEK NO. 111	RM	SASKATCHEWAN	1,337
1439	MAPLE GROVE	V	QUEBEC	2,009
113	MAPLE RIDGE	DM	B.C. - C.-B.	32,232
854	MARA	TP	ONTARIO	3,793
1314	MARATHON	TP	ONTARIO	2,277
3622	MARBLETON	VL	QUEBEC	522
4604	MARCELIN	VL	SASKATCHEWAN	238
2274	MARCHAND	CT	QUEBEC	1,108
5122	MARENGO	VL	SASKATCHEWAN	79
4871	MARGO	VL	SASKATCHEWAN	153
1314	MARIA	SD	QUEBEC	2,277
4347	MARIA 2	R	QUEBEC	317
3195	MARICOURT	SD	QUEBEC	665
671	MARIEVILLE	V	QUEBEC	4,877
662	MARIPOSA	TP	ONTARIO	4,940
4016	MARIPOSA NO. 350	RM	SASKATCHEWAN	411
2022	MARKDALE	VL	ONTARIO	1,289
41	MARKHAM	T	ONTARIO	77,037
5117	MARKINCH	VL	SASKATCHEWAN	80
4182	MARKTOSIS 15	R	B.C. - C.-B.	368
2005	MARMORA	VL	ONTARIO	1,304
1786	MARMORA AND LAKE	TP	ONTARIO	1,532
4979	MARQUIS	VL	SASKATCHEWAN	121
3705	MARQUIS NO. 191	RM	SASKATCHEWAN	497
3305	MARRIDTT NO. 317	RM	SASKATCHEWAN	627
4637	MARSDEN	VL	SASKATCHEWAN	229
3861	MARSHALL	VL	SASKATCHEWAN	453
3601	MARSOUI	VL	QUEBEC	529
4154	MARSTON	CT	QUEBEC	375
4995	MARTEN FALLS 65	R	ONTARIO	115
1470	MARTENSVILLE	T	SASKATCHEWAN	1,966
3533	MARTIN NO. 122	RM	SASKATCHEWAN	548
3841	MARTINVILLE	SD	QUEBEC	457
3697	MARWAYNE	VL	ALBERTA	500
4025	MARY'S HARBOUR	CDM	NFLD. - T.-N.	408
1299	MARYBOROUGH	TP	ONTARIO	2,304
3951	MARYFIELD	VL	SASKATCHEWAN	431
3361	MARYFIELD NO. 91	RM	SASKATCHEWAN	609
524	MARYSTOWN	T	NFLD. - T.-N.	6,299
164	MASCOUCHE	V	QUEBEC	20,345

TABLE 2. CENSUS SUBDIVISIONS IN ALPHABETICAL ORDER, SHOWING POPULATION RANK, CANADA, 1981

TABLEAU 2. SUBDIVISIONS DE RECENSEMENT EN ORDRE ALPHABETIQUE, INDIQUANT LE RANG DE POPULATION, CANADA, 1981

RANK -- RANG	CENSUS SUBDIVISION -- SUBDIVISION DE RECENSEMENT	TYPE -- GENRE	PROVINCE	POPULATION
2464	MASKINONGE	VL	QUEBEC	1,005
5576	MASKINONGE, NON ORGANISE	UNO	QUEBEC	-
1754	MASSET	VL	B.C. - C.-B.	1,569
3436	MASSET 1	R	B.C. - C.-B.	580
2034	MASSEY	T	ONTARIO	1,274
4021	MASSEY DRIVE	T	NFLD. - T.-N.	409
778	MASSON	V	QUEBEC	4,264
3180	MASSUEVILLE	VL	QUEBEC	671
3869	MATACHEWAN	ID	ONTARIO	452
5395	MATACHEWAN 72	R	ONTARIO	22
853	MATAGAMI	V	QUEBEC	3,794
242	MATANE	V	QUEBEC	13,612
5576	MATANE, PARTIE MONT-LOGAN	UND	QUEBEC	-
2765	MATAPEDIA	P	QUEBEC	845
5555	MATAPEDIA, PARTIE LAC-CASULT	UND	QUEBEC	2
5279	MATAPEDIA, PARTIE LAC-MATAPEDIA	UND	QUEBEC	44
5555	MATAPEDIA, PARTIE SEIGNEURIE-DU-LAC-MITIS	UND	QUEBEC	2
3649	MATCHEDASH	TP	ONTARIO	514
1007	MATILDA	TP	ONTARIO	3,123
84	MATSQUI	DM	B.C. - C.-B.	42,001
5321	MATSQUI MAIN 2	R	B.C. - C.-B.	37
5022	MATTAGAMI 71	R	ONTARIO	107
1166	MATTAWA	T	ONTARIO	2,652
5034	MATTAWAN	TP	ONTARIO	102
2086	MAUGERVILLE	PAR	N.B.	1,229
2788	MAXVILLE	VL	ONTARIO	836
1833	MAYERTHORPE	T	ALBERTA	1,475
3459	MAYFIELD NO. 406	RM	SASKATCHEWAN	573
4682	MAYMONT	VL	SASKATCHEWAN	212
5492	MAYNE ISLAND 6	R	B.C. - C.-B.	7
4438	MAYO	SD	QUEBEC	287
4090	MAYO	TP	ONTARIO	392
4059	MAYO	LID	YUKON	398
5289	MAZENOD	VL	SASKATCHEWAN	43
1535	MCADAM	VL	N.B.	1,857
5004	MCADAM	PAR	N.B.	113
3260	MCBRIDE	VL	B.C. - C.-B.	641
3385	MCCRANEY NO. 282	RM	SASKATCHEWAN	600
3340	MCCREARY	VL	MANITOBA	618
2953	MCCREARY	RM	MANITOBA	755
4555	MCCROSSON AND TOVELL	TP	ONTARIO	255
1671	MCDUGALL	TP	ONTARIO	1,687
1965	MCGARRY	TP	ONTARIO	1,338
1541	MCGILLIVRAY	TP	ONTARIO	1,845
3001	MCIVER'S	COM	NFLD. - T.-N.	736
3137	MCKELLAR	TP	ONTARIO	686
1825	MCKILLOP	TP	ONTARIO	1,486
3431	MCKILLOP NO. 220	RM	SASKATCHEWAN	582
4758	MCLEAN	VL	SASKATCHEWAN	189
2242	MCLENNAN	T	ALBERTA	1,125
5219	MCLEOD LAKE 1	R	B.C. - C.-B.	56
5576	MCLEOD LAKE 5	R	B.C. - C.-B.	-
2752	MCLEOD NO. 185	RM	SASKATCHEWAN	848
887	MCMASTERVILLE	VL	QUEBEC	3,612
5270	MCMILLAN ISLAND 6	R	B.C. - C.-B.	46
3973	MCMURRICH	TP	ONTARIO	425
755	MCNAB	TP	ONTARIO	4,363
5031	MCTAGGART	VL	SASKATCHEWAN	103
4787	MEACHAM	VL	SASKATCHEWAN	178
843	MEADOW LAKE	T	SASKATCHEWAN	3,857
1208	MEADOW LAKE NO. 588	RM	SASKATCHEWAN	2,514
4533	MEADOW LAKE 105	R	SASKATCHEWAN	260
3221	MEADOWS	COM	NFLD. - T.-N.	656
754	MEAFORD	T	ONTARIO	4,367
4530	MEATH PARK	VL	SASKATCHEWAN	262
87	MEDICINE HAT	C	ALBERTA	40,380

TABLE 2. CENSUS SUBDIVISIONS IN ALPHABETICAL ORDER, SHOWING POPULATION RANK, CANADA, 1981

TABLEAU 2. SUBDIVISIONS DE RECENSEMENT EN ORDRE ALPHABETIQUE, INDIQUANT LE RANG DE POPULATION, CANADA, 1981

RANK -- RANG	CENSUS SUBDIVISION -- SUBDIVISION DE RECENSEMENT	TYPE -- GENRE	PROVINCE	POPULATION
800	MEDONTE	TP	ONTARIO	4,112
4841	MEDSTEAD	VL	SASKATCHEWAN	163
2699	MEDSTEAD NO. 497	RM	SASKATCHEWAN	872
4620	MEDUCTIC	VL	N.B.	234
2848	MEETING LAKE NO. 466	RM	SASKATCHEWAN	807
1364	MELANCTHON	TP	ONTARIO	2,143
3512	MELBOURNE	VL	QUEBEC	555
2372	MELBOURNE	CT	QUEBEC	1,054
555	MELFORT	C	SASKATCHEWAN	6,010
2199	MELITA	T	MANITOBA	1,156
1507	MELOCHEVILLE	VL	QUEBEC	1,892
4000	MELROSE	COM	NFLD. - T.-N.	416
642	MELVILLE	C	SASKATCHEWAN	5,092
4288	MEMBERTOU 28B (SYDNEY)	R	N.S. - N.-E.	338
5018	MENDHAM	VL	SASKATCHEWAN	109
4617	MEOTA	VL	SASKATCHEWAN	235
2283	MEOTA NO. 468	RM	SASKATCHEWAN	1,106
518	MERCIER	V	QUEBEC	6,352
2505	MERRICKVILLE	VL	ONTARIO	984
545	MERRITT	C	B.C. - C.-B.	6,110
384	MERSEA	TP	ONTARIO	8,841
4864	MERVIN	VL	SASKATCHEWAN	155
2733	MERVIN NO. 499	RM	SASKATCHEWAN	856
2182	MESSINE	SD	QUEBEC	1,164
933	METABETCHOUAN	V	QUEBEC	3,406
2678	METCALFE	TP	ONTARIO	885
5415	METINOTA	VL	SASKATCHEWAN	19
4742	METIS-SUR-MER	VL	QUEBEC	194
5369	MEWATHA BEACH	SV	ALBERTA	27
5168	MEYRONNE	VL	SASKATCHEWAN	69
695	MICHIPICOTEN	TP	ONTARIO	4,743
3489	MIDALE	T	SASKATCHEWAN	564
3450	MIDDLE ARM, GREEN BAY	COM	NFLD. - T.-N.	575
4477	MIDDLE LAKE	VL	SASKATCHEWAN	275
1547	MIDDLETON	T	N.S. - N.-E.	1,834
279	MIDLAND	T	ONTARIO	12,132
3285	MIDWAY	VL	B.C. - C.-B.	633
4641	MILAN	SD	QUEBEC	228
4570	MILDEN	VL	SASKATCHEWAN	251
3861	MILDEN NO. 286	RM	SASKATCHEWAN	453
2608	MILDMAY	VL	ONTARIO	928
4709	MILES COVE	COM	NFLD. - T.-N.	202
3379	MILESTONE	T	SASKATCHEWAN	602
2662	MILK RIVER	T	ALBERTA	894
2612	MILLBROOK	VL	ONTARIO	927
4610	MILLBROOK 27	R	N.S. - N.-E.	236
3256	MILLE-ISLES	SD	QUEBEC	643
4641	MILLERTOWN	COM	NFLD. - T.-N.	228
2250	MILLET	VL	ALBERTA	1,120
1935	MILLTOWN-HEAD OF BAY D'ESPOIR	T	NFLD. - T.-N.	1,376
4372	MILLVILLE	VL	N.B.	309
5044	MILO	VL	ALBERTA	100
128	MILTON	T	ONTARIO	28,067
4403	MILTON NO. 292	RM	SASKATCHEWAN	299
1846	MILVERTON	VL	ONTARIO	1,463
4384	MIMINEGASH	VL	P.E.I. - I.P.-E.	304
4888	MINBURN	VL	ALBERTA	146
809	MINBURN COUNTY NO. 27	CM	ALBERTA	4,041
3932	MING'S BIGHT	COM	NFLD. - T.-N.	437
4485	MINGAN	R	QUEBEC	274
2131	MINIOTA	RM	MANITOBA	1,196
4398	MINISTIKWAN 161	R	SASKATCHEWAN	300
4946	MINISTIKWAN 161A	R	SASKATCHEWAN	129
3299	MINITONAS	VL	MANITOBA	628
1944	MINITONAS	RM	MANITOBA	1,369
1171	MINNEDOSA	T	MANITOBA	2,637

TABLE 2. CENSUS SUBDIVISIONS IN ALPHABETICAL ORDER, SHOWING POPULATION RANK, CANADA, 1981

TABLEAU 2. SUBDIVISIONS DE RECENSEMENT EN ORDRE ALPHABETIQUE, INDIQUANT LE RANG DE POPULATION, CANADA, 1981

RANK -- RANG	CENSUS SUBDIVISION -- SUBDIVISION DE RECENSEMENT	TYPE -- GENRE	PROVINCE	POPULATION
936	MINTO	VL	N.B.	3,399
3103	MINTO	RM	MANITOBA	698
1391	MINTO	TP	ONTARIO	2,102
4941	MINTON	VL	SASKATCHEWAN	131
232	MIRABEL	V	QUEBEC	14,080
3672	MIRROR	VL	ALBERTA	507
3548	MIRY CREEK NO. 229	RM	SASKATCHEWAN	544
2960	MISCOUCHE	VL	P.E.I. - I.P.-E.	752
167	MISSION	DM	B.C. - C.-B.	20,056
5576	MISSION ISLAND 2	R	B.C. - C.-B.	-
4336	MISSION 1	R	B.C. - C.-B.	320
4752	MISSISSAGI RIVER 8	R	ONTARIO	191
9	MISSISSAUGA	C	ONTARIO	315,056
5576	MISTASSINI	VL	QUEBEC	-
492	MISTASSINI	V	QUEBEC	6,682
1667	MISTASSINI	S-E	QUEBEC	1,690
4934	MISTATIM	VL	SASKATCHEWAN	132
4010	MISTAWASIS 103	R	SASKATCHEWAN	413
5541	MISTUSINNE	RV	SASKATCHEWAN	3
1123	MITCHELL	T	ONTARIO	2,777
4649	MOBERT 82	R	ONTARIO	226
4333	MOFFET	SD	QUEBEC	321
1813	MOISIE	SD	QUEBEC	1,499
68	MONCTON	C	N.B.	54,743
531	MONCTON	PAR	N.B.	6,253
2788	MONET NO. 257	RM	SASKATCHEWAN	836
3037	MONMOUTH	TP	ONTARIO	719
802	MOND	TP	ONTARIO	4,110
1860	MONT-CARMEL	SD	QUEBEC	1,445
5341	MONT-GABRIEL	V	QUEBEC	31
516	MONT-JOLI	V	QUEBEC	6,359
410	MONT-LAURIER	V	QUEBEC	8,405
4246	MONT-LEBEL	SD	QUEBEC	350
1390	MONT-ROLLAND	SD	QUEBEC	2,103
177	MONT-ROYAL	V	QUEBEC	19,247
2988	MONT-SAINT-GREGOIRE	VL	QUEBEC	740
328	MONT-SAINT-HILAIRE	V	QUEBEC	10,066
3082	MONT-SAINT-MICHEL	SD	QUEBEC	705
4237	MONT-SAINT-PIERRE	VL	QUEBEC	351
2796	MONT-TREMBLANT	SD	QUEBEC	833
1475	MONTAGUE	T	P.E.I. - I.P.-E.	1,957
873	MONTAGUE	TP	ONTARIO	3,689
4546	MONTANA 139	R	ALBERTA	258
4059	MONTBEILLARD	SD	QUEBEC	398
1595	MONTCALM	RM	MANITOBA	1,769
4413	MONTCALM	CT	QUEBEC	294
5402	MONTCALM, NON ORGANISE	UND	QUEBEC	21
3468	MONT CERF	SD	QUEBEC	570
2295	MONTEAGLE	TP	ONTARIO	1,100
2086	MONTBELLO	VL	QUEBEC	1,229
270	MONTMAGNY	C	QUEBEC	12,405
5567	MONTMAGNY, PARTIE RIVIERE-DAAQUAM	UND	QUEBEC	1
3548	MONTMARTRE	VL	SASKATCHEWAN	544
2696	MONTMARTRE NO. 126	RM	SASKATCHEWAN	874
2247	MONTMINY	CT	QUEBEC	1,123
4059	MONTMORENCY NO 1, PARTIE L'ETAPE	UND	QUEBEC	398
5576	MONTMORENCY NO 1, PARTIE SAULT-AU-COCHON	UND	QUEBEC	-
3712	MONTPELLIER	SD	QUEBEC	495
1	MONTREAL	V	QUEBEC	980,354
3884	MONTREAL LAKE 106	R	SASKATCHEWAN	448
4727	MONTREAL LAKE 106B	R	SASKATCHEWAN	199
857	MONTREAL-EST	V	QUEBEC	3,778
32	MONTREAL-NORD	V	QUEBEC	94,914
602	MONTREAL-OUEST	V	QUEBEC	5,514
2086	MONTROSE	VL	B.C. - C.-B.	1,229
3190	MONTROSE NO. 315	RM	SASKATCHEWAN	668

TABLE 2. CENSUS SUBDIVISIONS IN ALPHABETICAL ORDER, SHOWING POPULATION RANK, CANADA, 1981

TABLEAU 2. SUBDIVISIONS DE RECENSEMENT EN ORDRE ALPHABETIQUE, INDIQUANT LE RANG DE POPULATION, CANADA, 1981

RANK -- RANG	CENSUS SUBDIVISION -- SUBDIVISION DE RECENSEMENT	TYPE -- GENRE	PROVINCE	POPULATION
329	MOORE	TP	ONTARIO	10,046
3548	MOOSE CREEK NO. 33	RM	SASKATCHEWAN	544
5143	MOOSE DEER POINT 79	R	ONTARIO	74
2662	MOOSE FACTORY 68	R	ONTARIO	894
109	MOOSE JAW	C	SASKATCHEWAN	33,941
1381	MOOSE JAW NO. 161	RM	SASKATCHEWAN	2,116
4365	MOOSE LAKE 31A	R	MANITOBA	311
2951	MOOSE MOUNTAIN NO. 63	RM	SASKATCHEWAN	757
1680	MOOSE RANGE NO. 486	RM	SASKATCHEWAN	1,679
1183	MOOSOMIN	T	SASKATCHEWAN	2,579
3376	MOOSOMIN NO. 121	RM	SASKATCHEWAN	603
4273	MOOSOMIN 112B	R	SASKATCHEWAN	343
4349	MORAVIAN 47	R	ONTARIO	316
717	MORDEN	T	MANITOBA	4,579
4259	MORELL	VL	P.E.I. - I.P.-E.	347
5427	MORELL 2	R	P.E.I. - I.P.-E.	17
4421	MORICETOWN 1	R	B.C. - C.-B.	292
1762	MORIN HEIGHTS	SD	QUEBEC	1,563
710	MORINVILLE	T	ALBERTA	4,657
3645	MORLEY	TP	ONTARIO	515
1031	MORNINGTON	TP	ONTARIO	3,043
4588	MORRIN	VL	ALBERTA	244
1753	MORRIS	T	MANITOBA	1,570
1055	MORRIS	RM	MANITOBA	2,971
1702	MORRIS	TP	ONTARIO	1,647
3400	MORRIS NO. 312	RM	SASKATCHEWAN	593
1298	MORRISBURG	VL	ONTARIO	2,308
4624	MORRISVILLE	COM	NFLD. - T.-N.	233
4000	MORSE	T	SASKATCHEWAN	416
2961	MORSE NO. 165	RM	SASKATCHEWAN	751
4727	MORSON	TP	ONTARIO	199
4416	MORTLACH	VL	SASKATCHEWAN	293
2590	MORTON	RM	MANITOBA	939
1995	MOSA	TP	ONTARIO	1,312
4250	MOSQUITO 109	R	SASKATCHEWAN	349
3820	MOSSBANK	T	SASKATCHEWAN	464
2357	MOSSEY RIVER	RM	MANITOBA	1,061
3100	MOUNT CARMEL-MITCHELL'S BROOK-ST. CATHERINE'S	T	NFLD. - T.-N.	699
4631	MOUNT CURRIE 1	R	B.C. - C.-B.	231
3940	MOUNT CURRIE 10	R	B.C. - C.-B.	433
914	MOUNT FOREST	T	ONTARIO	3,474
2727	MOUNT HOPE NO. 279	RM	SASKATCHEWAN	859
2961	MOUNT MORIAH	T	NFLD. - T.-N.	751
291	MOUNT PEARL	T	NFLD. - T.-N.	11,543
3712	MOUNT PLEASANT NO. 2	RM	SASKATCHEWAN	495
4196	MOUNT STEWART	VL	P.E.I. - I.P.-E.	364
2487	MOUNT WADDINGTON, SUBD. A	SRD	B.C. - C.-B.	992
1144	MOUNT WADDINGTON, SUBD. B	SRD	B.C. - C.-B.	2,705
1116	MOUNTAIN	TP	ONTARIO	2,800
1778	MOUNTAIN (NORTH)	LGD	MANITOBA	1,541
2334	MOUNTAIN (SOUTH)	LGD	MANITOBA	1,080
385	MOUNTAIN VIEW COUNTY NO. 17	CM	ALBERTA	8,832
3679	MOUNTAIN VIEW NO. 31B	RM	SASKATCHEWAN	505
5576	MOUNTBATTEN 76A	R	ONTARIO	-
4111	MUENSTER	VL	SASKATCHEWAN	385
2299	MULGRAVE	T	N.S. - N.-E.	1,099
4705	MULGRAVE ET DERRY	CU	QUEBEC	204
1502	MULMUR	TP	ONTARIO	1,905
3372	MUNDARE	T	ALBERTA	604
4883	MUNSON	VL	ALBERTA	148
938	MURDOCHVILLE	V	QUEBEC	3,396
557	MURRAY	TP	ONTARIO	5,994
3905	MURRAY HARBOUR	VL	P.E.I. - I.P.-E.	443
3925	MURRAY RIVER	VL	P.E.I. - I.P.-E.	439
4637	MUSCOWPETUNG 80	R	SASKATCHEWAN	229
1771	MUSGRAVE HARBOUR	T	NFLD. - T.-N.	1,554

TABLE 2. CENSUS SUBDIVISIONS IN ALPHABETICAL ORDER, SHOWING POPULATION RANK, CANADA, 1981

TABLEAU 2. SUBDIVISIONS DE RECENSEMENT EN ORDRE ALPHABETIQUE, INDIQUANT LE RANG DE POPULATION, CANADA, 1981

RANK -- RANG	CENSUS SUBDIVISION -- SUBDIVISION DE RECENSEMENT	TYPE -- GENRE	PROVINCE	POPULATION
3280	MUSGRAVETOWN	T	NFLD. - T.-N.	635
4533	MUSKEG LAKE 102	R	SASKATCHEWAN	260
4571	MUSKODAY 99	R	SASKATCHEWAN	249
657	MUSKOKA LAKES	TP	ONTARIO	4,968
4518	MUSKOWEKWAN 85	R	SASKATCHEWAN	265
4979	MUSKRAT DAM LAKE	R	ONTARIO	121
2031	MUSQUASH	PAR	N.B.	1,276
2038	MUSQUEAM 2	R	B.C. - C.-B.	1,268
4067	MYRNAM	VL	ALBERTA	397
5341	MYSTERY LAKE	LGD	MANITOBA	31
1955	NACKAWIC	T	N.B.	1,357
5099	NAHANNI BUTTE	SET	N.W.T. - T.N.-O.	85
2676	NAICAM	T	SASKATCHEWAN	886
2593	NAIN	COM	NFLD. - T.-N.	938
3649	NAIRN	TP	ONTARIO	514
5576	NAISCOUTAING 17B	R	ONTARIO	-
5492	NAKAMUN PARK	SV	ALBERTA	7
2519	NAKINA	TP	ONTARIO	977
1815	NAKUSP	VL	B.C. - C.-B.	1,495
4301	NAMPA	VL	ALBERTA	334
3657	NAMUR	SD	QUEBEC	512
77	NANAIMO	C	B.C. - C.-B.	47,069
5387	NANAIMO RIVER 2	R	B.C. - C.-B.	23
5321	NANAIMO RIVER 3	R	B.C. - C.-B.	37
5140	NANAIMO RIVER 4	R	B.C. - C.-B.	75
4518	NANAIMO TOWN 1	R	B.C. - C.-B.	265
325	NANAIMO, SUBD. A	SRD	B.C. - C.-B.	10,147
302	NANAIMO, SUBD. B	SRD	B.C. - C.-B.	11,303
5138	NANCUT 3	R	B.C. - C.-B.	76
4532	NANISIVIK	SET	N.W.T. - T.N.-O.	261
5124	NANOOSE	R	B.C. - C.-B.	78
2177	NANTES	SD	QUEBEC	1,167
173	NANTICOKE	C	ONTARIO	19,816
1707	NANTON	T	ALBERTA	1,641
686	NAPANEE	T	ONTARIO	4,803
1282	NAPIERVILLE	VL	QUEBEC	2,343
4934	NAPINKA	VL	MANITOBA	132
3874	NATASHQUAN	CT	QUEBEC	451
4004	NATASHQUAN 1	R	QUEBEC	415
4934	NAUTLEY 1	R	B.C. - C.-B.	132
5124	NAZCO 20	R	B.C. - C.-B.	78
5402	NECAIT 6	R	B.C. - C.-B.	21
4325	NECOSLIE 1	R	B.C. - C.-B.	327
3517	NEDELEC	CT	QUEBEC	553
5576	NEDOATS 11	R	B.C. - C.-B.	-
2837	NEEBING	TP	ONTARIO	811
928	NEEPAWA	T	MANITOBA	3,425
1606	NEGUAC	VL	N.B.	1,755
4769	NEGUAGUON LAKE 25D	R	ONTARIO	185
4225	NEILBURG	VL	SASKATCHEWAN	354
5524	NEKALLISTON 2	R	B.C. - C.-B.	4
5099	NEKANEET 160A	R	SASKATCHEWAN	85
367	NELSON	C	B.C. - C.-B.	9,143
4649	NELSON	CT	QUEBEC	226
2362	NELSON	PAR	N.B.	1,059
2943	NELSON HOUSE 170	R	MANITOBA	761
5576	NELSON HOUSE 170A	R	MANITOBA	-
5576	NELSON HOUSE 170B	R	MANITOBA	-
5576	NELSON HOUSE 170C	R	MANITOBA	-
1852	NELSON-MIRAMICHI	VL	N.B.	1,452
4559	NEMASKA	S-E	QUEBEC	254
5576	NEMISCAU	VL	QUEBEC	-
34	NEPEAN	C	ONTARIO	84,361
5103	NEQUATQUE 1	R	B.C. - C.-B.	84
5482	NESIKEP 6	R	B.C. - C.-B.	8
5326	NESKAINLITH 1	R	B.C. - C.-B.	36

TABLE 2. CENSUS SUBDIVISIONS IN ALPHABETICAL ORDER, SHOWING POPULATION RANK, CANADA, 1981

TABLEAU 2. SUBDIVISIONS DE RECENSEMENT EN ORDRE ALPHABETIQUE, INDIQUANT LE RANG DE POPULATION, CANADA, 1981

RANK -- RANG	CENSUS SUBDIVISION -- SUBDIVISION DE RECENSEMENT	TYPE -- GENRE	PROVINCE	POPULATION
5231	NESKAINLITH 2	R	B.C. - C.-B.	54
5226	NETHERHILL	VL	SASKATCHEWAN	55
3973	NEUDORF	VL	SASKATCHEWAN	425
3660	NEUSTADT	VL	ONTARIO	511
2483	NEUVILLE	VL	QUEBEC	996
4966	NEVILLE	VL	SASKATCHEWAN	124
3739	NEW AIYANSH 1	R	B.C. - C.-B.	489
1101	NEW BANDON	PAR	N.B.	2,847
1609	NEW CARLISLE	SD	QUEBEC	1,753
4394	NEW CREDIT (PART) 40A	R	ONTARIO	301
5089	NEW CREDIT (PART) 40A	R	ONTARIO	88
3257	NEW DENVER	VL	B.C. - C.-B.	642
317	NEW GLASGOW	T	N.S. - N.-E.	10,464
4841	NEW GLASGOW	VL	QUEBEC	163
3057	NEW HAZELTON	DM	B.C. - C.-B.	712
595	NEW LISKEARD	T	ONTARIO	5,551
803	NEW MARYLAND	PAR	N.B.	4,089
4428	NEW NORWAY	VL	ALBERTA	291
4246	NEW PERLICAN	T	NFLD. - T.-N.	350
780	NEW RICHMOND	V	QUEBEC	4,257
5576	NEW ROSS 20	R	N.S. - N.-E.	-
3997	NEW SAREPTA	VL	ALBERTA	417
2577	NEW SONGHEES 1A	R	B.C. - C.-B.	947
3815	NEW THUNDERCHILD 115B	R	SASKATCHEWAN	467
5274	NEW THUNDERCHILD 115C	R	SASKATCHEWAN	45
389	NEW WATERFORD	T	N.S. - N.-E.	8,808
89	NEW WESTMINSTER	C	B.C. - C.-B.	38,550
4533	NEWBORO	VL	ONTARIO	260
3345	NEWBURGH	VL	ONTARIO	617
3915	NEWBURY	VL	ONTARIO	441
528	NEWCASTLE	T	N.B.	6,284
114	NEWCASTLE	T	ONTARIO	32,229
1074	NEWCASTLE	PAR	N.B.	2,929
3901	NEWCOMBE NO. 260	RM	SASKATCHEWAN	444
537	NEWELL COUNTY NO. 4	CM	ALBERTA	6,199
119	NEWMARKET	T	ONTARIO	29,753
1242	NEWPORT	SD	QUEBEC	2,446
2878	NEWPORT	CT	QUEBEC	792
3660	NEWTOWN	T	NFLD. - T.-N.	511
50	NIAGARA FALLS	C	ONTARIO	70,960
277	NIAGARA-ON-THE-LAKE	T	ONTARIO	12,186
939	NICHOL	TP	ONTARIO	3,395
272	NICKEL CENTRE	T	ONTARIO	12,318
5395	NICKEL PALM 4	R	B.C. - C.-B.	22
5387	NICKEYEAH 25	R	B.C. - C.-B.	23
4888	NICOLA LAKE 1	R	B.C. - C.-B.	146
4497	NICOLA MAMEET 1	R	B.C. - C.-B.	270
669	NICOLET	V	QUEBEC	4,880
4025	NICOLET-SUD	SD	QUEBEC	408
5436	NICOMEN 1	R	B.C. - C.-B.	15
2339	NIGADDO	VL	N.B.	1,075
752	NIPAWIN	T	SASKATCHEWAN	4,376
1881	NIPAWIN NO. 487	RM	SASKATCHEWAN	1,429
1153	NIPIGON	TP	ONTARIO	2,681
1958	NIPISSING	TP	ONTARIO	1,351
3066	NIPISSING 10	R	ONTARIO	710
828	NIPISSING, UNORGANIZED, NORTH PART	UNO	ONTARIO	3,945
3154	NIPISSING, UNORGANIZED, SOUTH PART	UNO	ONTARIO	680
4539	NIPPERS HARBOUR	COM	NFLD. - T.-N.	259
1976	NIVERVILLE	VL	MANITOBA	1,329
3580	NOBLEFORD	VL	ALBERTA	534
5477	NOHOMEEN 23	R	B.C. - C.-B.	9
3617	NDKOMIS	T	SASKATCHEWAN	524
5250	NOOAITCH 10	R	B.C. - C.-B.	50
392	NORANDA	C	QUEBEC	8,767
4411	NORBERTVILLE	VL	QUEBEC	295

TABLE 2. CENSUS SUBDIVISIONS IN ALPHABETICAL ORDER, SHOWING POPULATION RANK, CANADA, 1981

TABLEAU 2. SUBDIVISIONS DE RECENSEMENT EN ORDRE ALPHABETIQUE, INDIQUANT LE RANG DE POPULATION, CANADA, 1981

RANK -- RANG	CENSUS SUBDIVISION -- SUBDIVISION DE RECENSEMENT	TYPE -- GENRE	PROVINCE	POPULATION
305	NORFOLK	TP	ONTARIO	11,178
5096	NORGLNWOLD	SV	ALBERTA	86
3991	NORMAN WELLS	SET	N.W.T. - T.N.-O.	420
2205	NORMAN'S COVE-LONG COVE	T	NFLD. - T.-N.	1,152
1199	NORMANBY	TP	ONTARIO	2,541
809	NORMANDIN	V	QUEBEC	4,041
1918	NORMETAL	SD	QUEBEC	1,393
3519	NORQUAY	T	SASKATCHEWAN	552
2111	NORRIS ARM	T	NFLD. - T.-N.	1,216
2408	NORRIS POINT	COM	NFLD. - T.-N.	1,033
3462	NORTH ALGONA	TP	ONTARIO	572
233	NORTH BATTLEFORD	C	SASKATCHEWAN	14,030
2277	NORTH BATTLEFORD NO. 437	RM	SASKATCHEWAN	1,107
73	NORTH BAY	C	ONTARIO	51,268
5265	NORTH BAY 5	R	B.C. - C.-B.	47
3198	NORTH BURGESS	TP	ONTARIO	664
183	NORTH COWICHAN	DM	B.C. - C.-B.	18,210
3020	NORTH CROSBY	TP	ONTARIO	728
1441	NORTH CYPRESS	RM	MANITOBA	2,004
484	NORTH DORCHESTER	TP	ONTARIO	6,847
658	NORTH DUMFRIES	TP	ONTARIO	4,967
1393	NORTH EASTHOPE	TP	ONTARIO	2,097
1380	NORTH ELMSLEY	TP	ONTARIO	2,118
1151	NORTH FREDERICKSBURGH	TP	ONTARIO	2,684
3122	NORTH HATLEY	VL	QUEBEC	689
3205	NORTH HEAD	VL	N.B.	661
1194	NORTH HIMSWORTH	TP	ONTARIO	2,546
4450	NORTH LAKE	PAR	N.B.	284
2237	NORTH MARYSBURGH	TP	ONTARIO	1,129
2229	NORTH MONAGHAN	TP	ONTARIO	1,136
1029	NORTH NORFOLK	RM	MANITOBA	3,047
968	NORTH OKANAGAN, SUBD. A	SRD	B.C. - C.-B.	3,277
237	NORTH OKANAGAN, SUBD. B	SRD	B.C. - C.-B.	13,866
1174	NORTH PLANTAGENET	TP	ONTARIO	2,611
4835	NORTH PORTAL	VL	SASKATCHEWAN	164
2690	NORTH QU'APPELLE NO. 187	RM	SASKATCHEWAN	877
4587	NORTH RIVER	COM	NFLD. - T.-N.	245
3128	NORTH RUSTICO	VL	P.E.I. - I.P.-E.	688
544	NORTH SAANICH	DM	B.C. - C.-B.	6,117
1419	NORTH SHORE	TP	ONTARIO	2,039
434	NORTH SYDNEY	T	N.S. - N.-E.	7,820
5576	NORTH TACLA LAKE 7	R	B.C. - C.-B.	-
4959	NORTH THOMPSON 1	R	B.C. - C.-B.	126
108	NORTH VANCOUVER	C	B.C. - C.-B.	33,952
55	NORTH VANCOUVER	DM	B.C. - C.-B.	65,367
3645	NORTH WEST RIVER	T	NFLD. - T.-N.	515
5	NORTH YORK	C	ONTARIO	559,521
2239	NORTHAMPTON	PAR	N.B.	1,128
4404	NORTHERN ARM-EXPLOITS	T	NFLD. - T.-N.	298
1086	NORTHESK	PAR	N.B.	2,880
3712	NORTHFIELD	SD	QUEBEC	495
2731	NORTHFIELD	PAR	N.B.	857
4913	NORTHWEST ANGLE 33B	R	ONTARIO	138
1940	NORTON	VL	N.B.	1,372
2406	NORTON	PAR	N.B.	1,034
3832	NORTON NO. 69	RM	SASKATCHEWAN	461
1565	NORWAY HOUSE 17	R	MANITOBA	1,812
343	NORWICH	TP	ONTARIO	9,773
2029	NORWOOD	VL	ONTARIO	1,278
3305	NOTRE DAME DE LOURDES	VL	MANITOBA	627
2813	NOTRE-DAME-AUXILIATRICE-DE-BUCKLAND	P	QUEBEC	822
2187	NOTRE-DAME-DE-BON-SECOURS	P	QUEBEC	1,162
2180	NOTRE-DAME-DE-BON-SECOURS-DE-L'ISLET	P	QUEBEC	1,165
4524	NOTRE-DAME-DE-BON-SECOURS, PARTIE NORD	P	QUEBEC	263
1054	NOTRE-DAME-DE-L'ILE-PERROT	P	QUEBEC	2,979
1516	NOTRE-DAME-DE-LA-DORE	P	QUEBEC	1,880

TABLE 2. CENSUS SUBDIVISIONS IN ALPHABETICAL ORDER, SHOWING POPULATION RANK, CANADA, 1981

TABLEAU 2. SUBDIVISIONS DE RECENSEMENT EN ORDRE ALPHABETIQUE, INDIQUANT LE RANG DE POPULATION, CANADA, 1981

RANK -- RANG	CENSUS SUBDIVISION -- SUBDIVISION DE RECENSEMENT	TYPE -- GENRE	PROVINCE	POPULATION
3912	NOTRE-DAME-DE-LA-MERC1	SD	QUEBEC	442
3185	NOTRE-DAME-DE-LA-PAIX	P	QUEBEC	670
3475	NOTRE-DAME-DE-LA-SALETTE	SD	QUEBEC	568
1005	NOTRE-DAME-DE-LATERRIERE	P	QUEBEC	3,128
4218	NOTRE-DAME-DE-LORETTE	SD	QUEBEC	357
1721	NOTRE-DAME-DE-LOURDES	P	QUEBEC	1,625
2994	NOTRE-DAME-DE-LOURDES	P	QUEBEC	737
3631	NOTRE-DAME-DE-LOURDES	PAR	N.B.	519
4325	NOTRE-DAME-DE-LOURDES-DE-HAM	SD	QUEBEC	327
4133	NOTRE-DAME-DE-LOURDES-DE-LORRAINVILLE	P	QUEBEC	381
2665	NOTRE-DAME-DE-MONTAUBAN	SD	QUEBEC	893
2913	NOTRE-DAME-DE-PIERREVILLE	P	QUEBEC	778
3746	NOTRE-DAME-DE-PONTMAIN	SD	QUEBEC	487
1536	NOTRE-DAME-DE-PORTNEUF	P	QUEBEC	1,856
2669	NOTRE-DAME-DE-SAINT-HYACINTHE	P	QUEBEC	890
2692	NOTRE-DAME-DE-STANBRIDGE	P	QUEBEC	876
3560	NOTRE-DAME-DES-BOIS	SD	QUEBEC	541
2569	NOTRE-DAME-DES-MONTS	SD	QUEBEC	951
2119	NOTRE-DAME-DES-NEIGES-DES-TROIS-PISTOLES	P	QUEBEC	1,206
2791	NOTRE-DAME-DES-PINS	P	QUEBEC	835
539	NOTRE-DAME-DES-PRAIRIES	P	QUEBEC	6,150
5046	NOTRE-DAME-DES-SEPT-DOULEURS	P	QUEBEC	99
2319	NOTRE-DAME-DU-BON-CONSEIL	VL	QUEBEC	1,089
2597	NOTRE-DAME-DU-BON-CONSEIL	P	QUEBEC	937
1324	NOTRE-DAME-DU-LAC	V	QUEBEC	2,258
2129	NOTRE-DAME-DU-LAUS	SD	QUEBEC	1,198
881	NOTRE-DAME-DU-MONT-CARMEL	P	QUEBEC	3,638
2692	NOTRE-DAME-DU-MONT-CARMEL	P	QUEBEC	876
1997	NOTRE-DAME-DU-NORD	SD	QUEBEC	1,311
2283	NOTRE-DAME-DU-PORTAGE	P	QUEBEC	1,106
3796	NOTRE-DAME-DU-ROSAIRE	SD	QUEBEC	475
3131	NOTRE-DAME-DU-SACRE-COEUR-D'ISSOUDUN	P	QUEBEC	687
701	NOTTAWASAGA	TP	ONTARIO	4,691
5576	NOUVEAU-COMPTOIR	VL	QUEBEC	-
1310	NOUVELLE	SD	QUEBEC	2,280
3131	NOYAN	SD	QUEBEC	687
5408	NUCHATL 1	R	B.C. - C.-B.	20
5576	NUCHATL 2	R	B.C. - C.-B.	-
5504	NUMUKAMIS 1	R	B.C. - C.-B.	6
4084	NUT LAKE 90	R	SASKATCHEWAN	393
4979	NUUAUTIN 2	R	B.C. - C.-B.	121
4500	O'CHIESE 203	R	ALBERTA	269
3396	O'CONNOR	TP	ONTARIO	595
3001	O'LEARY	VL	P.E.I. - I.P.-E.	736
193	OAK BAY	DM	B.C. - C.-B.	16,990
4171	OAK LAKE	T	MANITOBA	369
4707	OAK LAKE 59	R	MANITOBA	203
3894	DAKDALE NO. 320	RM	SASKATCHEWAN	446
2469	OAKLAND	RM	MANITOBA	1,003
2047	OAKLAND	TP	ONTARIO	1,262
43	OAKVILLE	T	ONTARIO	75,773
2859	OBEDJIWAN 28	R	QUEBEC	803
4598	OCHAPOWACE 71	R	SASKATCHEWAN	242
2268	OCHRE RIVER	RM	MANITOBA	1,110
3483	ODANAH	RM	MANITOBA	566
4627	ODANAK 12	R	QUEBEC	232
4627	ODESSA	VL	SASKATCHEWAN	232
3011	OGDEN	SD	QUEBEC	733
3915	OGEMA	T	SASKATCHEWAN	441
5357	OHAMIL 1	R	B.C. - C.-B.	29
3305	OIL SPRINGS	VL	ONTARIO	627
2226	OKA	P	QUEBEC	1,139
1781	OKA	SD	QUEBEC	1,538
3340	OKA 16	R	QUEBEC	618
5576	OKA-SUR-LE-LAC	V	QUEBEC	-
3409	OKANAGAN (PART) 1	R	B.C. - C.-B.	589

TABLE 2. CENSUS SUBDIVISIONS IN ALPHABETICAL ORDER, SHOWING POPULATION RANK, CANADA, 1981

TABLEAU 2. SUBDIVISIONS DE RECENSEMENT EN ORDRE ALPHABETIQUE, INDIQUANT LE RANG DE POPULATION, CANADA, 1981

RANK -- RANG	CENSUS SUBDIVISION -- SUBDIVISION DE RECENSEMENT	TYPE -- GENRE	PROVINCE	POPULATION
5162	OKANAGAN (PART) 1	R	B.C. - C.-B.	70
535	OKANAGAN-SIMILKAMEEN, SUBD. A	SRD	B.C. - C.-B.	6,207
373	OKANAGAN-SIMILKAMEEN, SUBD. B	SRD	B.C. - C.-B.	9,023
1672	OKANAGAN-SIMILKAMEEN, SUBD. C	SRD	B.C. - C.-B.	1,686
5093	OKANESE 82	R	SASKATCHEWAN	87
847	OKOTOKS	T	ALBERTA	3,847
3070	OLD PERLICAN	T	NFLD. - T.-N.	709
2781	OLD POST NO. 43	RM	SASKATCHEWAN	838
3104	OLDEN	TP	ONTARIO	697
684	OLDS	T	ALBERTA	4,813
1506	OLIVER	VL	B.C. - C.-B.	1,893
1306	OLIVER	TP	ONTARIO	2,292
2820	OMEMEE	VL	ONTARIO	819
1912	OMERVILLE	VL	QUEBEC	1,398
538	ONAPING FALLS	T	ONTARIO	6,198
4304	ONE ARROW 95	R	SASKATCHEWAN	333
1492	ONE HUNDRED MILE HOUSE	VL	B.C. - C.-B.	1,925
2491	ONEIDA 41	R	ONTARIO	991
1960	ONONDAGA	TP	ONTARIO	1,344
3331	ONOWAY	VL	ALBERTA	621
3150	OPASATIKA	TP	ONTARIO	681
5576	OPENIT 27	R	B.C. - C.-B.	-
5013	OPITSAT 1	R	B.C. - C.-B.	110
976	OPS	TP	ONTARIO	3,240
240	ORANGEVILLE	T	ONTARIO	13,740
5512	OREGON JACK CREEK 3	R	B.C. - C.-B.	5
1809	ORFORD	TP	ONTARIO	1,502
2991	DRFORD	CT	QUEBEC	738
151	DRILLIA	C	ONTARIO	23,955
481	DRILLIA	TP	ONTARIO	6,905
1325	DRKNEY NO. 244	RM	SASKATCHEWAN	2,254
1693	DRMSTOWN	VL	QUEBEC	1,659
480	DRO	TP	ONTARIO	6,921
368	OROMOCTO	T	N.B.	9,064
5008	OROMOCTO 26	R	N.B.	112
5254	OSAGE	VL	SASKATCHEWAN	49
361	OSGOODE	TP	ONTARIO	9,360
26	OSHAWA	C	ONTARIO	117,519
3606	OSLER	VL	SASKATCHEWAN	527
786	OSNABRUCK	TP	ONTARIO	4,229
3097	OSNABURG 63B	R	ONTARIO	700
2037	OSO	TP	ONTARIO	1,269
1134	OSOYOOS	VL	B.C. - C.-B.	2,738
4467	OSOYOOS 1	R	B.C. - C.-B.	279
1664	OSPREY	TP	ONTARIO	1,692
3174	OTIS	CT	QUEBEC	673
716	OTONABEE	TP	ONTARIO	4,594
12	OTTAWA	C	ONTARIO	295,163
775	OTTERBURN PARK	V	QUEBEC	4,268
1989	OUIATCHOUAN 5	R	QUEBEC	1,318
1460	OUTLOOK	T	SASKATCHEWAN	1,976
148	OUTREMONT	V	QUEBEC	24,338
172	OWEN SOUND	C	ONTARIO	19,883
1795	OWENS, WILLIAMSON AND IDINGTON	TP	ONTARIO	1,518
2135	OWBOW	T	SASKATCHEWAN	1,191
1839	OXFORD	T	N.S. - N.-E.	1,470
848	OXFORD (ON RIDEAU)	TP	ONTARIO	3,845
2268	OXFORD HOUSE 24	R	MANITOBA	1,110
2525	OYEN	T	ALBERTA	975
5143	OYSTER BAY 12	R	B.C. - C.-B.	74
5308	PABINEAU 11	R	N.B.	40
2015	PABOS	SD	QUEBEC	1,295
1760	PABOS-MILLS	SD	QUEBEC	1,565
4762	PACHEENA 1	R	B.C. - C.-B.	188
3165	PACKINGTON	P	QUEBEC	677
4074	PACQUET	COM	NFLD. - T.-N.	395

TABLE 2. CENSUS SUBDIVISIONS IN ALPHABETICAL ORDER, SHOWING POPULATION RANK, CANADA, 1981

TABLEAU 2. SUBDIVISIONS DE RECENSEMENT EN ORDRE ALPHABETIQUE, INDIQUANT LE RANG DE POPULATION, CANADA, 1981

RANK -- RANG	CENSUS SUBDIVISION -- SUBDIVISION DE RECENSEMENT	TYPE -- GENRE	PROVINCE	POPULATION
4686	PADDOCKWOOD	VL	SASKATCHEWAN	211
2268	PADDOCKWOOD NO. 520	RM	SASKATCHEWAN	1,110
5576	PAHAS 3	R	B.C. - C.-B.	-
3168	PAINT HILLS	S-E	QUEBEC	676
1221	PAINTERTH COUNTY NO. 18	CM	ALBERTA	2,495
1146	PAIPOONGE	TP	ONTARIO	2,692
2398	PAISLEY	VL	ONTARIO	1,039
5555	PAKASHAN 150D	R	ALBERTA	2
1884	PAKENHAM	TP	ONTARIO	1,426
1860	PALMARDOLLE	SD	QUEBEC	1,445
5219	PALMER	VL	SASKATCHEWAN	56
1449	PALMERSTON	T	ONTARIO	1,989
4237	PALMERSTON AND NORTH AND SOUTH CANONTO	TP	ONTARIO	351
4646	PANGMAN	VL	SASKATCHEWAN	227
2779	PANGNIRTUNG	HAM	N.W.T. - T.N.-O.	839
3225	PAPINEAU	TP	ONTARIO	653
5576	PAPINEAU, PARTIE LAC-DES-ECORCES	UND	QUEBEC	-
1827	PAPINEAUVILLE	VL	QUEBEC	1,481
5512	PAPYUM 27	R	B.C. - C.-B.	5
5576	PAPYUM 27A	R	B.C. - C.-B.	-
3310	PAQUETVILLE	VL	N.B.	626
1080	PAQUETVILLE	PAR	N.B.	2,906
1098	PARADISE	T	NFLD. - T.-N.	2,861
5259	PARADISE GARDENS	SET	N.W.T. - T.N.-O.	48
3989	PARADISE HILL	VL	SASKATCHEWAN	421
4791	PARADISE VALLEY	VL	ALBERTA	177
3925	PARENT	VL	QUEBEC	439
454	PARIS	T	ONTARIO	7,485
3726	PARK (NORTH)	LGD	MANITOBA	492
2569	PARK (SOUTH)	LGD	MANITOBA	951
1432	PARKDALE	T	P.E.I. - I.P.-E.	2,018
2831	PARKDALE NO. 498	RM	SASKATCHEWAN	814
3979	PARKER'S COVE	COM	NFLD. - T.-N.	424
1953	PARKHILL	T	ONTARIO	1,358
139	PARKLAND COUNTY NO. 31	CM	ALBERTA	25,829
5029	PARKSIDE	VL	SASKATCHEWAN	104
629	PARKSVILLE	T	B.C. - C.-B.	5,216
1574	PARRSBORO	T	N.S. - N.-E.	1,799
4678	PARRY ISLAND 16	R	ONTARIO	214
542	PARRY SOUND	T	ONTARIO	6,124
975	PARRY SOUND, UNORGANIZED, CENTRE PART	UNO	ONTARIO	3,241
4830	PARRY SOUND, UNORGANIZED, NORTH EAST PART	UNO	ONTARIO	166
5504	PARRY SOUND, UNORGANIZED, WEST PART	UNO	ONTARIO	6
3368	PARSONS POND	CDM	NFLD. - T.-N.	605
1150	PASADENA	T	NFLD. - T.-N.	2,685
5452	PASHILQUA 2	R	B.C. - C.-B.	12
962	PASPEBIAC	SD	QUEBEC	3,292
2866	PASPEBIAC-QUEST	SD	QUEBEC	797
4379	PASQUA 79	R	SASKATCHEWAN	306
5274	PAUL'S BASIN 2	R	B.C. - C.-B.	45
4805	PAULATUK	SET	N.W.T. - T.N.-O.	174
5065	PAVILION 1	R	B.C. - C.-B.	95
4690	PAYNTON	VL	SASKATCHEWAN	210
4100	PAYNTON NO. 470	RM	SASKATCHEWAN	389
5124	PAYS PLAT 51	R	ONTARIO	78
1792	PEACE NO. 135	MD	ALBERTA	1,520
564	PEACE RIVER	T	ALBERTA	5,907
295	PEACE RIVER-LIARD, SUBD. A	SRD	B.C. - C.-B.	11,432
401	PEACE RIVER-LIARD, SUBD. B	SRD	B.C. - C.-B.	8,555
1094	PEACHLAND	DM	B.C. - C.-B.	2,865
852	PEEL	TP	ONTARIO	3,808
2161	PEEL	PAR	N.B.	1,174
4029	PEEPEEKISIS 81	R	SASKATCHEWAN	407
2004	PEGUIS 1B	R	MANITOBA	1,305
1870	PEIGAN 147	R	ALBERTA	1,441
4580	PELEE	TP	ONTARIO	247

TABLE 2. CENSUS SUBDIVISIONS IN ALPHABETICAL ORDER, SHOWING POPULATION RANK, CANADA, 1981

TABLEAU 2. SUBDIVISIONS DE RECENSEMENT EN ORDRE ALPHABETIQUE, INDIQUANT LE RANG DE POPULATION, CANADA, 1981

RANK -- RANG	CENSUS SUBDIVISION -- SUBDIVISION DE RECENSEMENT	TYPE -- GENRE	PROVINCE	POPULATION
306	PELHAM	T	ONTARIO	11,104
5357	PELICAN NARROWS	SV	ALBERTA	29
3093	PELICAN NARROWS 184B	R	SASKATCHEWAN	701
4094	PELLY	VL	SASKATCHEWAN	391
4548	PELLY BAY	HAM	N.W.T. - T.N. - O.	257
4456	PEMBERTON	VL	B.C. - C.-B.	282
1349	PEMBINA	RM	MANITOBA	2,180
234	PEMBROKE	C	ONTARIO	14,026
1972	PEMBROKE	TP	ONTARIO	1,333
5477	PEMYNOOS 9	R	B.C. - C.-B.	9
618	PENETANGUISHENE	T	ONTARIO	5,315
1788	PENHOLD	T	ALBERTA	1,531
4709	PENNANT	VL	SASKATCHEWAN	202
1428	PENNFIELD	PAR	N.B.	2,023
3804	PENSE	VL	SASKATCHEWAN	472
3450	PENSE NO. 160	RM	SASKATCHEWAN	575
152	PENTICTON	C	B.C. - C.-B.	23,181
3217	PENTICTON 1	R	B.C. - C.-B.	657
5567	PENTLEDGE 2	R	B.C. - C.-B.	1
5143	PENZANCE	VL	SASKATCHEWAN	74
677	PERCE	V	QUEBEC	4,839
1238	PERCY	TP	ONTARIO	2,456
4029	PERDUE	VL	SASKATCHEWAN	407
3692	PERDUE NO. 346	RM	SASKATCHEWAN	502
3170	PERIBONKA	SD	QUEBEC	675
1856	PERRY	TP	ONTARIO	1,449
585	PERTH	T	ONTARIO	5,655
2054	PERTH	PAR	N.B.	1,256
1523	PERTH-ANDOVER	VL	N.B.	1,872
600	PETAWAWA	VL	ONTARIO	5,520
438	PETAWAWA	TP	ONTARIO	7,720
4360	PETER POND LAKE 193	R	SASKATCHEWAN	312
61	PETERBOROUGH	C	ONTARIO	60,620
5279	PETERS 1	R	B.C. - C.-B.	44
2848	PETERSVILLE	PAR	N.B.	807
2253	PETERVIEW	T	NFLD. - T.-N.	1,119
1532	PETIT-ROCHER	VL	N.B.	1,860
2184	PETIT-SAGUENAY	SD	QUEBEC	1,163
1909	PETITCODIAC	VL	N.B.	1,401
2048	PETITE-MATANE	SD	QUEBEC	1,261
4311	PETITE-VALLEE	SD	QUEBEC	332
785	PETROLIA	T	ONTARIO	4,234
2743	PETTY HARBOUR-MADDOX COVE	T	NFLD. - T.-N.	853
4379	PHILIPSBURG	VL	QUEBEC	306
5037	PIAPOT	VL	SASKATCHEWAN	101
3779	PIAPOT NO. 110	RM	SASKATCHEWAN	479
4005	PIAPOT 75	R	SASKATCHEWAN	414
4512	PIC RIVER 50	R	ONTARIO	266
95	PICKERING	T	ONTARIO	37,754
3519	PICKLE LAKE	TP	ONTARIO	552
756	PICTON	T	ONTARIO	4,361
713	PICTOU	T	N.S. - N.-E.	4,628
522	PICTOU, SUBD. A	SCM	N.S. - N.-E.	6,310
530	PICTOU, SUBD. B	SCM	N.S. - N.-E.	6,266
360	PICTOU, SUBD. C	SCM	N.S. - N.-E.	9,372
1905	PICTURE BUTTE	T	ALBERTA	1,404
2295	PIEDMONT	SD	QUEBEC	1,100
3973	PIERCELAND	VL	SASKATCHEWAN	425
91	PIERREFONDS	V	QUEBEC	38,390
2115	PIERREVILLE	VL	QUEBEC	1,212
4652	PIGEON LAKE 138A	R	ALBERTA	225
2514	PIKANGIKUM 14	R	ONTARIO	979
4877	PILGER	VL	SASKATCHEWAN	150
1528	PILKINGTON	TP	ONTARIO	1,864
3569	PILLEY'S ISLAND	COM	NFLD. - T.-N.	539
2055	PILOT BUTTE	T	SASKATCHEWAN	1,255

TABLE 2. CENSUS SUBDIVISIONS IN ALPHABETICAL ORDER, SHOWING POPULATION RANK, CANADA, 1981

TABLEAU 2. SUBDIVISIONS DE RECENSEMENT EN ORDRE ALPHABETIQUE, INDIQUANT LE RANG DE POPULATION, CANADA, 1981

RANK -- RANG	CENSUS SUBDIVISION -- SUBDIVISION DE RECENSEMENT	TYPE -- GENRE	PROVINCE	POPULATION
2781	PILOT MOUND	VL	MANITOBA	838
1437	PINAWA	LGD	MANITOBA	2,011
860	PINCHER CREEK	T	ALBERTA	3,757
1058	PINCHER CREEK NO. 9	MD	ALBERTA	2,969
5185	PINCHIE 2	R	B.C. - C.-B.	65
396	PINCOURT	V	QUEBEC	8,750
4398	PINE CREEK 66A	R	MANITOBA	300
1530	PINE POINT	T	N.W.T. - T.N.-O.	1,861
1509	PINEY	LGD	MANITOBA	1,890
4225	PINTO CREEK NO. 75	RM	SASKATCHEWAN	354
4715	PINWARE	COM	NFLD. - T.-N.	201
4233	PIOPOLIS	SD	QUEBEC	352
1403	PIPESTONE	RM	MANITOBA	2,073
534	PITT MEADOWS	DM	B.C. - C.-B.	6,209
342	PITTSBURGH	TP	ONTARIO	9,812
4034	PITTVILLE NO. 169	RM	SASKATCHEWAN	406
1340	PLACENTIA	T	NFLD. - T.-N.	2,204
2484	PLAISANCE	SD	QUEBEC	995
4539	PLAMONDON	VL	ALBERTA	259
2705	PLANTAGENET	VL	ONTARIO	870
2101	PLASTER ROCK	VL	N.B.	1,222
4811	PLATE COVE EAST	COM	NFLD. - T.-N.	172
4389	PLATE COVE WEST	COM	NFLD. - T.-N.	302
5316	PLATO	VL	SASKATCHEWAN	38
3699	PLEASANT VALLEY NO. 288	RM	SASKATCHEWAN	498
2505	PLEASANTDALE NO. 398	RM	SASKATCHEWAN	984
4797	PLENTY	VL	SASKATCHEWAN	175
466	PLESSISVILLE	V	QUEBEC	7,249
1173	PLESSISVILLE	P	QUEBEC	2,635
3402	PLUM COULEE	VL	MANITOBA	592
3494	PLUMMER ADDITIONAL	TP	ONTARIO	562
4877	PLUNKETT	VL	SASKATCHEWAN	150
654	PLYMPTON	TP	ONTARIO	4,989
871	POHENEGAMOOK	V	QUEBEC	3,702
5555	POINT ALISON	SV	ALBERTA	2
4908	POINT AU GAUL	COM	NFLD. - T.-N.	140
1266	POINT EDWARD	VL	ONTARIO	2,383
4906	POINT LANCE	COM	NFLD. - T.-N.	141
2752	POINT LEAMINGTON	T	NFLD. - T.-N.	848
3968	POINT MAY	COM	NFLD. - T.-N.	427
4567	POINT OF BAY	COM	NFLD. - T.-N.	252
1827	POINTE-A-LA-CROIX	SD	QUEBEC	1,481
2372	POINTE-AU-PIC	VL	QUEBEC	1,054
2370	POINTE-AUX-OUTARDES	VL	QUEBEC	1,056
101	POINTE-AUX-TREMBLES	V	QUEBEC	36,270
1808	POINTE-AUX-TREMBLES	P	QUEBEC	1,503
1070	POINTE-CALUMET	VL	QUEBEC	2,935
144	POINTE-CLAIRE	V	QUEBEC	24,571
3114	POINTE-DES-CASCADES	VL	QUEBEC	692
612	POINTE-DU-LAC	SD	QUEBEC	5,359
4571	POINTE-DU-MOULIN	V	QUEBEC	249
4171	POINTE-FORTUNE	VL	QUEBEC	369
1751	POINTE-LEBEL	VL	QUEBEC	1,573
1969	POINTE-VERTE	VL	N.B.	1,335
4809	POMQUET AND AFTON 23	R	N.S. - N.-E.	173
2199	PONASS LAKE NO. 367	RM	SASKATCHEWAN	1,156
3082	POND INLET	HAM	N.W.T. - T.N.-O.	705
626	PONOKA	T	ALBERTA	5,221
453	PONOKA COUNTY NO. 3	CM	ALBERTA	7,503
4779	PONSONBY	CT	QUEBEC	183
893	PONT-ROUGE	VL	QUEBEC	3,580
2928	PONTEIX	T	SASKATCHEWAN	769
878	PONTIAC	SD	QUEBEC	3,658
5492	PONTIAC, PARTIE LE DOMAINE	UNO	QUEBEC	7
4588	POOL'S COVE	COM	NFLD. - T.-N.	244
3583	POOR MAN 88	R	SASKATCHEWAN	533

TABLE 2. CENSUS SUBDIVISIONS IN ALPHABETICAL ORDER, SHOWING POPULATION RANK, CANADA, 1981

TABLEAU 2. SUBDIVISIONS DE RECENSEMENT EN ORDRE ALPHABETIQUE, INDIQUANT LE RANG DE POPULATION, CANADA, 1981

RANK -- RANG	CENSUS SUBDIVISION -- SUBDIVISION DE RECENSEMENT	TYPE -- GENRE	PROVINCE	POPULATION
5504	POPKUM 1	R	B.C. - C.-B.	6
5365	POPLAR BAY	SV	ALBERTA	28
3890	POPLAR RIVER 16	R	MANITOBA	447
4259	POPLAR VALLEY NO. 12	RM	SASKATCHEWAN	347
1615	PORCUPINE NO. 395	RM	SASKATCHEWAN	1,750
2597	PORCUPINE PLAIN	T	SASKATCHEWAN	937
171	PORT ALBERNI	C	B.C. - C.-B.	19,892
1687	PORT ALICE	VL	B.C. - C.-B.	1,668
4870	PORT ANSON	COM	NFLD. - T.-N.	154
4190	PORT AU BRAS	COM	NFLD. - T.-N.	366
1997	PORT AU CHOIX	T	NFLD. - T.-N.	1,311
2593	PORT AU PORT WEST-AGUATHUNA-FELIX COVE	T	NFLD. - T.-N.	938
3092	PORT BLANDFORD	T	NFLD. - T.-N.	702
3223	PORT BURWELL	VL	ONTARIO	655
4137	PORT CLEMENTS	VL	B.C. - C.-B.	380
178	PORT COLBORNE	C	ONTARIO	19,225
130	PORT COQUITLAM	C	B.C. - C.-B.	27,535
2495	PORT EDWARD	VL	B.C. - C.-B.	989
541	PORT ELGIN	T	ONTARIO	6,131
3686	PORT ELGIN	VL	N.B.	504
645	PORT HARDY	DM	B.C. - C.-B.	5,075
846	PORT HAWKESBURY	T	N.S. - N.-E.	3,850
331	PORT HOPE	T	ONTARIO	9,992
3434	PORT HOPE SIMPSON	COM	NFLD. - T.-N.	581
4835	PORT KIRWAN	COM	NFLD. - T.-N.	164
1227	PORT MCNEIL	VL	B.C. - C.-B.	2,474
1515	PORT MCNICOLL	VL	ONTARIO	1,883
220	PORT MOODY	C	B.C. - C.-B.	14,917
5219	PORT RADIUM	SET	N.W.T. - T.N.-D.	56
3739	PORT REXTON	COM	NFLD. - T.-N.	489
2928	PORT SAUNDERS	T	NFLD. - T.-N.	769
2733	PORT SIMPSON 1	R	B.C. - C.-B.	856
1508	PORT STANLEY	VL	ONTARIO	1,891
3180	PORT UNION	T	NFLD. - T.-N.	671
422	PORT-CARTIER	V	QUEBEC	8,191
2572	PORT-DANIEL, PARTIE EST	CT	QUEBEC	950
2288	PORT-DANIEL, PARTIE OUEST	CT	QUEBEC	1,104
253	PORTAGE LA PRAIRIE	C	MANITOBA	13,086
475	PORTAGE LA PRAIRIE	RM	MANITOBA	7,054
4210	PORTAGE-DU-FORT	VL	QUEBEC	360
5576	PORTIER PASS 5	R	B.C. - C.-B.	-
801	PORTLAND	TP	ONTARIO	4,111
1972	PORTNEUF	V	QUEBEC	1,333
5576	PORTNEUF, PARTIE LINTON	UNO	QUEBEC	-
1273	PORTUGAL COVE	T	NFLD. - T.-N.	2,361
4165	PORTUGAL COVE SOUTH	COM	NFLD. - T.-N.	371
5576	POSTE-DE-LA-BALEINE	VL	QUEBEC	-
3936	POSTE-DE-LA-BALEINE	S-E	QUEBEC	435
4656	POSTVILLE	COM	NFLD. - T.-N.	223
1719	POTTON	CT	QUEBEC	1,628
2814	POUCE COUPE	VL	B.C. - C.-B.	821
1791	POUCH COVE	T	NFLD. - T.-N.	1,522
2648	POULARIES	SD	QUEBEC	903
4202	POUNDMAKER 114	R	SASKATCHEWAN	362
2170	POWASSAN	T	ONTARIO	1,169
250	POWELL RIVER	DM	B.C. - C.-B.	13,423
627	POWELL RIVER, SUBD. A	SRD	B.C. - C.-B.	5,218
3117	POWERVIEW	VL	MANITOBA	691
3122	PRAIRIE NO. 408	RM	SASKATCHEWAN	689
3560	PRAIRIE ROSE NO. 309	RM	SASKATCHEWAN	541
4021	PRAIRIEDALE NO. 321	RM	SASKATCHEWAN	409
2070	PREECEVILLE	T	SASKATCHEWAN	1,243
1762	PREECEVILLE NO. 334	RM	SASKATCHEWAN	1,563
3861	PREISSAC	SD	QUEBEC	453
4347	PRELATE	VL	SASKATCHEWAN	317
705	PRESCOTT	T	ONTARIO	4,670

TABLE 2. CENSUS SUBDIVISIONS IN ALPHABETICAL ORDER, SHOWING POPULATION RANK, CANADA, 1981

TABLEAU 2. SUBDIVISIONS DE RECENSEMENT EN ORDRE ALPHABETIQUE, INDIQUANT LE RANG DE POPULATION, CANADA, 1981

RANK -- RANG	CENSUS SUBDIVISION -- SUBDIVISION DE RECENSEMENT	TYPE -- GENRE	PROVINCE	POPULATION
692	PREVOST	SD	QUEBEC	4,776
1318	PRICE	VL	QUEBEC	2,273
5231	PRIMATE	VL	SASKATCHEWAN	54
2932	PRINCE	TP	ONTARIO	766
117	PRINCE ALBERT	C	SASKATCHEWAN	31,380
4793	PRINCE ALBERT NATIONAL PARK	UNO	SASKATCHEWAN	176
966	PRINCE ALBERT NO. 461	RM	SASKATCHEWAN	3,282
53	PRINCE GEORGE	C	B.C. - C.-B.	67,559
200	PRINCE RUPERT	C	B.C. - C.-B.	16,197
2905	PRINCE WILLIAM	PAR	N.B.	781
1028	PRINCETON	T	B.C. - C.-B.	3,051
812	PRINCEVILLE	V	QUEBEC	4,023
1624	PRINCEVILLE	P	QUEBEC	1,732
3649	PROGRESS NO. 351	RM	SASKATCHEWAN	514
5226	PROPHET RIVER 4	R	B.C. - C.-B.	55
1772	PROTON	TP	ONTARIO	1,551
1703	PROVOST	T	ALBERTA	1,645
1174	PROVOST NO. 52	MD	ALBERTA	2,611
4660	PRUD'HOMME	VL	SASKATCHEWAN	222
5504	PUCKATHOLETCHIN 11	R	B.C. - C.-B.	6
3883	PUKATAWAGAN 198	R	MANITOBA	449
4077	PUNNICHY	VL	SASKATCHEWAN	394
5467	PUNTZI LAKE 2	R	B.C. - C.-B.	10
4755	PUSKIAKIWENIN 122	R	ALBERTA	190
722	PUSLINCH	TP	ONTARIO	4,544
3225	QU'APPELLE	T	SASKATCHEWAN	653
4610	QUAAOUT 1	R	B.C. - C.-B.	236
5110	QUAEE 7	R	B.C. - C.-B.	81
5279	QUALICUM	R	B.C. - C.-B.	44
1105	QUALICUM BEACH	VL	B.C. - C.-B.	2,844
4892	QUAQTAQ	VL	QUEBEC	145
5031	QUATSINO SUBDIVISION 18	R	B.C. - C.-B.	103
5576	QUATTISHE 1	R	B.C. - C.-B.	-
16	QUEBEC	V	QUEBEC	166,474
5467	QUEBEC, NON ORGANISE	UNO	QUEBEC	10
4737	QUEENS, ROYALTY	LOT	P.E.I. - I.P.-E.	196
967	QUEENS, SUBD. A	SCM	N.S. - N.-E.	3,278
502	QUEENS, SUBD. B	SCM	N.S. - N.-E.	6,523
2283	QUEENSBURY	PAR	N.B.	1,106
420	QUESNEL	C	B.C. - C.-B.	8,240
5395	QUESNEL 1	R	B.C. - C.-B.	22
3649	QUILL LAKE	VL	SASKATCHEWAN	514
5105	QUINSAM 12	R	B.C. - C.-B.	82
4818	QUINTON	VL	SASKATCHEWAN	169
554	QUISPAMIS	VL	N.B.	6,022
4853	RABBIT LAKE	VL	SASKATCHEWAN	159
3524	RACINE	SD	QUEBEC	550
2804	RADCLIFFE	TP	ONTARIO	828
3925	RADISSON	T	SASKATCHEWAN	439
2449	RADVILLÉ	T	SASKATCHEWAN	1,012
4748	RADWAY	VL	ALBERTA	192
4721	RAE LAKES	SET	N.W.T. - T.N.-O.	200
1932	RAE-EDZD	HAM	N.W.T. - T.N.-O.	1,378
2797	RAGLAN	TP	ONTARIO	832
1498	RAGUENEAU	P	QUEBEC	1,917
3686	RAINBOW LAKE	T	ALBERTA	504
1718	RAINVILLE	SD	QUEBEC	1,629
4896	RAINY LAKE 17A	R	ONTARIO	143
5459	RAINY LAKE 17B	R	ONTARIO	11
5576	RAINY LAKE 18C	R	ONTARIO	-
5117	RAINY LAKE 26A	R	ONTARIO	80
2357	RAINY RIVER	T	ONTARIO	1,061
1931	RAINY RIVER, UNORGANIZED	UNO	ONTARIO	1,379
532	RALEIGH	TP	ONTARIO	6,230
4160	RALEIGH	COM	NFLD. - T.-N.	373
4931	RAMA	VL	SASKATCHEWAN	133

TABLE 2. CENSUS SUBDIVISIONS IN ALPHABETICAL ORDER, SHOWING POPULATION RANK, CANADA, 1981

TABLEAU 2. SUBDIVISIONS DE RECENSEMENT EN ORDRE ALPHABETIQUE, INDIQUANT LE RANG DE POPULATION, CANADA, 1981

RANK -- RANG	CENSUS SUBDIVISION -- SUBDIVISION DE RECENSEMENT	TYPE -- GENRE	PROVINCE	POPULATION
1890	RAMA	TP	ONTARIO	1,422
4379	RAMA 32	R	ONTARIO	306
1924	RAMEA	T	NFLD. - T.-N.	1,386
1205	RAMSAY	TP	ONTARIO	2,518
2271	RANKIN INLET	HAM	N.W.T. - T.N.-O.	1,109
4190	RANKIN LOCATION 15D	R	ONTARIO	366
3951	RAPID CITY	T	MANITOBA	431
4533	RAPID LAKE	R	QUEBEC	260
4582	RAPIDE-DANSEUR	SD	QUEBEC	246
4748	RAPIDES-DES-JOACHIMS	SD	QUEBEC	192
5013	RAT PORTAGE 38A	R	ONTARIO	110
1814	RATTER AND DUNNET	TP	ONTARIO	1,496
1060	RAWDON	VL	QUEBEC	2,958
1261	RAWDON	TP	ONTARIO	2,386
1239	RAWDON	CT	QUEBEC	2,453
1109	RAYMOND	T	ALBERTA	2,837
3280	RAYMORE	T	SASKATCHEWAN	635
218	RAYSIDE-BALFOUR	T	ONTARIO	15,017
1285	REAR OF LEEDS AND LANSDOWNE	TP	ONTARIO	2,335
1904	REAR OF YONGE AND ESCOTT	TP	ONTARIO	1,406
3363	RECIPROCITY NO. 32	RM	SASKATCHEWAN	608
4701	RED BANK 4	R	N.B.	206
5576	RED BANK 7	R	N.B.	-
4349	RED BAY	COM	NFLD. - T.-N.	316
78	RED DEER	C	ALBERTA	46,393
241	RED DEER COUNTY NO. 23	CM	ALBERTA	13,664
3940	RED EARTH 29	R	SASKATCHEWAN	433
4631	RED HARBOUR	COM	NFLD. - T.-N.	231
1378	RED LAKE	TP	ONTARIO	2,120
3835	RED PHEASANT 108	R	SASKATCHEWAN	460
1858	RED ROCK	TP	ONTARIO	1,448
4360	RED SUCKER LAKE	S-E	MANITOBA	312
3050	REDBERRY NO. 435	RM	SASKATCHEWAN	715
4154	REDBURN NO. 130	RM	SASKATCHEWAN	375
841	REDCLIFF	T	ALBERTA	3,876
4784	REDSTONE FLAT 1	R	B.C. - C.-B.	181
2727	REDVERS	T	SASKATCHEWAN	859
1489	REDWATER	T	ALBERTA	1,932
3505	REFORD NO. 379	RM	SASKATCHEWAN	558
5219	REFUGE COVE 6	R	B.C. - C.-B.	56
17	REGINA	C	SASKATCHEWAN	162,613
3376	REGINA BEACH	T	SASKATCHEWAN	603
4010	REIDVILLE	COM	NFLD. - T.-N.	413
5436	RELIANCE	SET	N.W.T. - T.N.-O.	15
3922	REMIGNY	SD	QUEBEC	440
4636	RENCONTRE EAST	COM	NFLD. - T.-N.	230
3444	RENEWS-CAPPAHAYDEN	COM	NFLD. - T.-N.	578
1820	RENFORTH	VL	N.B.	1,490
418	RENFREW	T	ONTARIO	8,283
3246	RENO NO. 51	RM	SASKATCHEWAN	648
107	REPENTIGNY	V	QUEBEC	34,419
4233	REPULSE BAY	HAM	N.W.T. - T.N.-O.	352
4823	RESOLUTE BAY	SET	N.W.T. - T.N.-O.	168
2313	RESTIGOUCHE 1	R	QUEBEC	1,091
596	REVELSTOKE	C	B.C. - C.-B.	5,544
2608	REXTON	VL	N.B.	928
2242	REYNOLDS	LGD	MANITOBA	1,125
4492	RHEIN	VL	SASKATCHEWAN	271
725	RHINELAND	RM	MANITOBA	4,525
5387	RICHARD	VL	SASKATCHEWAN	23
1549	RICHELIEU	V	QUEBEC	1,832
1635	RICHIBUCTO	VL	N.B.	1,722
1530	RICHIBUCTO	PAR	N.B.	1,861
2544	RICHIBUCTO 15	R	N.B.	964
894	RICHMOND	V	QUEBEC	3,568
31	RICHMOND	DM	B.C. - C.-B.	96,154

TABLE 2. CENSUS SUBDIVISIONS IN ALPHABETICAL ORDER, SHOWING POPULATION RANK, CANADA, 1981

TABLEAU 2. SUBDIVISIONS DE RECENSEMENT EN ORDRE ALPHABETIQUE, INDIQUANT LE RANG DE POPULATION, CANADA, 1981

RANK -- RANG	CENSUS SUBDIVISION -- SUBDIVISION DE RECENSEMENT	TYPE -- GENRE	PROVINCE	POPULATION
901	RICHMOND	TP	ONTARIO	3,532
2284	RICHMOND	PAR	N.B.	1,118
94	RICHMOND HILL	T	ONTARIO	37,778
670	RICHMOND, SUBD. A	SCM	N.S. - N.-E.	4,879
1258	RICHMOND, SUBD. B	SCM	N.S. - N.-E.	2,396
685	RICHMOND, SUBD. C	SCM	N.S. - N.-E.	4,807
4762	RICHMOUND	VL	SASKATCHEWAN	188
371	RIDEAU	TP	ONTARIO	9,052
4926	RIDGEDALE	VL	SASKATCHEWAN	134
1025	RIDGETOWN	T	ONTARIO	3,062
1321	RIGAUD	V	QUEBEC	2,268
4492	RIGOLET	COM	NFLD. - T.-N.	271
1675	RIMBEY	T	ALBERTA	1,685
126	RIMOUSKI	V	QUEBEC	29,120
1211	RIMOUSKI-EST	VL	QUEBEC	2,506
5576	RIMOUSKI, PARTIE GRAND-LAC-TOULADI	UND	QUEBEC	-
5576	RIMOUSKI, PARTIE LAC-BOISBOUSCACHE	UND	QUEBEC	-
5524	RIMOUSKI, PARTIE LAC-MISTIGOUËCHE	UND	QUEBEC	4
3405	RIPLEY	VL	ONTARIO	591
3334	RIPON	VL	QUEBEC	620
3471	RIPON	CT	QUEBEC	569
2485	RISBOROUGH ET PARTIE-DE-MARLOW	CU	QUEBEC	993
4563	RISTIGOUËCHE	CT	QUEBEC	253
4864	RISTIGOUËCHE, PARTIE SUD-EST	CT	QUEBEC	155
779	RITCHOT	RM	MANITOBA	4,262
4384	RIVER OF PONDS	COM	NFLD. - T.-N.	304
3951	RIVERHEAD	COM	NFLD. - T.-N.	431
4745	RIVERHURST	VL	SASKATCHEWAN	193
2277	RIVERS	T	MANITOBA	1,107
2514	RIVERSIDE	RM	MANITOBA	979
3203	RIVERSIDE NO. 168	RM	SASKATCHEWAN	662
3783	RIVERSIDE-ALBERT	VL	N.B.	478
3217	RIVERTON	VL	MANITOBA	657
221	RIVERVIEW	T	N.B.	14,907
4443	RIVIERE-A-CLAUDE	SD	QUEBEC	286
3118	RIVIERE-A-PIERRE	SD	QUEBEC	690
3376	RIVIERE-AU-TONNERRE	SD	QUEBEC	603
4655	RIVIERE-BEAUDETTE	VL	QUEBEC	224
2936	RIVIERE-BEAUDETTE	P	QUEBEC	765
2265	RIVIERE-BLANCHE	SD	QUEBEC	1,113
1667	RIVIERE-BLEUE	SD	QUEBEC	1,690
2101	RIVIERE-DU-GOUFFRE	SD	QUEBEC	1,222
249	RIVIERE-DU-LOUP	C	QUEBEC	13,459
5279	RIVIERE-DU-LOUP, PARTIE WHITWORTH	UND	QUEBEC	44
3213	RIVIERE-ETERNITE	SD	QUEBEC	659
1419	RIVIERE-MALBAIE	SD	QUEBEC	2,039
1882	RIVIERE-OUELLE	SD	QUEBEC	1,428
2623	RIVIERE-PENTECOTE	SD	QUEBEC	924
5289	RIVIERE-PIGOU	SD	QUEBEC	43
3578	RIVIERE-SAINT-JEAN	SD	QUEBEC	537
2372	RIVIERE-VERTE	VL	N.B.	1,054
2814	RIVIERE-VERTE	PAR	N.B.	821
2464	ROBERT'S ARM	T	NFLD. - T.-N.	1,005
1451	ROBERTSONVILLE	VL	QUEBEC	1,987
296	ROBERVAL	V	QUEBEC	11,429
1479	ROBLIN	T	MANITOBA	1,953
2481	ROBLIN	RM	MANITOBA	997
5308	ROBSART	VL	SASKATCHEWAN	40
2601	ROCANVILLE	T	SASKATCHEWAN	934
2811	ROCANVILLE NO. 151	RM	SASKATCHEWAN	823
4901	ROCHE PERCEE	VL	SASKATCHEWAN	142
748	ROCHESTER	TP	ONTARIO	4,403
5310	ROCHON SANDS	SV	ALBERTA	39
273	ROCK FOREST	SD	QUEBEC	12,283
2155	ROCK ISLAND	V	QUEBEC	1,179
1525	ROCKCLIFFE PARK	VL	ONTARIO	1,869

TABLE 2. CENSUS SUBDIVISIONS IN ALPHABETICAL ORDER, SHOWING POPULATION RANK, CANADA, 1981

TABLEAU 2. SUBDIVISIONS DE RECENSEMENT EN ORDRE ALPHABETIQUE, INDIQUANT LE RANG DE POPULATION, CANADA, 1981

RANK -- RANG	CENSUS SUBDIVISION -- SUBDIVISION DE RECENSEMENT	TYPE -- GENRE	PROVINCE	POPULATION
3660	ROCKGLEN	T	SASKATCHEWAN	511
5300	ROCKHAVEN	VL	SASKATCHEWAN	42
824	ROCKLAND	T	ONTARIO	3,961
520	ROCKWOOD	RM	MANITOBA	6,332
4962	ROCKY BAY 1	R	ONTARIO	125
2035	ROCKY HARBOUR	COM	NFLD. - T.-N.	1,273
700	ROCKY MOUNTAIN HOUSE	T	ALBERTA	4,698
5408	ROCKY POINT 3	R	P.E.I. - I.P.-E.	20
189	ROCKY VIEW NO. 44	MD	ALBERTA	17,362
4315	ROCKYFORD	VL	ALBERTA	329
2221	RODDICKTON	T	NFLD. - T.-N.	1,142
4250	RODGERS NO. 133	RM	SASKATCHEWAN	349
2456	RODNEY	VL	ONTARIO	1,007
2076	ROGERSVILLE	VL	N.B.	1,237
1846	ROGERSVILLE	PAR	N.B.	1,463
2528	ROLAND	RM	MANITOBA	974
4043	ROLLET	SD	QUEBEC	403
4652	ROLLING RIVER 67	R	MANITOBA	225
1618	ROLPH, BUCHANAN, WYLIE AND MCKAY	TP	ONTARIO	1,743
3424	ROMAINE 2	R	QUEBEC	583
1525	ROMNEY	TP	ONTARIO	1,869
3515	ROQUEMAURE	SD	QUEBEC	554
4734	ROSALIND	VL	ALBERTA	197
2525	ROSE BLANCHE-HARBOUR LE COU	T	NFLD. - T.-N.	975
3572	ROSE VALLEY	T	SASKATCHEWAN	538
5183	ROSEAU RAPIDS 2A	R	MANITOBA	66
4369	ROSEAU RIVER 2	R	MANITOBA	310
1512	ROSEDALE	RM	MANITOBA	1,886
3602	ROSEDALE NO. 283	RM	SASKATCHEWAN	528
4321	ROSEMARY	VL	ALBERTA	328
435	ROSEMERE	V	QUEBEC	7,778
4394	ROSEMOUNT NO. 378	RM	SASKATCHEWAN	301
1161	ROSETOWN	T	SASKATCHEWAN	2,664
1677	ROSS	TP	ONTARIO	1,683
5206	ROSS HAVEN	SV	ALBERTA	59
3107	ROSSBURN	VL	MANITOBA	696
2932	ROSSBURN	RM	MANITOBA	766
4673	ROSSEAU	VL	ONTARIO	218
1980	ROSSER	RM	MANITOBA	1,326
822	ROSSLAND	C	B.C. - C.-B.	3,967
1731	ROSTHERN	T	SASKATCHEWAN	1,609
1458	ROSTHERN NO. 403	RM	SASKATCHEWAN	1,980
1597	ROTHESAY	T	N.B.	1,764
2199	ROTHESAY	PAR	N.B.	1,156
2534	ROUGEMONT	VL	QUEBEC	972
3905	ROULEAU	T	SASKATCHEWAN	443
3869	ROUND HILL NO. 467	RM	SASKATCHEWAN	452
3385	ROUND VALLEY NO. 410	RM	SASKATCHEWAN	600
192	ROUYN	C	QUEBEC	17,224
527	ROXBORO	V	QUEBEC	6,292
1036	ROXBOROUGH	TP	ONTARIO	3,032
2338	ROXTON	CT	QUEBEC	1,077
2066	ROXTON FALLS	VL	QUEBEC	1,245
5459	RUBY CREEK 2	R	B.C. - C.-B.	11
5369	RUDDLELL	VL	SASKATCHEWAN	27
3640	RUDY NO. 284	RM	SASKATCHEWAN	516
5093	RUMSEY	VL	ALBERTA	87
2459	RUPERT HOUSE	S-E	QUEBEC	1,006
5037	RUSH LAKE	VL	SASKATCHEWAN	101
3629	RUSHOON	COM	NFLD. - T.-N.	520
1691	RUSSELL	T	MANITOBA	1,660
3225	RUSSELL	RM	MANITOBA	653
578	RUSSELL	TP	ONTARIO	5,773
3894	RUTHERFORD AND GEORGE ISLAND	TP	ONTARIO	446
5265	RUTHILDA	VL	SASKATCHEWAN	47
3240	RYCROFT	VL	ALBERTA	649

TABLE 2. CENSUS SUBDIVISIONS IN ALPHABETICAL ORDER, SHOWING POPULATION RANK, CANADA, 1981

TABLEAU 2. SUBDIVISIONS DE RECENSEMENT EN ORDRE ALPHABETIQUE, INDIQUANT LE RANG DE POPULATION, CANADA, 1981

RANK -- RANG	CENSUS SUBDIVISION -- SUBDIVISION DE RECENSEMENT	TYPE -- GENRE	PROVINCE	POPULATION
4015	RYERSON	TP	ONTARIO	412
3759	RYLEY	VL	ALBERTA	483
39	SAANICH	DM	B.C. - C.-B.	78,710
4550	SABASKONG BAY 35D	R	ONTARIO	256
3899	SACHIGO LAKE 85	R	ONTARIO	445
4851	SACHS HARBOUR	SET	N.W.T. - T.N.-O.	161
5482	SACHSA 4	R	B.C. - C.-B.	8
586	SACKVILLE	T	N.B.	5,654
2144	SACKVILLE	PAR	N.B.	1,184
1348	SACRE-COEUR	SD	QUEBEC	2,187
2385	SACRE-COEUR-DE-JESUS	P	QUEBEC	1,047
3178	SACRE-COEUR-DE-JESUS	P	QUEBEC	672
3042	SACRE-COEUR-DE-MARIE, PARTIE SUD	P	QUEBEC	717
1571	SADDLE LAKE 125	R	ALBERTA	1,804
5541	SADDLE ROCK 9	R	B.C. - C.-B.	3
4416	SAGUAY	SD	QUEBEC	293
5443	SAGUENAY, PARTIE RESERVOIR-MANICOUAGAN	UNO	QUEBEC	14
4413	SAGUENAY, PARTIE SAGARD	UNO	QUEBEC	294
4979	SAHHALTKUM 4	R	B.C. - C.-B.	121
1599	SAINT ANDREWS	T	N.B.	1,760
4169	SAINT ANDREWS	PAR	N.B.	370
1499	SAINT CHARLES	PAR	N.B.	1,907
1742	SAINT DAVID	PAR	N.B.	1,593
1369	SAINT GEORGE	PAR	N.B.	2,133
1990	SAINT JAMES	PAR	N.B.	1,317
37	SAINT JOHN	C	N.B.	80,521
1757	SAINT LEONARDS	T	N.B.	1,566
2372	SAINT MARTINS	PAR	N.B.	1,054
1421	SAINT MARY	PAR	N.B.	2,036
5576	SAINT MARY'S 24	R	N.B.	-
1248	SAINT MARYS	PAR	N.B.	2,433
3365	SAINT PATRICK	PAR	N.B.	607
1613	SAINT STEPHEN	PAR	N.B.	1,752
2745	SAINT-ADALBERT	SD	QUEBEC	852
3340	SAINT-ADELME	P	QUEBEC	618
2195	SAINT-ADELPHÉ	P	QUEBEC	1,159
1672	SAINT-ADOLPHE-D'HOWARD	SD	QUEBEC	1,686
3392	SAINT-ADRIEN	SD	QUEBEC	597
1063	SAINT-AGAPIT	SD	QUEBEC	2,954
3358	SAINT-AIME	P	QUEBEC	610
2724	SAINT-AIME-DES-LACS	SD	QUEBEC	861
3144	SAINT-AIME-DU-LAC-DES-ILES	SD	QUEBEC	683
3174	SAINT-ALBAN	VL	QUEBEC	673
3424	SAINT-ALBAN	P	QUEBEC	583
2084	SAINT-ALBERT-DE-WARWICK	P	QUEBEC	1,231
3894	SAINT-ALEXANDRE	VL	QUEBEC	446
1513	SAINT-ALEXANDRE	P	QUEBEC	1,885
1841	SAINT-ALEXANDRE	P	QUEBEC	1,469
4264	SAINT-ALEXANDRE-DES-LACS	P	QUEBEC	346
3763	SAINT-ALEXIS	VL	QUEBEC	482
1225	SAINT-ALEXIS	P	QUEBEC	2,478
3011	SAINT-ALEXIS	P	QUEBEC	733
2643	SAINT-ALEXIS-DE-MATAPEDIA	P	QUEBEC	904
3841	SAINT-ALFRED	SD	QUEBEC	457
2027	SAINT-ALPHONSE	P	QUEBEC	1,282
2579	SAINT-ALPHONSE	SD	QUEBEC	946
1897	SAINT-ALPHONSE-DE-RODRIGUEZ	P	QUEBEC	1,414
775	SAINT-AMABLE	P	QUEBEC	4,268
888	SAINT-AMBROISE	VL	QUEBEC	3,606
1216	SAINT-AMBROISE-DE-KILDARE	P	QUEBEC	2,502
1290	SAINT-ANACLET-DE-LESSARD	P	QUEBEC	2,327
4071	SAINT-ANDRE	P	QUEBEC	396
1705	SAINT-ANDRE	PAR	N.B.	1,642
1995	SAINT-ANDRE-AVELLIN	VL	QUEBEC	1,312
2198	SAINT-ANDRE-AVELLIN	P	QUEBEC	1,157
1540	SAINT-ANDRE-D'ACTON	P	QUEBEC	1,848

TABLE 2. CENSUS SUBDIVISIONS IN ALPHABETICAL ORDER, SHOWING POPULATION RANK, CANADA, 1981

TABLEAU 2. SUBDIVISIONS DE RECENSEMENT EN ORDRE ALPHABETIQUE, INDIQUANT LE RANG DE POPULATION, CANADA, 1981

RANK -- RANG	CENSUS SUBDIVISION -- SUBDIVISION DE RECENSEMENT	TYPE -- GENRE	PROVINCE	POPULATION
2583	SAINT-ANDRE-D'ARGENTEUIL	P	QUEBEC	944
3431	SAINT-ANDRE-DU-LAC-SAINT-JEAN	VL	QUEBEC	582
2016	SAINT-ANDRE-EST	VL	QUEBEC	1,293
1992	SAINT-ANGE-GARDIEN	P	QUEBEC	1,314
1451	SAINT-ANICET	P	QUEBEC	1,987
1570	SAINT-ANSELME	VL	QUEBEC	1,808
1905	SAINT-ANSELME	P	QUEBEC	1,404
2109	SAINT-ANTOINE	VL	N.B.	1,217
477	SAINT-ANTOINE	V	QUEBEC	7,012
4610	SAINT-ANTOINE-DE-L'ISLE-AUX-GRUES	P	QUEBEC	236
3267	SAINT-ANTOINE-DE-LA-BAIE-DU-FEBVRE	P	QUEBEC	640
762	SAINT-ANTOINE-DE-LA-RIVIERE-DU-LOUP	P	QUEBEC	4,329
1254	SAINT-ANTOINE-DE-LAVALTRIE	P	QUEBEC	2,422
3419	SAINT-ANTOINE-DE-PADOUÉ	P	QUEBEC	585
4146	SAINT-ANTOINE-DE-PADOUÉ-DE-KEMPT	P	QUEBEC	378
2528	SAINT-ANTOINE-DE-PONTBRIAND	P	QUEBEC	974
1993	SAINT-ANTOINE-DE-TILLY	P	QUEBEC	1,313
2648	SAINT-ANTOINE-SUR-RICHELIEU	SD	QUEBEC	903
1017	SAINT-ANTONIN	P	QUEBEC	3,075
1117	SAINT-APOLLINAIRE	SD	QUEBEC	2,796
2450	SAINT-ARMAND-OUEST	P	QUEBEC	1,011
2136	SAINT-ARSENE	P	QUEBEC	1,190
636	SAINT-ATHANASE	P	QUEBEC	5,138
3945	SAINT-ATHANASE	SD	QUEBEC	432
1875	SAINT-AUBERT	SD	QUEBEC	1,431
3416	SAINT-AUGUSTIN	P	QUEBEC	586
459	SAINT-AUGUSTIN-DE-DESMAURES	P	QUEBEC	7,401
2875	SAINT-AUGUSTIN-DE-WOBURN	P	QUEBEC	793
2027	SAINT-BARNABE	P	QUEBEC	1,282
2699	SAINT-BARNABE	P	QUEBEC	872
1495	SAINT-BARTHELEMI	P	QUEBEC	1,921
980	SAINT-BASILE	VL	N.B.	3,214
2875	SAINT-BASILE	P	QUEBEC	793
3631	SAINT-BASILE	PAR	N.B.	519
442	SAINT-BASILE-LE-GRAND	V	QUEBEC	7,658
1639	SAINT-BASILE-SUD	VL	QUEBEC	1,719
2416	SAINT-BENJAMIN	SD	QUEBEC	1,027
5185	SAINT-BENOIT-DU-LAC	SD	QUEBEC	65
1376	SAINT-BENOIT-JOSEPH-LABRE	P	QUEBEC	2,122
1850	SAINT-BENOIT-LABRE	P	QUEBEC	1,454
3419	SAINT-BERNARD	VL	QUEBEC	585
1960	SAINT-BERNARD	P	QUEBEC	1,344
3059	SAINT-BERNARD-DE-L'ILE-AUX-COUDRES	SD	QUEBEC	711
1812	SAINT-BERNARD-DE-LACOLLE	P	QUEBEC	1,500
3638	SAINT-BERNARD, PARTIE SUD	P	QUEBEC	517
1709	SAINT-BLAISE	P	QUEBEC	1,640
2277	SAINT-BONAVENTURE	P	QUEBEC	1,107
990	SAINT-BONIFACE-DE-SHAWINIGAN	VL	QUEBEC	3,164
1182	SAINT-BRUNO	VL	QUEBEC	2,580
2234	SAINT-BRUNO-DE-GUIGUES	P	QUEBEC	1,134
154	SAINT-BRUNO-DE-MONTARVILLE	V	QUEBEC	22,880
2587	SAINT-CAJETAN-D'ARMAGH	P	QUEBEC	941
1181	SAINT-CALIXTE	SD	QUEBEC	2,592
3779	SAINT-CAMILLE	CT	QUEBEC	479
2159	SAINT-CAMILLE-DE-LELLIS	P	QUEBEC	1,176
2235	SAINT-CASIMIR	VL	QUEBEC	1,133
3901	SAINT-CASIMIR	P	QUEBEC	444
4202	SAINT-CASIMIR-EST	VL	QUEBEC	362
3020	SAINT-CELESTIN	SD	QUEBEC	728
1070	SAINT-CESAIRE	V	QUEBEC	2,935
1585	SAINT-CESAIRE	P	QUEBEC	1,777
2435	SAINT-CHARLES	VL	QUEBEC	1,019
2400	SAINT-CHARLES	P	QUEBEC	1,038
2250	SAINT-CHARLES-BOROME	P	QUEBEC	1,120
448	SAINT-CHARLES-BORROME	P	QUEBEC	7,571
1919	SAINT-CHARLES-DE-MANDEVILLE	SD	QUEBEC	1,392

TABLE 2. CENSUS SUBDIVISIONS IN ALPHABETICAL ORDER, SHOWING POPULATION RANK, CANADA, 1981

TABLEAU 2. SUBDIVISIONS DE RECENSEMENT EN ORDRE ALPHABETIQUE, INDIQUANT LE RANG DE POPULATION, CANADA, 1981

RANK -- RANG	CENSUS SUBDIVISION -- SUBDIVISION DE RECENSEMENT	TYPE -- GENRE	PROVINCE	POPULATION
4196	SAINT-CHARLES-DES-GRONDINES	VL	QUEBEC	364
4321	SAINT-CHARLES-DES-GRONDINES	P	QUEBEC	328
3810	SAINT-CHARLES-GARNIER	P	QUEBEC	469
4048	SAINT-CHARLES-SUR-RICHELIEU	VL	QUEBEC	401
1623	SAINT-CHRISTOPHE-D'ARTHABASKA	P	QUEBEC	1,734
2438	SAINT-CHRYSOSTOME	VL	QUEBEC	1,018
2469	SAINT-CLAUDE	SD	QUEBEC	1,003
3217	SAINT-CLEMENT	P	QUEBEC	657
3968	SAINT-CLEOPHAS	P	QUEBEC	427
4571	SAINT-CLEOPHAS	P	QUEBEC	249
2292	SAINT-CLET	SD	QUEBEC	1,101
1312	SAINT-COLOMBAN	P	QUEBEC	2,279
1797	SAINT-COME	P	QUEBEC	1,514
1658	SAINT-COME-DE-KENNEBEC	P	QUEBEC	1,699
333	SAINT-CONSTANT	V	QUEBEC	9,938
3614	SAINT-CROIX	PAR	N.B.	525
1628	SAINT-CUTHBERT	P	QUEBEC	1,730
2257	SAINT-CYPRIEN	P	QUEBEC	1,115
2781	SAINT-CYPRIEN	P	QUEBEC	838
2014	SAINT-CYPRIEN	SD	QUEBEC	1,298
2394	SAINT-CYRILLE	VL	QUEBEC	1,041
2581	SAINT-CYRILLE-DE-LESSARD	P	QUEBEC	945
2121	SAINT-DAMASE	VL	QUEBEC	1,203
2208	SAINT-DAMASE	P	QUEBEC	1,151
3739	SAINT-DAMASE	P	QUEBEC	489
2983	SAINT-DAMASE-DE-L'ISLET	SD	QUEBEC	741
2078	SAINT-DAMIEN	P	QUEBEC	1,236
1370	SAINT-DAMIEN-DE-BUCKLAND	P	QUEBEC	2,132
2408	SAINT-DAVID	P	QUEBEC	1,033
1519	SAINT-DAVID-DE-FALARDEAU	SD	QUEBEC	1,876
611	SAINT-DAVID-DE-L'AUBERIVIERE	V	QUEBEC	5,380
2724	SAINT-DENIS	VL	QUEBEC	861
2232	SAINT-DENIS	P	QUEBEC	1,135
3592	SAINT-DENIS	P	QUEBEC	532
1681	SAINT-DENIS-DE-BROMPTON	P	QUEBEC	1,676
3657	SAINT-DIDACE	P	QUEBEC	512
1405	SAINT-DOMINIQUE	VL	QUEBEC	2,068
3583	SAINT-DOMINIQUE-DU-ROSAIRE	SD	QUEBEC	533
2772	SAINT-DONAT	P	QUEBEC	841
1129	SAINT-DONAT	SD	QUEBEC	2,754
965	SAINT-DUNSTAN-DU-LAC-BEAUPORT	P	QUEBEC	3,285
3459	SAINT-EDMOND	SD	QUEBEC	573
4579	SAINT-EDMOND	SD	QUEBEC	248
3505	SAINT-EDMOND-DE-GRANTHAM	P	QUEBEC	558
2169	SAINT-EDOUARD	P	QUEBEC	1,170
3137	SAINT-EDOUARD	SD	QUEBEC	686
2949	SAINT-EDOUARD-DE-FABRE	P	QUEBEC	758
1949	SAINT-EDOUARD-DE-FRAMPTON	P	QUEBEC	1,363
1912	SAINT-EDOUARD-DE-LOTBINIERE	P	QUEBEC	1,398
2335	SAINT-ELIE	P	QUEBEC	1,078
996	SAINT-ELIE-D'ORFORD	P	QUEBEC	3,152
3772	SAINT-ELOI	P	QUEBEC	480
4353	SAINT-ELPHEGE	P	QUEBEC	315
2979	SAINT-ELZEAR	VL	QUEBEC	743
3349	SAINT-ELZEAR	SD	QUEBEC	614
4041	SAINT-ELZEAR	SD	QUEBEC	404
3494	SAINT-ELZEAR-DE-BEAUCE	SD	QUEBEC	562
629	SAINT-EMILE	VL	QUEBEC	5,216
2978	SAINT-EPHREM-D'UPTON	P	QUEBEC	744
2125	SAINT-EPHREM-DE-BEAUCE	P	QUEBEC	1,200
2531	SAINT-EPHREM-DE-TRING	VL	QUEBEC	973
2301	SAINT-EPIPHANE	P	QUEBEC	1,098
1569	SAINT-ESPRIT	P	QUEBEC	1,809
712	SAINT-ETIENNE	SD	QUEBEC	4,631
2832	SAINT-ETIENNE-DE-BEAUHARNOIS	SD	QUEBEC	813
1539	SAINT-ETIENNE-DE-BEAUMONT	P	QUEBEC	1,849

TABLE 2. CENSUS SUBDIVISIONS IN ALPHABETICAL ORDER, SHOWING POPULATION RANK, CANADA, 1981

TABLEAU 2. SUBDIVISIONS DE RECENSEMENT EN ORDRE ALPHABETIQUE, INDIQUANT LE RANG DE POPULATION, CANADA, 1981

RANK -- RANG	CENSUS SUBDIVISION -- SUBDIVISION DE RECENSEMENT	TYPE -- GENRE	PROVINCE	POPULATION
4459	SAINT-ETIENNE-DE-BOLTON	SD	QUEBEC	281
1046	SAINT-ETIENNE-DES-GRES	P	QUEBEC	3,005
1978	SAINT-EUGENE	P	QUEBEC	1,327
2562	SAINT-EUGENE	SD	QUEBEC	953
3122	SAINT-EUGENE	SD	QUEBEC	689
3676	SAINT-EUGENE-DE-GUIGUES	SD	QUEBEC	506
3385	SAINT-EUGENE-DE-LADRIERE	P	QUEBEC	600
3299	SAINT-EUSEBE	P	QUEBEC	628
120	SAINT-EUSTACHE	V	QUEBEC	29,716
3075	SAINT-EVARISTE-DE-FORSYTH	SD	QUEBEC	708
1398	SAINT-FABIEN	P	QUEBEC	2,084
2350	SAINT-FABIEN-DE-PANET	P	QUEBEC	1,067
2379	SAINT-FAUSTIN	SD	QUEBEC	1,051
370	SAINT-FELICIEN	V	QUEBEC	9,058
2612	SAINT-FELIX-DE-DALQUIER	SD	QUEBEC	927
1848	SAINT-FELIX-DE-VALOIS	VL	QUEBEC	1,462
1103	SAINT-FELIX-DE-VALOIS	P	QUEBEC	2,846
407	SAINT-FELIX-DU-CAP-ROUGE	P	QUEBEC	8,492
1603	SAINT-FERREOL-LES-NEIGES	SD	QUEBEC	1,758
2401	SAINT-FIDELE-DE-MONT-MURRAY	P	QUEBEC	1,037
5512	SAINT-FIDELE-DE-RISTIGOUCHE	SD	QUEBEC	5
3979	SAINT-FIRMIN	SD	QUEBEC	424
3005	SAINT-FLAVIEN	VL	QUEBEC	734
3051	SAINT-FLAVIEN	P	QUEBEC	714
4283	SAINT-FORTUNAT	SD	QUEBEC	339
2722	SAINT-FRANCOIS	PAR	N.B.	862
2643	SAINT-FRANCOIS-D'ASSISE	P	QUEBEC	904
2368	SAINT-FRANCOIS-DE-BEAUCE	SD	QUEBEC	1,057
2956	SAINT-FRANCOIS-DE-MADAWASKA	VL	N.B.	753
2797	SAINT-FRANCOIS-DE-PABOS	SD	QUEBEC	832
2799	SAINT-FRANCOIS-DE-SALES	SD	QUEBEC	831
1548	SAINT-FRANCOIS-DE-SALES-DE-LA-RIVIERE-DU-SUD	P	QUEBEC	1,833
2584	SAINT-FRANCOIS-DU-LAC	VL	QUEBEC	942
2628	SAINT-FRANCOIS-DU-LAC	P	QUEBEC	920
2523	SAINT-FRANCOIS-OUEST	SD	QUEBEC	976
2551	SAINT-FRANCOIS-XAVIER-DE-BATISCAN	P	QUEBEC	961
1645	SAINT-FRANCOIS-XAVIER-DE-BROMPTON	P	QUEBEC	1,706
2628	SAINT-FRANCOIS-XAVIER-DE-LA-PETITE-RIVIERE	P	QUEBEC	920
3986	SAINT-FRANCOIS-XAVIER-DE-VIGER	SD	QUEBEC	422
2710	SAINT-FRANCOIS-XAVIER-DES-HAUTEURS	P	QUEBEC	869
3645	SAINT-FRANCOIS, ILE ORLEANS	P	QUEBEC	515
2423	SAINT-FREDERIC	P	QUEBEC	1,023
1376	SAINT-FULGENCE	SD	QUEBEC	2,122
992	SAINT-GABRIEL	V	QUEBEC	3,161
2910	SAINT-GABRIEL	P	QUEBEC	779
1555	SAINT-GABRIEL-DE-BRANDON	P	QUEBEC	1,824
1157	SAINT-GABRIEL-DE-VALCARTIER	SD	QUEBEC	2,670
2304	SAINT-GABRIEL-LALLEMANT	SD	QUEBEC	1,096
4665	SAINT-GABRIEL-OUEST	SD	QUEBEC	220
1754	SAINT-GEDEON	VL	QUEBEC	1,569
3299	SAINT-GEDEON	P	QUEBEC	628
1667	SAINT-GEDEON	SD	QUEBEC	1,690
948	SAINT-GEORGES	VL	QUEBEC	3,344
319	SAINT-GEORGES	V	QUEBEC	10,342
2193	SAINT-GEORGES-DE-CACOUNA	VL	QUEBEC	1,160
2988	SAINT-GEORGES-DE-CACOUNA	P	QUEBEC	740
3405	SAINT-GEORGES-DE-CLARENCEVILLE	SD	QUEBEC	591
4376	SAINT-GEORGES-DE-WINDSOR	VL	QUEBEC	307
3165	SAINT-GEORGES-DE-WINDSOR	CT	QUEBEC	677
1409	SAINT-GEORGES-EST	P	QUEBEC	2,058
513	SAINT-GEORGES-OUEST	V	QUEBEC	6,378
3548	SAINT-GERARD	VL	QUEBEC	544
1642	SAINT-GERARD-DES-LAURENTIDES	P	QUEBEC	1,714
1275	SAINT-GERARD-MAGELLA	P	QUEBEC	2,360
4314	SAINT-GERARD-MAJELLA	P	QUEBEC	330
4214	SAINT-GERMAIN	P	QUEBEC	359

TABLE 2. CENSUS SUBDIVISIONS IN ALPHABETICAL ORDER, SHOWING POPULATION RANK, CANADA, 1981

TABLEAU 2. SUBDIVISIONS DE RECENSEMENT EN ORDRE ALPHABETIQUE, INDIQUANT LE RANG DE POPULATION, CANADA, 1981

RANK -- RANG	CENSUS SUBDIVISION -- SUBDIVISION DE RECENSEMENT	TYPE -- GENRE	PROVINCE	POPULATION
1939	SAINT-GERMAIN-DE-GRANTHAM	VL	QUEBEC	1,373
1738	SAINT-GERMAIN-DE-GRANTHAM	P	QUEBEC	1,597
4360	SAINT-GILBERT	P	QUEBEC	312
1664	SAINT-GILLES	P	QUEBEC	1,692
3798	SAINT-GODARD-DE-LEJEUNE	SD	QUEBEC	474
3185	SAINT-GODEFROY	CT	QUEBEC	670
3275	SAINT-GREGOIRE-DE-GREENLAY	VL	QUEBEC	637
1580	SAINT-GREGOIRE-LE-GRAND	P	QUEBEC	1,790
2801	SAINT-GUILLAUME	VL	QUEBEC	830
2638	SAINT-GUILLAUME	P	QUEBEC	908
1646	SAINT-GUILLAUME-DE-GRANADA	SD	QUEBEC	1,705
4703	SAINT-GUY	SD	QUEBEC	205
835	SAINT-HENRI	SD	QUEBEC	3,908
2991	SAINT-HENRI-DE-TAILLON	SD	QUEBEC	738
4875	SAINT-HERMENEGILDE	VL	QUEBEC	151
4223	SAINT-HERMENEGILDE	SD	QUEBEC	355
3825	SAINT-HILAIRE	PAR	N.B.	462
4901	SAINT-HILAIRE-DE-DORSET	P	QUEBEC	142
2157	SAINT-HILARION	P	QUEBEC	1,178
890	SAINT-HIPPOLYTE	P	QUEBEC	3,597
2765	SAINT-HONORE	P	QUEBEC	845
944	SAINT-HONORE	SD	QUEBEC	3,362
2540	SAINT-HONORE	SD	QUEBEC	968
62	SAINT-HUBERT	V	QUEBEC	60,573
1860	SAINT-HUBERT	P	QUEBEC	1,445
3894	SAINT-HUGUES	VL	QUEBEC	446
2846	SAINT-HUGUES	P	QUEBEC	808
92	SAINT-HYACINTHE	V	QUEBEC	38,246
2344	SAINT-HYACINTHE-LE-CONFESSEUR	P	QUEBEC	1,071
1613	SAINT-IGNACE-DE-LOYOLA	P	QUEBEC	1,752
2898	SAINT-IGNACE-DE-STANBRIDGE	P	QUEBEC	784
1488	SAINT-IGNACE-DU-COTEAU-DU-LAC	P	QUEBEC	1,934
3205	SAINT-IRENEE	P	QUEBEC	861
2837	SAINT-ISIDORE	VL	QUEBEC	811
1329	SAINT-ISIDORE	P	QUEBEC	2,234
1690	SAINT-ISIDORE	P	QUEBEC	1,662
1194	SAINT-ISIDORE	PAR	N.B.	2,546
3161	SAINT-ISIDORE-D' AUCKLAND	SD	QUEBEC	679
1304	SAINT-JACQUES	VL	N.B.	2,297
1358	SAINT-JACQUES	VL	QUEBEC	2,152
1747	SAINT-JACQUES	P	QUEBEC	1,580
1978	SAINT-JACQUES	PAR	N.B.	1,327
2261	SAINT-JACQUES-DE-DUPUY	SD	QUEBEC	1,114
4571	SAINT-JACQUES-DE-HORTON	SD	QUEBEC	249
2913	SAINT-JACQUES-DE-LEEDS	SD	QUEBEC	778
3334	SAINT-JACQUES-DE-PARISVILLE	P	QUEBEC	620
2730	SAINT-JACQUES-LE-MAJEUR-DE-CAUSAPSCAL	P	QUEBEC	858
4797	SAINT-JACQUES-LE-MAJEUR-DE-WOLFESTOWN	P	QUEBEC	175
2121	SAINT-JACQUES-LE-MINEUR	P	QUEBEC	1,203
4165	SAINT-JANVIER	P	QUEBEC	371
2420	SAINT-JANVIER-DE-JOLY	SD	QUEBEC	1,025
1831	SAINT-JEAN	CT	QUEBEC	1,478
1138	SAINT-JEAN-BAPTISTE	P	QUEBEC	2,726
2191	SAINT-JEAN-BAPTISTE	SD	QUEBEC	1,161
3033	SAINT-JEAN-BAPTISTE-DE-L'ISLE-VERTE	SD	QUEBEC	721
1302	SAINT-JEAN-BAPTISTE-DE-NICOLET	P	QUEBEC	2,301
3150	SAINT-JEAN-BAPTISTE-VIANNEY	P	QUEBEC	681
479	SAINT-JEAN-CHRYSOSTOME	V	QUEBEC	6,930
1790	SAINT-JEAN-CHRYSOSTOME	P	QUEBEC	1,523
946	SAINT-JEAN-DE-BOISCHATEL	VL	QUEBEC	3,345
3835	SAINT-JEAN-DE-BREBEUF	SD	QUEBEC	460
4646	SAINT-JEAN-DE-CHERBOURG	P	QUEBEC	227
1455	SAINT-JEAN-DE-DIEU	P	QUEBEC	1,985
1368	SAINT-JEAN-DE-DIEU	SD	QUEBEC	2,136
3165	SAINT-JEAN-DE-LA-LANDE	P	QUEBEC	677
3997	SAINT-JEAN-DE-LA-LANDE	SD	QUEBEC	417

TABLE 2. CENSUS SUBDIVISIONS IN ALPHABETICAL ORDER, SHOWING POPULATION RANK, CANADA, 1981

TABLEAU 2. SUBDIVISIONS DE RECENSEMENT EN ORDRE ALPHABETIQUE, INDIQUANT LE RANG DE POPULATION, CANADA, 1981

RANK -- RANG	CENSUS SUBDIVISION -- SUBDIVISION DE RECENSEMENT	TYPE -- GENRE	PROVINCE	POPULATION
1206	SAINT-JEAN-DE-MATHA	P	QUEBEC	2,515
3512	SAINT-JEAN-DES-PILES	SD	QUEBEC	555
931	SAINT-JEAN-PORT-JOLI	SD	QUEBEC	3,420
104	SAINT-JEAN-SUR-RICHELIEU	V	QUEBEC	35,640
2769	SAINT-JEAN, ILE ORLEANS	P	QUEBEC	842
141	SAINT-JEROME	C	QUEBEC	25,123
2225	SAINT-JEROME-DE-MATANE	P	QUEBEC	1,140
1822	SAINT-JOACHIM	P	QUEBEC	1,489
3697	SAINT-JOACHIM-DE-COURVAL	P	QUEBEC	500
2328	SAINT-JOACHIM-DE-SHEFFORD	P	QUEBEC	1,083
1598	SAINT-JOACHIM-DE-TOURELLE	P	QUEBEC	1,762
3295	SAINT-JOSEPH	VL	N.B.	630
1871	SAINT-JOSEPH	PAR	N.B.	1,439
979	SAINT-JOSEPH-DE-BEAUCE	V	QUEBEC	3,216
2277	SAINT-JOSEPH-DE-BEAUCE	P	QUEBEC	1,107
3597	SAINT-JOSEPH-DE-BLANDFORD	P	QUEBEC	530
3475	SAINT-JOSEPH-DE-CLERICY	SD	QUEBEC	568
1395	SAINT-JOSEPH-DE-COLERAIN	SD	QUEBEC	2,095
4084	SAINT-JOSEPH-DE-DESCHAMBAULT	P	QUEBEC	393
4660	SAINT-JOSEPH-DE-HAM-SUD	P	QUEBEC	222
3795	SAINT-JOSEPH-DE-KAMOURASKA	P	QUEBEC	476
4214	SAINT-JOSEPH-DE-LA-BAIE-DU-FEBVRE	SD	QUEBEC	359
3031	SAINT-JOSEPH-DE-LA-POINTE-DE-LEVY	P	QUEBEC	722
4580	SAINT-JOSEPH-DE-LA-RIVE	VL	QUEBEC	247
1964	SAINT-JOSEPH-DE-LANDRAIE	P	QUEBEC	1,343
3672	SAINT-JOSEPH-DE-LEPAGE	P	QUEBEC	507
2078	SAINT-JOSEPH-DE-MASKINONGE	P	QUEBEC	1,236
1197	SAINT-JOSEPH-DE-SOREL	V	QUEBEC	2,545
1279	SAINT-JOSEPH-DE-SOULANGES	P	QUEBEC	2,349
3884	SAINT-JOSEPH-DES-ERABLES	SD	QUEBEC	448
1319	SAINT-JOSEPH-DU-LAC	P	QUEBEC	2,272
850	SAINT-JOVITE	VL	QUEBEC	3,841
2307	SAINT-JOVITE	P	QUEBEC	1,095
2257	SAINT-JUDE	P	QUEBEC	1,115
3352	SAINT-JULES	P	QUEBEC	613
4005	SAINT-JULES	SD	QUEBEC	414
4202	SAINT-JULIEN	P	QUEBEC	362
2474	SAINT-JUSTE-DE-BRETENIERES	SD	QUEBEC	1,001
2947	SAINT-JUSTE-DU-LAC	SD	QUEBEC	759
2063	SAINT-JUSTIN	P	QUEBEC	1,248
159	SAINT-LAMBERT	V	QUEBEC	20,557
4133	SAINT-LAMBERT	P	QUEBEC	381
982	SAINT-LAMBERT-DE-LAUZON	P	QUEBEC	3,202
54	SAINT-LAURENT	V	QUEBEC	65,900
3856	SAINT-LAURENT	SD	QUEBEC	454
1905	SAINT-LAURENT, ILE ORLEANS	P	QUEBEC	1,404
788	SAINT-LAZARE	P	QUEBEC	4,219
2019	SAINT-LAZARE	P	QUEBEC	1,292
3655	SAINT-LEANDRE	P	QUEBEC	513
1888	SAINT-LEON-DE-STANDON	P	QUEBEC	1,424
1969	SAINT-LEON-LE-GRAND	P	QUEBEC	1,335
2366	SAINT-LEON-LE-GRAND	P	QUEBEC	1,058
38	SAINT-LEONARD	V	QUEBEC	79,429
2152	SAINT-LEONARD	SD	QUEBEC	1,181
2608	SAINT-LEONARD	PAR	N.B.	928
2487	SAINT-LEONARD-D'ASTON	VL	QUEBEC	992
2362	SAINT-LEONARD-DE-PORTNEUF	SD	QUEBEC	1,059
2974	SAINT-LIBOIRE	VL	QUEBEC	746
2208	SAINT-LIBOIRE	P	QUEBEC	1,151
2055	SAINT-LIGUORI	P	QUEBEC	1,255
660	SAINT-LIN	P	QUEBEC	4,953
3042	SAINT-LOUIS	P	QUEBEC	717
1493	SAINT-LOUIS	PAR	N.B.	1,924
3087	SAINT-LOUIS-DE-BLANDFORD	P	QUEBEC	704
644	SAINT-LOUIS-DE-FRANCE	P	QUEBEC	5,078
1932	SAINT-LOUIS-DE-GONZAGUE	P	QUEBEC	1,378

TABLE 2. CENSUS SUBDIVISIONS IN ALPHABETICAL ORDER, SHOWING POPULATION RANK, CANADA, 1981

TABLEAU 2. SUBDIVISIONS DE RECENSEMENT EN ORDRE ALPHABETIQUE, INDIQUANT LE RANG DE POPULATION, CANADA, 1981

RANK -- RANG	CENSUS SUBDIVISION -- SUBDIVISION DE RECENSEMENT	TYPE -- GENRE	PROVINCE	POPULATION
3493	SAINT-LOUIS-DE-GONZAGUE	SD	QUEBEC	563
4171	SAINT-LOUIS-DE-KAMOURASKA	P	QUEBEC	369
2178	SAINT-LOUIS-DE-KENT	VL	N.B.	1,166
3679	SAINT-LOUIS-DE-L'ISLE-AUX-COUDRES	P	QUEBEC	505
929	SAINT-LOUIS-DE-PINTENDRE	P	QUEBEC	3,422
231	SAINT-LOUIS-DE-TERREBONNE	P	QUEBEC	14,172
1809	SAINT-LOUIS-DU-HA! HA!	P	QUEBEC	1,502
987	SAINT-LUC	V	QUEBEC	8,815
2674	SAINT-LUC	P	QUEBEC	887
3296	SAINT-LUC	P	QUEBEC	629
3368	SAINT-LUC	P	QUEBEC	605
2781	SAINT-LUCIEN	P	QUEBEC	838
4637	SAINT-LUDGER	VL	QUEBEC	229
2901	SAINT-LUDGER-DE-MILOT	SD	QUEBEC	783
2538	SAINT-MAGLOIRE-DE-BELLECHASSE	SD	QUEBEC	969
2748	SAINT-MAJRIQUE-DE-GRANTHAM	P	QUEBEC	851
2044	SAINT-MALACHIE	P	QUEBEC	1,265
1381	SAINT-MALACHIE-D'ORMSTOWN	P	QUEBEC	2,116
3983	SAINT-MALO	SD	QUEBEC	423
3583	SAINT-MARC-DE-FIGUERY	P	QUEBEC	533
1113	SAINT-MARC-DES-CARRIERES	VL	QUEBEC	2,822
3337	SAINT-MARC-DU-LAC-LONG	P	QUEBEC	619
1775	SAINT-MARC-SUR-RICHELIEU	P	QUEBEC	1,545
3205	SAINT-MARCEL	P	QUEBEC	661
3240	SAINT-MARCEL	SD	QUEBEC	649
4228	SAINT-MARCELLIN	P	QUEBEC	353
1222	SAINT-MARTIN	P	QUEBEC	2,493
1074	SAINT-MATHIAS	P	QUEBEC	2,929
2639	SAINT-MATHIEU	P	QUEBEC	907
3530	SAINT-MATHIEU	P	QUEBEC	549
1786	SAINT-MATHIEU	SD	QUEBEC	1,532
1783	SAINT-MATHIEU-DE-BELDEIL	P	QUEBEC	1,535
4279	SAINT-MATHIEU-DE-DIXVILLE	SD	QUEBEC	341
3193	SAINT-MATHIEU-DE-RIOUX	P	QUEBEC	667
1397	SAINT-AURICE	P	QUEBEC	2,089
5576	SAINT-AURICE, PARTIE LAC-KEMPT	UND	QUEBEC	-
1575	SAINT-MAXIME-DU-MONT-LOUIS	SD	QUEBEC	1,797
4041	SAINT-MEDARD	SD	QUEBEC	404
2265	SAINT-METHODE	SD	QUEBEC	1,113
1698	SAINT-METHODE-DE-FRONTENAC	SD	QUEBEC	1,652
1578	SAINT-MICHEL	P	QUEBEC	1,792
1599	SAINT-MICHEL	P	QUEBEC	1,760
2413	SAINT-MICHEL-D'YAMASKA	P	QUEBEC	1,030
2240	SAINT-MICHEL-DE-ROUGEMONT	P	QUEBEC	1,127
1472	SAINT-MICHEL-DES-SAINTS	SD	QUEBEC	1,961
1830	SAINT-MICHEL-DU-SQUATEC	P	QUEBEC	1,479
2926	SAINT-MODESTE	P	QUEBEC	771
3122	SAINT-MOISE	P	QUEBEC	689
1464	SAINT-NARCISSE	P	QUEBEC	1,970
2421	SAINT-NARCISSE-DE-BEAURIVAGE	P	QUEBEC	1,024
2444	SAINT-NARCISSE-DE-RIMOUSKI	P	QUEBEC	1,015
2620	SAINT-NAZAIRE-D'ACTON	P	QUEBEC	925
4100	SAINT-NAZAIRE-DE-DORCHESTER	P	QUEBEC	389
2537	SAINT-NEREE	P	QUEBEC	970
606	SAINT-NICEPHORE	SD	QUEBEC	5,481
646	SAINT-NICOLAS	V	QUEBEC	5,074
5576	SAINT-NIL	SD	QUEBEC	-
3194	SAINT-NOEL	VL	QUEBEC	666
2557	SAINT-NORBERT	P	QUEBEC	957
3583	SAINT-NORBERT-D'ARTHABASKA	P	QUEBEC	533
3402	SAINT-NORBERT-DE-MONT-BRUN	SD	QUEBEC	592
2514	SAINT-OCTAVE-DE-DOSQUET	P	QUEBEC	979
3042	SAINT-OCTAVE-DE-METIS	P	QUEBEC	717
1770	SAINT-ODILON-DE-CRANBOURNE	P	QUEBEC	1,556
2041	SAINT-OMER	P	QUEBEC	1,267
3759	SAINT-OMER	SD	QUEBEC	483

TABLE 2. CENSUS SUBDIVISIONS IN ALPHABETICAL ORDER, SHOWING POPULATION RANK, CANADA, 1981

TABLEAU 2. SUBDIVISIONS DE RECENSEMENT EN ORDRE ALPHABETIQUE, INDIQUANT LE RANG DE POPULATION, CANADA, 1981

RANK -- RANG	CENSUS SUBDIVISION -- SUBDIVISION DE RECENSEMENT	TYPE -- GENRE	PROVINCE	POPULATION
3213	SAINT-ONESIME-D'IXWORTH	P	QUEBEC	659
3315	SAINT-OURS	V	QUEBEC	625
2309	SAINT-OURS	P	QUEBEC	1,094
1446	SAINT-PACOME	SD	QUEBEC	1,996
927	SAINT-PAMPHILE	V	QUEBEC	3,428
1127	SAINT-PASCAL	V	QUEBEC	2,763
1951	SAINT-PASCAL	SD	QUEBEC	1,360
3789	SAINT-PATRICE-DE-BEAURIVAGE	VL	QUEBEC	477
3323	SAINT-PATRICE-DE-BEAURIVAGE	P	QUEBEC	623
1085	SAINT-PATRICE-DE-LA-RIVIERE-DU-LOUP	P	QUEBEC	2,881
1446	SAINT-PATRICE-DE-SHERRINGTON	P	QUEBEC	1,996
945	SAINT-PAUL	SD	QUEBEC	3,355
2348	SAINT-PAUL	PAR	N.B.	1,069
1188	SAINT-PAUL-D'ABBOTSFORD	P	QUEBEC	2,569
1985	SAINT-PAUL-DE-CHATEAUGUAY	SD	QUEBEC	1,321
1921	SAINT-PAUL-DE-L'ILE-AUX-NOIX	P	QUEBEC	1,387
3505	SAINT-PAUL-DE-LA-CROIX	P	QUEBEC	558
2687	SAINT-PAUL-DU-NORD	SD	QUEBEC	879
3200	SAINT-PAULIN	VL	QUEBEC	663
2866	SAINT-PAULIN	P	QUEBEC	797
5576	SAINT-PAULIN-DALIBAIRE	P	QUEBEC	-
2599	SAINT-PHILEMON	P	QUEBEC	936
4077	SAINT-PHILIBERT	SD	QUEBEC	394
989	SAINT-PHILIPPE	P	QUEBEC	3,169
2501	SAINT-PHILIPPE-DE-NERI	P	QUEBEC	985
1630	SAINT-PIE	VL	QUEBEC	1,725
1350	SAINT-PIE	P	QUEBEC	2,176
3436	SAINT-PIE-DE-GUIRE	P	QUEBEC	580
4054	SAINT-PIERRE	VL	QUEBEC	400
620	SAINT-PIERRE	V	QUEBEC	5,305
3548	SAINT-PIERRE-BAPTISTE	P	QUEBEC	544
2388	SAINT-PIERRE-DE-BROUGHTON	SD	QUEBEC	1,046
2303	SAINT-PIERRE-DE-LA-RIVIERE-DU-SUD	P	QUEBEC	1,097
4604	SAINT-PIERRE-DE-LAMY	SD	QUEBEC	238
693	SAINT-PIERRE-DE-SDREL	P	QUEBEC	4,771
3234	SAINT-PIERRE-DE-VERONNE-A-PIKE-RIVER	SD	QUEBEC	651
3905	SAINT-PIERRE-DU-LAC	P	QUEBEC	443
2760	SAINT-PIERRE-LES-BECQUETS	P	QUEBEC	846
1688	SAINT-PIERRE, ILE ORLEANS	P	QUEBEC	1,666
4471	SAINT-PLACIDE	VL	QUEBEC	278
2715	SAINT-PLACIDE	P	QUEBEC	867
2380	SAINT-PLACIDE-DE-BEARN	SD	QUEBEC	1,050
3379	SAINT-POLYCARPE	VL	QUEBEC	602
2519	SAINT-POLYCARPE	P	QUEBEC	977
1204	SAINT-PRIME	VL	QUEBEC	2,522
3200	SAINT-PROSPER	P	QUEBEC	663
882	SAINT-PROSPER	SD	QUEBEC	3,637
1287	SAINT-QUENTIN	VL	N.B.	2,334
1859	SAINT-QUENTIN	PAR	N.B.	1,446
1959	SAINT-RAPHAEL	VL	QUEBEC	1,346
2494	SAINT-RAPHAEL	P	QUEBEC	990
3851	SAINT-RAPHAEL-D'ALBERTVILLE	P	QUEBEC	455
499	SAINT-RAPHAEL-DE-L'ILE-BIZARD	P	QUEBEC	6,558
4588	SAINT-RAPHAEL, PARTIE SUD	P	QUEBEC	244
889	SAINT-RAYMOND	V	QUEBEC	3,605
830	SAINT-RAYMOND	P	QUEBEC	3,925
735	SAINT-REDEMPTEUR	VL	QUEBEC	4,463
1942	SAINT-REGIS AKWESASNE 15	R	QUEBEC	1,370
635	SAINT-REMI	V	QUEBEC	5,146
1850	SAINT-REMI	P	QUEBEC	1,454
3819	SAINT-REMI-DE-TINGWICK	P	QUEBEC	466
3565	SAINT-RENE	P	QUEBEC	540
2261	SAINT-RENE-DE-MATANE	P	QUEBEC	1,114
1552	SAINT-ROBERT	P	QUEBEC	1,828
3082	SAINT-ROBERT-BELLARMIN	SD	QUEBEC	705
925	SAINT-ROCH-DE-L'ACHIGAN	P	QUEBEC	3,436

TABLE 2. CENSUS SUBDIVISIONS IN ALPHABETICAL ORDER, SHOWING POPULATION RANK, CANADA, 1981

TABLEAU 2. SUBDIVISIONS DE RECENSEMENT EN ORDRE ALPHABETIQUE, INDIQUANT LE RANG DE POPULATION, CANADA, 1981

RANK -- RANG	CENSUS SUBDIVISION -- SUBDIVISION DE RECENSEMENT	TYPE -- GENRE	PROVINCE	POPULATION
4365	SAINT-ROCH-DE-MEKINAC	P	QUEBEC	311
1700	SAINT-ROCH-DE-RICHELIEU	P	QUEBEC	1,650
2271	SAINT-ROCH-DES-AULNETS	SD	QUEBEC	1,109
4098	SAINT-ROCH-QUEST	SD	QUEBEC	390
3190	SAINT-ROMAIN	SD	QUEBEC	668
337	SAINT-ROMUALD-D'ETCHEMIN	C	QUEBEC	9,849
3026	SAINT-ROSAIRE	P	QUEBEC	724
3267	SAINT-SAMUEL	P	QUEBEC	640
1856	SAINT-SAUVEUR	P	QUEBEC	1,449
1280	SAINT-SAUVEUR-DES-MONTS	VL	QUEBEC	2,348
2863	SAINT-SEBASTIEN	P	QUEBEC	800
2892	SAINT-SEBASTIEN	SD	QUEBEC	787
4074	SAINT-SEVERE	P	QUEBEC	395
2350	SAINT-SEVERIN	P	QUEBEC	1,067
4315	SAINT-SEVERIN	P	QUEBEC	329
2205	SAINT-SIMEON	VL	QUEBEC	1,152
1921	SAINT-SIMEON	P	QUEBEC	1,387
3363	SAINT-SIMEON	P	QUEBEC	608
2159	SAINT-SIMON	P	QUEBEC	1,176
3379	SAINT-SIMON	P	QUEBEC	602
3989	SAINT-SIMON-LES-MINES	SD	QUEBEC	421
3940	SAINT-SIXTE	SD	QUEBEC	433
1865	SAINT-STANISLAS	SD	QUEBEC	1,443
4137	SAINT-STANISLAS	SD	QUEBEC	380
1884	SAINT-STANISLAS-DE-KOSTKA	P	QUEBEC	1,426
1565	SAINT-SULPICE	P	QUEBEC	1,812
2459	SAINT-SYLVERE	SD	QUEBEC	1,006
4120	SAINT-SYLVESTRE	VL	QUEBEC	383
3296	SAINT-SYLVESTRE	P	QUEBEC	629
2850	SAINT-TELESPHORE	P	QUEBEC	806
3077	SAINT-THARCISIUS	P	QUEBEC	706
1785	SAINT-THEODORE-D'ACTON	P	QUEBEC	1,534
1308	SAINT-THEOPHILE	P	QUEBEC	2,289
2459	SAINT-THEOPHILE	SD	QUEBEC	1,006
1197	SAINT-THOMAS	P	QUEBEC	2,545
1079	SAINT-THOMAS-D'AQUIN	P	QUEBEC	2,907
5576	SAINT-THOMAS-DE-CHERBOURG	P	QUEBEC	-
3224	SAINT-THOMAS-DE-PIERREVILLE	P	QUEBEC	654
2459	SAINT-THOMAS-DIDYME	SD	QUEBEC	1,006
4018	SAINT-THURIBE	P	QUEBEC	410
1386	SAINT-TIMOTHEE	VL	QUEBEC	2,113
690	SAINT-TIMOTHEE	P	QUEBEC	4,790
2301	SAINT-TIMOTHEE	P	QUEBEC	1,098
1038	SAINT-TITE	V	QUEBEC	3,031
1921	SAINT-TITE	P	QUEBEC	1,387
1655	SAINT-TITE-DES-CAPS	SD	QUEBEC	1,700
1733	SAINT-UBALDE	SD	QUEBEC	1,605
2878	SAINT-ULRIC	VL	QUEBEC	792
2850	SAINT-ULRIC-DE-MATANE	P	QUEBEC	806
1596	SAINT-URBAIN	P	QUEBEC	1,765
2193	SAINT-URBAIN-PREMIER	P	QUEBEC	1,160
3475	SAINT-VALENTIN	P	QUEBEC	568
2117	SAINT-VALERE	SD	QUEBEC	1,208
2927	SAINT-VALERIEN	P	QUEBEC	770
1689	SAINT-VALERIEN-DE-MILTON	CT	QUEBEC	1,665
3739	SAINT-VALLIER	VL	QUEBEC	489
2983	SAINT-VALLIER	P	QUEBEC	741
4975	SAINT-VENANT-DE-HEREFORD	P	QUEBEC	122
4774	SAINT-VIATEUR	P	QUEBEC	184
2288	SAINT-VICTOR	VL	QUEBEC	1,104
2086	SAINT-VICTOR-DE-TRING	SD	QUEBEC	1,229
4025	SAINT-WENCESLAS	VL	QUEBEC	408
2758	SAINT-WENCESLAS	SD	QUEBEC	847
2025	SAINT-ZACHARIE	VL	QUEBEC	1,284
2257	SAINT-ZACHARIE	SD	QUEBEC	1,115
2743	SAINT-ZENON	P	QUEBEC	853

TABLE 2. CENSUS SUBDIVISIONS IN ALPHABETICAL ORDER, SHOWING POPULATION RANK, CANADA, 1981

TABLEAU 2. SUBDIVISIONS DE RECENSEMENT EN ORDRE ALPHABETIQUE, INDIQUANT LE RANG DE POPULATION, CANADA, 1981

RANK -- RANG	CENSUS SUBDIVISION -- SUBDIVISION DE RECENSEMENT.	TYPE -- GENRE	PROVINCE	POPULATION
3524	SAINT-ZENON-DU-LAC-HUMQUI	P	QUEBEC	550
2697	SAINT-ZEPHIRIN-DE-COURVAL	P	QUEBEC	873
1589	SAINT-ZOTIQUE	VL	QUEBEC	1,774
704	SAINTE-ADELE	V	QUEBEC	4,675
3070	SAINTE-AGATHE	VL	QUEBEC	709
2211	SAINTE-AGATHE	P	QUEBEC	1,150
3825	SAINTE-AGATHE	P	QUEBEC	462
587	SAINTE-AGATHE-DES-MONTS	V	QUEBEC	5,641
1960	SAINTE-AGATHE-SUD	VL	QUEBEC	1,344
3354	SAINTE-AGNES	P	QUEBEC	612
3555	SAINTE-ANGELE	P	QUEBEC	542
3188	SAINTE-ANGELE-DE-MERICI	VL	QUEBEC	669
3234	SAINTE-ANGELE-DE-MERICI	P	QUEBEC	651
2121	SAINTE-ANGELE-DE-MONNOIR	P	QUEBEC	1,203
3334	SAINTE-ANGELIQUE	P	QUEBEC	620
2060	SAINTE-ANNE	PAR	N. B.	1,250
1817	SAINTE-ANNE-D'YAMACHICHE	P	QUEBEC	1,493
962	SAINTE-ANNE-DE-BEAUPRE	V	QUEBEC	3,292
817	SAINTE-ANNE-DE-BELLEVUE	V	QUEBEC	3,981
1854	SAINTE-ANNE-DE-LA-PERADE	P	QUEBEC	1,451
1757	SAINTE-ANNE-DE-LA-POCATIERE	P	QUEBEC	1,566
957	SAINTE-ANNE-DE-LA-POINTE-AU-PERE	P	QUEBEC	3,310
3323	SAINTE-ANNE-DE-LA-ROCHELLE	SD	QUEBEC	623
1974	SAINTE-ANNE-DE-MADAWASKA	VL	N. B.	1,332
2055	SAINTE-ANNE-DE-PORTNEUF	SD	QUEBEC	1,255
1744	SAINTE-ANNE-DE-SABREVOIS	P	QUEBEC	1,587
1186	SAINTE-ANNE-DE-SOREL	P	QUEBEC	2,573
2499	SAINTE-ANNE-DES-LACS	P	QUEBEC	987
549	SAINTE-ANNE-DES-MONTS	V	QUEBEC	6,062
443	SAINTE-ANNE-DES-PLAINES	P	QUEBEC	7,651
5365	SAINTE-ANNE-DU-LAC	VL	QUEBEC	28
3137	SAINTE-ANNE-DU-LAC	SD	QUEBEC	686
2068	SAINTE-ANNE-DU-SAULT	P	QUEBEC	1,244
2760	SAINTE-APOLLINE-DE-PATTON	P	QUEBEC	846
2389	SAINTE-AURELIE	SD	QUEBEC	1,045
2313	SAINTE-BARBE	P	QUEBEC	1,091
2350	SAINTE-BEATRIX	P	QUEBEC	1,067
1682	SAINTE-BLANDINE	P	QUEBEC	1,675
2076	SAINTE-BRIGIDE-D'IBERVILLE	SD	QUEBEC	1,237
1335	SAINTE-BRIGITTE-DE-LAVAL	P	QUEBEC	2,219
2994	SAINTE-BRIGITTE-DES-SAULTS	P	QUEBEC	737
514	SAINTE-CATHERINE	V	QUEBEC	6,372
956	SAINTE-CATHERINE	P	QUEBEC	3,312
1902	SAINTE-CATHERINE-DE-HATLEY	SD	QUEBEC	1,410
3670	SAINTE-CECILE-DE-LEVRARD	P	QUEBEC	508
1778	SAINTE-CECILE-DE-MILTON	CT	QUEBEC	1,541
2829	SAINTE-CECILE-DE-WHITTON	SD	QUEBEC	815
3555	SAINTE-CHRISTINE	P	QUEBEC	542
4250	SAINTE-CHRISTINE	P	QUEBEC	349
1086	SAINTE-CLAIRE	SD	QUEBEC	2,880
1911	SAINTE-CLOTHILDE	P	QUEBEC	1,400
3544	SAINTE-CLOTHILDE	P	QUEBEC	545
4182	SAINTE-CLOTHILDE-DE-HORTON	VL	QUEBEC	368
3066	SAINTE-CLOTHILDE-DE-HORTON	P	QUEBEC	710
1564	SAINTE-CROIX	VL	QUEBEC	1,814
2639	SAINTE-CROIX	P	QUEBEC	907
3436	SAINTE-EDWIDGE-DE-CLIFTON	CT	QUEBEC	580
3905	SAINTE-ELISABETH-DE-WARWICK	P	QUEBEC	443
1700	SAINTE-ELIZABETH	P	QUEBEC	1,650
2328	SAINTE-EMELIE-DE-L'ENERGIE	P	QUEBEC	1,083
4187	SAINTE-EMMELIE	P	QUEBEC	367
2750	SAINTE-EULALIE	SD	QUEBEC	850
3813	SAINTE-EUPHEMIE-SUR-RIVIERE-DU-SUD	SD	QUEBEC	468
2416	SAINTE-FAMILLE, ILE ORLEANS	P	QUEBEC	1,027
3059	SAINTE-FELICITE	VL	QUEBEC	711
2973	SAINTE-FELICITE	P	QUEBEC	747

TABLE 2. CENSUS SUBDIVISIONS IN ALPHABETICAL ORDER, SHOWING POPULATION RANK, CANADA, 1981

TABLEAU 2. SUBDIVISIONS DE RECENSEMENT EN ORDRE ALPHABETIQUE, INDIQUANT LE RANG DE POPULATION, CANADA, 1981

RANK -- RANG	CENSUS SUBDIVISION -- SUBDIVISION DE RECENSEMENT	TYPE -- GENRE	PROVINCE	POPULATION
3400	SAINTE-FELICITE	SD	QUEBEC	593
2627	SAINTE-FLAVIE	P	QUEBEC	921
3269	SAINTE-FLORENCE	SD	QUEBEC	639
51	SAINTE-FOY	V	QUEBEC	68,883
3383	SAINTE-FRANCOISE	P	QUEBEC	601
3544	SAINTE-FRANCOISE	SD	QUEBEC	545
1186	SAINTE-GENEVIEVE	V	QUEBEC	2,573
2313	SAINTE-GENEVIEVE-DE-BATISCAN	P	QUEBEC	1,091
1371	SAINTE-GENEVIEVE-DE-BERTHIER	P	QUEBEC	2,126
2366	SAINTE-GERMAINE-BOULE	SD	QUEBEC	1,058
1774	SAINTE-GERMAINE-DE-L'ANSE-AUX-GASCONS	P	QUEBEC	1,546
1782	SAINTE-GERMAINE-DU-LAC-ETCHEMIN	P	QUEBEC	1,536
3026	SAINTE-GERTRUDE-MANNEVILLE	SD	QUEBEC	724
2652	SAINTE-HEDWIGE	P	QUEBEC	902
2223	SAINTE-HELENE	P	QUEBEC	1,141
1977	SAINTE-HELENE-DE-BAGOT	SD	QUEBEC	1,328
1433	SAINTE-HELENE-DE-BREAKEYVILLE	P	QUEBEC	2,017
3856	SAINTE-HELENE-DE-MANCEBOURG	P	QUEBEC	454
2100	SAINTE-HENEDINE	P	QUEBEC	1,223
4237	SAINTE-IRENE	P	QUEBEC	351
2385	SAINTE-JEANNE-D'ARC	VL	QUEBEC	1,047
3759	SAINTE-JEANNE-D'ARC	P	QUEBEC	483
1805	SAINTE-JEANNE-DE-PONT-ROUGE	SD	QUEBEC	1,504
229	SAINTE-JULIE	V	QUEBEC	14,243
3031	SAINTE-JULIE	SD	QUEBEC	722
706	SAINTE-JULIENNE	P	QUEBEC	4,667
1431	SAINTE-JUSTINE	P	QUEBEC	2,020
2593	SAINTE-JUSTINE-DE-NEWTON	P	QUEBEC	938
2713	SAINTE-LOUISE	P	QUEBEC	868
2044	SAINTE-LUCE	P	QUEBEC	1,265
3841	SAINTE-LUCIE-DE-BEAUREGARD	SD	QUEBEC	457
3046	SAINTE-LUCIE-DES-LAURENTIDES	SD	QUEBEC	716
1950	SAINTE-MADELEINE	VL	QUEBEC	1,361
3077	SAINTE-MADELEINE-DE-LA-RIVIERE-MADELEINE	SD	QUEBEC	706
1177	SAINTE-MADELEINE-DE-RIGAUD	P	QUEBEC	2,604
2878	SAINTE-MARCELLINE-DE-KILDARE	SD	QUEBEC	792
2439	SAINTE-MARGUERITE	P	QUEBEC	1,017
4210	SAINTE-MARGUERITE	SD	QUEBEC	360
1621	SAINTE-MARGUERITE-DU-LAC-MASSON	P	QUEBEC	1,739
380	SAINTE-MARIE	V	QUEBEC	8,937
3746	SAINTE-MARIE-DE-BLANDFORD	SD	QUEBEC	487
1366	SAINTE-MARIE-DE-MONNOIR	P	QUEBEC	2,139
3869	SAINTE-MARIE-DE-SAYABEC	P	QUEBEC	452
1796	SAINTE-MARIE-MADELEINE	P	QUEBEC	1,516
2446	SAINTE-MARIE-SALOME	P	QUEBEC	1,013
2299	SAINTE-MARTHE	SD	QUEBEC	1,099
683	SAINTE-MARTHE-DU-CAP-DE-LA-MADELEINE	SD	QUEBEC	4,817
593	SAINTE-MARTHE-SUR-LE-LAC	V	QUEBEC	5,586
1344	SAINTE-MARTINE	P	QUEBEC	2,196
1738	SAINTE-MELANIE	P	QUEBEC	1,597
4715	SAINTE-MONIQUE	VL	QUEBEC	201
3625	SAINTE-MONIQUE	P	QUEBEC	521
2612	SAINTE-MONIQUE	SD	QUEBEC	927
2758	SAINTE-ODILE-SUR-RIMOUSKI	P	QUEBEC	847
4769	SAINTE-PAULE	SD	QUEBEC	185
2401	SAINTE-PERPETUE	P	QUEBEC	1,037
1326	SAINTE-PERPETUE	SD	QUEBEC	2,245
2508	SAINTE-PETRONILLE	VL	QUEBEC	982
4296	SAINTE-PHILOMENE-DE-FORTIERVILLE	P	QUEBEC	336
4137	SAINTE-PRAXEDE	P	QUEBEC	380
2717	SAINTE-PUDENTIENNE	VL	QUEBEC	866
1558	SAINTE-PUDENTIENNE	P	QUEBEC	1,820
3640	SAINTE-RITA	SD	QUEBEC	516
1096	SAINTE-ROSALIE	VL	QUEBEC	2,862
1844	SAINTE-ROSALIE	P	QUEBEC	1,464
2643	SAINTE-ROSE-DE-WATFORD	SD	QUEBEC	904

TABLE 2. CENSUS SUBDIVISIONS IN ALPHABETICAL ORDER, SHOWING POPULATION RANK, CANADA, 1981

TABLEAU 2. SUBDIVISIONS DE RECENSEMENT EN ORDRE ALPHABETIQUE, INDIQUANT LE RANG DE POPULATION, CANADA, 1981

RANK -- RANG	CENSUS SUBDIVISION -- SUBDIVISION DE RECENSEMENT	TYPE -- GENRE	PROVINCE	POPULATION
3732	SAINTE-ROSE-DU-NORD	P	QUEBEC	491
2684	SAINTE-SABINE	P	QUEBEC	881
3595	SAINTE-SABINE	P	QUEBEC	531
4160	SAINTE-SERAPHINE	P	QUEBEC	373
570	SAINTE-SOPHIE	SD	QUEBEC	5,838
4340	SAINTE-SOPHIE	SD	QUEBEC	318
2697	SAINTE-SOPHIE-DE-LEVRARD	P	QUEBEC	873
1649	SAINTE-THECLE	VL	QUEBEC	1,703
2166	SAINTE-THECLE	P	QUEBEC	1,171
181	SAINTE-THERESE	V	QUEBEC	18,750
2080	SAINTE-THERESE-DE-GASPE	SD	QUEBEC	1,235
3922	SAINTE-THERESE-DE-LA-GATINEAU	SD	QUEBEC	440
1986	SAINTE-URSULE	P	QUEBEC	1,319
688	SAINTE-VICTOIRE-D'ARTHABASKA	P	QUEBEC	4,797
1374	SAINTE-VICTOIRE-DE-SOREL	P	QUEBEC	2,123
2994	SAINTS-ANGES	P	QUEBEC	737
1500	SAINTS-GERVAIS ET PROTAIS	P	QUEBEC	1,906
4833	SAINTS-MARTYRS-CANADIENS	P	QUEBEC	165
5026	SAKIMAY 74	R	SASKATCHEWAN	105
123	SALABERRY-DE-VALLEYFIELD	C	QUEBEC	29,574
1685	SALISBURY	VL	N.B.	1,672
991	SALISBURY	PAR	N.B.	3,162
3772	SALLUIT	VL	QUEBEC	480
5044	SALLY'S COVE	COM	NFLD. - T.-N.	100
2170	SALMO	VL	B.C. - C.-B.	1,169
310	SALMON ARM	DM	B.C. - C.-B.	10,780
2893	SALMON COVE	T	NFLD. - T.-N.	786
5279	SALMON RIVER 1	R	B.C. - C.-B.	44
3590	SALTCOATS	T	SASKATCHEWAN	549
2368	SALTCOATS NO. 213	RM	SASKATCHEWAN	1,057
5259	SALVADOR	VL	SASKATCHEWAN	48
4588	SALVAGE	T	NFLD. - T.-N.	244
1448	SAMSON 137	R	ALBERTA	1,990
5427	SAMSON 137A	R	ALBERTA	17
4721	SANDFIELD	TP	ONTARIO	200
4492	SANDRINGHAM	COM	NFLD. - T.-N.	271
681	SANDWICH SOUTH	TP	ONTARIO	4,825
238	SANDWICH WEST	TP	ONTARIO	13,840
1842	SANDY BAY 5	R	MANITOBA	1,468
5124	SANDY BEACH	SV	ALBERTA	78
5422	SANDY BEACH	RV	SASKATCHEWAN	18
4766	SANDY COVE	COM	NFLD. - T.-N.	187
4432	SANDY COVE, ST. BARBE NORTH	COM	NFLD. - T.-N.	290
2140	SANDY LAKE 88	R	ONTARIO	1,185
4059	SANGUDO	VL	ALBERTA	398
4120	SANIKILUAQ	HAM	N.W.T. - T.N. - O.	383
1275	SARAWAK	TP	ONTARIO	2,360
2357	SARCEE 145	R	ALBERTA	1,061
74	SARNIA	C	ONTARIO	50,892
165	SARNIA	TP	ONTARIO	20,178
3874	SARNIA NO. 221	RM	SASKATCHEWAN	451
3869	SARNIA 45	R	ONTARIO	452
2884	SASKATCHEWAN	RM	MANITOBA	789
5254	SASKATCHEWAN BEACH	VL	SASKATCHEWAN	49
3441	SASKATCHEWAN LANDING NO. 167	RM	SASKATCHEWAN	579
18	SASKATOON	C	SASKATCHEWAN	154,210
1874	SASMAN NO. 336	RM	SASKATCHEWAN	1,433
1638	SAUGEEN	TP	ONTARIO	1,720
3352	SAUGEEN 29	R	ONTARIO	613
36	SAULT STE. MARIE	C	ONTARIO	82,697
2804	SAULT-AU-MOUTON	VL	QUEBEC	828
4656	SAULTEAUX 159	R	SASKATCHEWAN	223
450	SAUMAREZ	PAR	N.B.	7,556
5375	SAWRIDGE 150G	R	ALBERTA	26
5436	SAWRIDGE 150H	R	ALBERTA	15
2590	SAWYERVILLE	VL	QUEBEC	939

TABLE 2. CENSUS SUBDIVISIONS IN ALPHABETICAL ORDER, SHOWING POPULATION RANK, CANADA, 1981

TABLEAU 2. SUBDIVISIONS DE RECENSEMENT EN ORDRE ALPHABETIQUE, INDIQUANT LE RANG DE POPULATION, CANADA, 1981

RANK -- RANG	CENSUS SUBDIVISION -- SUBDIVISION DE RECENSEMENT	TYPE -- GENRE	PROVINCE	POPULATION
1637	SAYABEC	VL	QUEBEC	1,721
3763	SAYWARD	VL	B.C. - C.-B.	482
7	SCARBOROUGH	BOR	ONTARIO	443,353
481B	SCEPTRE	VL	SASKATCHEWAN	169
1445	SCHEFFERVILLE	V	QUEBEC	1,997
5341	SCHKAM 2	R	B.C. - C.-B.	31
1467	SCHREIBER	TP	ONTARIO	1,968
5422	SCOTCH CREEK 4	R	B.C. - C.-B.	18
5059	SCOTCHFORD 4	R	P.E.I. - I.P.-E.	96
2940	SCOTSTOWN	V	QUEBEC	762
4707	SCOTT	T	SASKATCHEWAN	203
3515	SCOTT	VL	QUEBEC	554
3973	SCOTT NO. 98	RM	SASKATCHEWAN	425
5452	SCOWLITZ 1	R	B.C. - C.-B.	12
248	SCUGOG	TP	ONTARIO	13,469
5357	SCUGOG 34	R	ONTARIO	29
4500	SEABIRD ISLAND	R	B.C. - C.-B.	269
1385	SEAFORTH	T	ONTARIO	2,114
5443	SEAH 5	R	B.C. - C.-B.	14
5310	SEAICHEM 16	R	B.C. - C.-B.	39
2961	SEAL COVE	T	NFLD. - T.-N.	751
3533	SEAL COVE	VL	N.B.	548
3699	SEAL COVE-WHITE BAY	COM	NFLD. - T.-N.	498
5289	SEASPUNKUT 4	R	B.C. - C.-B.	43
4959	SEBA BEACH	SV	ALBERTA	126
3820	SEBASTOPOL	TP	ONTARIO	464
2304	SECHELT	VL	B.C. - C.-B.	1,096
2687	SEDGEWICK	T	ALBERTA	879
4160	SEDLEY	VL	SASKATCHEWAN	373
2593	SEEKASKOOTCH 119	R	SASKATCHEWAN	938
4830	SEINE RIVER 23A	R	ONTARIO	166
5459	SEINE RIVER 23B	R	ONTARIO	11
3500	SELDOM-LITTLE SELDOM	T	NFLD. - T.-N.	560
330	SELKIRK	T	MANITOBA	10,037
4271	SEMANS	VL	SASKATCHEWAN	344
4748	SEMIAHMOO	R	B.C. - C.-B.	192
5059	SENLAC	VL	SASKATCHEWAN	96
4104	SENLAC NO. 411	RM	SASKATCHEWAN	388
761	SENNETERRE	V	QUEBEC	4,339
2839	SENNETERRE	P	QUEBEC	810
2104	SENNEVILLE	VL	QUEBEC	1,221
125	SEPT-ILES	V	QUEBEC	29,262
3638	SEPT-ILES 27	R	QUEBEC	517
4811	SERPENT RIVER 7	R	ONTARIO	172
3807	SESHILT 2	R	B.C. - C.-B.	470
5105	SETON LAKE 5A	R	B.C. - C.-B.	82
2154	SEXSMITH	T	ALBERTA	1,180
922	SEYMOUR	TP	ONTARIO	3,443
5259	SHACKAN 11	R	B.C. - C.-B.	48
5395	SHACKLETON	VL	SASKATCHEWAN	22
2681	SHACKLETON AND MACHIN	TP	ONTARIO	882
3995	SHALLOW LAKE	VL	ONTARIO	418
3631	SHAMATTAWA 1	R	MANITOBA	519
5149	SHAMROCK	VL	SASKATCHEWAN	73
3955	SHAMROCK NO. 134	RM	SASKATCHEWAN	430
908	SHANNON	SD	QUEBEC	3,488
1387	SHAUNAVON	T	SASKATCHEWAN	2,112
5132	SHAWANAGA 17	R	ONTARIO	77
153	SHAWINIGAN	C	QUEBEC	23,011
301	SHAWINIGAN-SUD	V	QUEBEC	11,325
1732	SHAWVILLE	VL	QUEBEC	1,608
770	SHEDIAC	T	N.B.	4,285
452	SHEDIAC	PAR	N.B.	7,508
4946	SHEEN, ESHER, ABERDEEN ET MALAKOFF	CU	QUEBEC	129
5427	SHEET HARBOUR 36	R	N.S. - N.-E.	17
2144	SHEFFIELD	TP	ONTARIO	1,184

TABLE 2. CENSUS SUBDIVISIONS IN ALPHABETICAL ORDER, SHOWING POPULATION RANK, CANADA, 1981

TABLEAU 2. SUBDIVISIONS DE RECENSEMENT EN ORDRE ALPHABETIQUE, INDIQUANT LE RANG DE POPULATION, CANADA, 1981

RANK -- RANG	CENSUS SUBDIVISION -- SUBDIVISION DE RECENSEMENT	TYPE -- GENRE	PROVINCE	POPULATION
3035	SHEFFIELD	PAR	N.B.	720
1114	SHEFFORD	CT	QUEBEC	2,821
5105	SHEGUIANDAH 24	R	ONTARIO	82
4448	SHEHO	VL	SASKATCHEWAN	285
2165	SHEILA	VL	N.B.	1,172
1300	SHELBURNE	T	N.S. - N.-E.	2,303
1096	SHELBURNE	T	ONTARIO	2,862
613	SHELBURNE	MD	N.S. - N.-E.	5,357
4665	SHELL LAKE	VL	SASKATCHEWAN	220
2191	SHELL RIVER	RM	MANITOBA	1,161
2091	SHELLBROOK	T	SASKATCHEWAN	1,228
1517	SHELLBROOK NO. 493	RM	SASKATCHEWAN	1,879
2676	SHELLMOUTH	RM	MANITOBA	886
2450	SHENLEY	CT	QUEBEC	1,011
3770	SHERBORNE AND OTHERS	TP	ONTARIO	481
47	SHERBROOKE	V	QUEBEC	74,075
584	SHERWOOD	VL	P.E.I. - I.P.-E.	5,681
1655	SHERWOOD NO. 159	RM	SASKATCHEWAN	1,700
1518	SHERWOOD, JONES AND BURNS	TP	ONTARIO	1,878
5541	SHESHEEP 74A	R	SASKATCHEWAN	3
5086	SHESHEGWANING 20	R	ONTARIO	89
5402	SHIELDS	RV	SASKATCHEWAN	21
3530	SHIGAWAKE	SD	QUEBEC	549
1229	SHIPPAGAN	T	N.B.	2,471
398	SHIPPAGAN	PAR	N.B.	8,637
1255	SHIPSHAW	SD	QUEBEC	2,413
911	SHIPTON	CT	QUEBEC	3,478
5357	SHO-OK 5	R	B.C. - C.-B.	29
2476	SHOAL HARBOUR	T	NFLD. - T.-N.	1,000
2791	SHOAL LAKE	VL	MANITOBA	835
2760	SHOAL LAKE	RM	MANITOBA	846
4975	SHOAL LAKE (PART) (34B2) 34B	R	ONTARIO	122
4682	SHOAL LAKE (PART) 39A	R	ONTARIO	212
5524	SHOAL LAKE (PART) 40	R	MANITOBA	4
4474	SHOAL LAKE 28A	R	SASKATCHEWAN	277
5576	SHUBENACADIE 13	R	N.S. - N.-E.	-
3310	SHUBENACADIE 14	R	N.S. - N.-E.	626
1437	SHUNIAH	TP	ONTARIO	2,011
5089	SHUSWAP	R	B.C. - C.-B.	88
430	SIDNEY	T	B.C. - C.-B.	7,946
202	SIDNEY	TP	ONTARIO	16,108
2818	SIFTON	RM	MANITOBA	820
1740	SIGLUNES	RM	MANITOBA	1,596
4922	SIK-E-DAKH 2	R	B.C. - C.-B.	135
257	SILLERY	V	QUEBEC	12,825
5206	SILTON	VL	SASKATCHEWAN	59
5415	SILVER BEACH	SV	ALBERTA	19
3107	SILVER CREEK	RM	MANITOBA	696
5213	SILVER SANDS	SV	ALBERTA	58
4461	SILVERTON	VL	B.C. - C.-B.	280
2850	SILVERWOOD NO. 123	RM	SASKATCHEWAN	806
227	SIMCDE	T	ONTARIO	14,326
1126	SIMONDS	PAR	N.B.	2,767
3597	SIMONDS	PAR	N.B.	530
4631	SIMPSON	VL	SASKATCHEWAN	231
4676	SINTALUTA	T	SASKATCHEWAN	215
1019	SIOUX LOOKOUT	T	ONTARIO	3,074
4077	SIOUX NARROWS	ID	ONTARIO	394
3059	SIOUX VALLEY 5B	R	MANITOBA	711
5576	SISKA FLAT 3	R	B.C. - C.-B.	-
5369	SISKA FLAT 5B	R	B.C. - C.-B.	27
5576	SISKA FLAT 8	R	B.C. - C.-B.	-
866	SIX NATIONS (PART) 40	R	ONTARIO	3,725
3066	SIX NATIONS (PART) 40	R	ONTARIO	710
5422	SKAWAHLLOOK 1	R	B.C. - C.-B.	18
4524	SKEENA-QUEEN CHARLOTTE, SUBD. A	SRD	B.C. - C.-B.	263

TABLE 2. CENSUS SUBDIVISIONS IN ALPHABETICAL ORDER, SHOWING POPULATION RANK, CANADA, 1981

TABLEAU 2. SUBDIVISIONS DE RECENSEMENT EN ORDRE ALPHABETIQUE, INDIQUANT LE RANG DE POPULATION, CANADA, 1981

RANK ---	CENSUS SUBDIVISION ---	TYPE ---	PROVINCE	POPULATION
RANG	SUBDIVISION DE RECENSEMENT	GENRE		
1124	SKEENA-QUEEN CHARLOTTE, SUBD. B	SRD	B.C. - C.-B.	2,770
5080	SKEMEOSKUANKIN 7 AND 8	R	B.C. - C.-B.	90
4331	SKIDEGATE 1	R	B.C. - C.-B.	322
5467	SKINS LAKE 16A	R	B.C. - C.-B.	10
5238	SKINS LAKE 16B	R	B.C. - C.-B.	53
5492	SKOOKUMCHUCK 4	R	B.C. - C.-B.	7
5206	SKULKAYN 10	R	B.C. - C.-B.	59
5477	SKULKAYN 11	R	B.C. - C.-B.	9
5467	SKUPPAH 4	R	B.C. - C.-B.	10
4851	SKWAH 4	R	B.C. - C.-B.	161
5482	SKWALI 3	R	B.C. - C.-B.	8
5383	SKWAY 5	R	B.C. - C.-B.	24
5467	SKWAYAYNOPE 26	R	B.C. - C.-B.	10
5350	SKWEAHM 10	R	B.C. - C.-B.	30
731	SLAVE LAKE	T	ALBERTA	4,506
3029	SLIAMMON 1	R	B.C. - C.-B.	723
2393	SLIDING HILLS NO. 273	RM	SASKATCHEWAN	1,042
4237	SLOCAN	VL	B.C. - C.-B.	351
4972	SLOSH 1	R	B.C. - C.-B.	123
3569	SMALL POINT-BROAD COVE-BLACKHEAD-ADAMS COVE	T	NFLD. - T.-N.	539
4582	SMEATON	VL	SASKATCHEWAN	246
5056	SMILEY	VL	SASKATCHEWAN	97
440	SMITH	TP	ONTARIO	7,693
719	SMITHERS	T	B.C. - C.-B.	4,570
386	SMITHS FALLS	T	ONTARIO	8,831
2340	SMOKY LAKE	T	ALBERTA	1,074
1077	SMOKY LAKE COUNTY NO. 13	CM	ALBERTA	2,910
1099	SMOKY RIVER NO. 130	MD	ALBERTA	2,858
1278	SMOOTH ROCK FALLS	T	ONTARIO	2,352
5576	SNAKE 5	R	B.C. - C.-B.	-
5168	SNARE LAKES	SET	N.W.T. - T.N.-O.	69
2648	SNIPE LAKE NO. 259	RM	SASKATCHEWAN	903
1537	SNOW LAKE	T	MANITOBA	1,853
3424	SNOWDON	TP	ONTARIO	583
4563	SNOWDRIFT	SET	N.W.T. - T.N.-O.	253
5246	SODA CREEK 1	R	B.C. - C.-B.	51
774	SOMBRA	TP	ONTARIO	4,270
3395	SOMERSET	VL	MANITOBA	596
1728	SOMERVILLE	TP	ONTARIO	1,613
5357	SOOKE 1	R	B.C. - C.-B.	29
5013	SOOWAHLIE 14	R	B.C. - C.-B.	110
1504	SOPHIASBURGH	TP	ONTARIO	1,899
163	SOREL	C	QUEBEC	20,347
1899	SOURIS	T	P.E.I. - I.P.-E.	1,413
1626	SOURIS	T	MANITOBA	1,731
3541	SOURIS VALLEY NO. 7	RM	SASKATCHEWAN	546
4329	SOUTH ALGONA	TP	ONTARIO	325
3789	SOUTH BROOK	COM	NFLD. - T.-N.	477
2893	SOUTH BROOK, HALL'S BAY	T	NFLD. - T.-N.	786
1834	SOUTH CROSBY	TP	ONTARIO	1,474
2738	SOUTH CYPRESS	RM	MANITOBA	855
1559	SOUTH DORCHESTER	TP	ONTARIO	1,819
829	SOUTH DUMFRIES	TP	ONTARIO	3,941
1572	SOUTH EASTHOPE	TP	ONTARIO	1,802
1203	SOUTH ELMSLEY	TP	ONTARIO	2,525
2277	SOUTH FREDERICKSBURGH	TP	ONTARIO	1,107
1983	SOUTH GOWER	TP	ONTARIO	1,324
1867	SOUTH HIMSWORTH	TP	ONTARIO	1,442
2587	SOUTH MARYSBURGH	TP	ONTARIO	941
2464	SOUTH MONAGHAN	TP	ONTARIO	1,005
2024	SOUTH NORFOLK	RM	MANITOBA	1,285
1746	SOUTH PLANTAGENET	TP	ONTARIO	1,586
2150	SOUTH QU'APPELLE NO. 157	RM	SASKATCHEWAN	1,182
3250	SOUTH RIVER	T	NFLD. - T.-N.	645
2271	SOUTH RIVER	VL	ONTARIO	1,109
3763	SOUTH SAANICH 1	R	B.C. - C.-B.	482

TABLE 2. CENSUS SUBDIVISIONS IN ALPHABETICAL ORDER, SHOWING POPULATION RANK, CANADA, 1981

TABLEAU 2. SUBDIVISIONS DE RECENSEMENT EN ORDRE ALPHABETIQUE, INDIQUANT LE RANG DE POPULATION, CANADA, 1981

RANK -- RANG	CENSUS SUBDIVISION -- SUBDIVISION DE RECENSEMENT	TYPE -- GENRE	PROVINCE	POPULATION
3631	SOUTH SHERBROOKE	TP	ONTARIO	519
5331	SOUTH VIEW	SV	ALBERTA	35
1111	SOUTHAMPTON	T	ONTARIO	2,830
1608	SOUTHAMPTON	PAR	N.B.	1,754
4340	SOUTHEND 200	R	SASKATCHEWAN	318
2922	SOUTHERN HARBOUR	T	NFLD. - T.-N.	772
1493	SOUTHESK	PAR	N.B.	1,924
3104	SOUTHEY	T	SASKATCHEWAN	697
1993	SOUTHPORT	VL	P.E.I. - I.P.-E.	1,313
416	SOUTHWEST OXFORD	TP	ONTARIO	8,305
737	SOUTHWOLD	TP	ONTARIO	4,457
5226	SOVEREIGN	VL	SASKATCHEWAN	55
4291	SPALDING	VL	SASKATCHEWAN	337
2560	SPALDING NO. 368	RM	SASKATCHEWAN	955
790	SPALLUMCHEEN	DM	B.C. - C.-B.	4,213
1372	SPANIARD'S BAY	T	NFLD. - T.-N.	2,125
3173	SPANISH RIVER 5	R	ONTARIO	674
798	SPARWOOD	DM	B.C. - C.-B.	4,157
1189	SPECIAL AREA NO. 2	SA	ALBERTA	2,565
1652	SPECIAL AREA NO. 3	SA	ALBERTA	1,701
1588	SPECIAL AREA NO. 4	SA	ALBERTA	1,776
4998	SPEERS	VL	SASKATCHEWAN	114
3951	SPENCE BAY	SET	N.W.T. - T.N.-D.	431
5378	SPENCES BRIDGE 4	R	B.C. - C.-B.	25
5541	SPEYUM 3	R	B.C. - C.-B.	3
5504	SPINTLUM FLAT 3	R	B.C. - C.-B.	6
2288	SPIRIT RIVER	T	ALBERTA	1,104
2668	SPIRIT RIVER NO. 133	MD	ALBERTA	891
2616	SPIRITWOOD	T	SASKATCHEWAN	926
1482	SPIRITWOOD NO. 496	RM	SASKATCHEWAN	1,949
2501	SPLIT LAKE 171	R	MANITOBA	985
5341	SPRING VALLEY	VL	SASKATCHEWAN	31
905	SPRINGDALE	T	NFLD. - T.-N.	3,501
1367	SPRINGER	TP	ONTARIO	2,137
3512	SPRINGFIELD	VL	ONTARIO	555
376	SPRINGFIELD	RM	MANITOBA	8,986
1980	SPRINGFIELD	PAR	N.B.	1,326
666	SPRINGHILL	T	N.S. - N.-E.	4,896
3583	SPRINGSIDE	VL	SASKATCHEWAN	533
5333	SPRINGWATER	VL	SASKATCHEWAN	34
320	SPRUCE GROVE	T	ALBERTA	10,326
5124	SPRUCE LAKE	VL	SASKATCHEWAN	78
5436	SPUZZUM 1	R	B.C. - C.-B.	15
4225	SPY HILL	VL	SASKATCHEWAN	354
3956	SPY HILL NO. 152	RM	SASKATCHEWAN	611
5422	SQUAAM 2	R	B.C. - C.-B.	18
321	SQUAMISH	DM	B.C. - C.-B.	10,272
1616	SQUAMISH-LILLOOET, SUBD. A	SRD	B.C. - C.-B.	1,748
1682	SQUAMISH-LILLOOET, SUBD. B	SRD	B.C. - C.-B.	1,675
5279	SQUAW-HAY-ONE 11	R	B.C. - C.-B.	44
5004	SQUAWKUM CREEK 3	R	B.C. - C.-B.	113
5213	SQUIAALA 7	R	B.C. - C.-B.	58
5504	SQUIAALA 8	R	B.C. - C.-B.	6
4769	SQUINAS 2	R	B.C. - C.-B.	185
5576	SQUIRREL COVE 8	R	B.C. - C.-B.	-
1467	ST. ALBAN'S	T	NFLD. - T.-N.	1,968
115	ST. ALBERT	C	ALBERTA	31,996
4111	ST. ANDRE	VL	N.B.	385
427	ST. ANDREWS	RM	MANITOBA	7,990
3287	ST. ANDREWS NO. 287	RM	SASKATCHEWAN	632
1010	ST. ANTHONY	T	NFLD. - T.-N.	3,107
5192	ST. BASILE 10	R	N.B.	63
4856	ST. BENEDICT	VL	SASKATCHEWAN	157
3107	ST. BERNARD'S	COM	NFLD. - T.-N.	696
3813	ST. BRENDAN'S	COM	NFLD. - T.-N.	468
3389	ST. BRIDE'S	COM	NFLD. - T.-N.	599

TABLE 2. CENSUS SUBDIVISIONS IN ALPHABETICAL ORDER, SHOWING POPULATION RANK, CANADA, 1981

TABLEAU 2. SUBDIVISIONS DE RECENSEMENT EN ORDRE ALPHABETIQUE, INDIQUANT LE RANG DE POPULATION, CANADA, 1981

RANK -- RANG	CENSUS SUBDIVISION -- SUBDIVISION DE RECENSEMENT	TYPE -- GENRE	PROVINCE	POPULATION
4048	ST. BRIEUX	VL	SASKATCHEWAN	401
25	ST. CATHARINES	C	ONTARIO	124,018
1104	ST. CLAIR BEACH	VL	ONTARIO	2,845
3402	ST. CLAUDE	VL	MANITOBA	592
523	ST. CLEMENTS	RM	MANITOBA	6,309
3066	ST. EDMUNDS	TP	ONTARIO	710
1140	ST. ELEANORS	VL	P.E.I. - I.P.-E.	2,716
2909	ST. FRANCOIS XAVIER	RM	MANITOBA	780
2184	ST. GEORGE	T	N.B.	1,163
1605	ST. GEORGE'S	T	NFLD. - T.-N.	1,756
4908	ST. GREGOR	VL	SASKATCHEWAN	140
4588	ST. HILAIRE	VL	N.B.	244
2974	ST. ISIDORE DE PRESCOTT	VL	ONTARIO	746
2384	ST. JACQUES-COOMB'S COVE	T	NFLD. - T.-N.	1,048
35	ST. JOHN'S	C	NFLD. - T.-N.	83,770
145	ST. JOHN'S METROPOLITAN AREA	T	NFLD. - T.-N.	24,485
2357	ST. JOSEPH	TP	ONTARIO	1,061
4530	ST. JOSEPH'S	COM	NFLD. - T.-N.	262
5576	ST. JOSEPH'S	COM	NFLD. - T.-N.	-
2261	ST. LAURENT	RM	MANITOBA	1,114
1436	ST. LAWRENCE	T	NFLD. - T.-N.	2,012
4005	ST. LAZARE	VL	MANITOBA	414
2864	ST. LEOLIN	VL	N.B.	799
4859	ST. LOUIS	VL	P.E.I. - I.P.-E.	156
3884	ST. LOUIS	VL	SASKATCHEWAN	448
1884	ST. LOUIS NO. 431	RM	SASKATCHEWAN	1,426
2452	ST. LUNAIRE-GRIQUET	COM	NFLD. - T.-N.	1,010
3597	ST. MARTINS	VL	N.B.	530
1039	ST. MARY'S	MD	N.S. - N.-E.	3,030
3093	ST. MARY'S	COM	NFLD. - T.-N.	701
668	ST. MARYS	T	ONTARIO	4,883
667	ST. PAUL	T	ALBERTA	4,884
547	ST. PAUL COUNTY NO. 19	CM	ALBERTA	6,073
3856	ST. PAUL'S	COM	NFLD. - T.-N.	454
1916	ST. PETER NO. 369	RM	SASKATCHEWAN	1,395
4300	ST. PETERS	VL	P.E.I. - I.P.-E.	335
3572	ST. PHILLIPS NO. 301	RM	SASKATCHEWAN	538
1945	ST. PHILLIPS	T	NFLD. - T.-N.	1,365
2630	ST. PIERRE-JOLYS	VL	MANITOBA	919
3046	ST. REGIS AKWESASNE 59	R	ONTARIO	716
4601	ST. SHOTT'S	COM	NFLD. - T.-N.	239
640	ST. STEPHEN	T	N.B.	5,120
127	ST. THOMAS	C	ONTARIO	28,165
3884	ST. THOMAS	T	NFLD. - T.-N.	448
5231	ST. VICTOR	VL	SASKATCHEWAN	54
1487	ST. VINCENT	TP	ONTARIO	1,935
2868	ST. VINCENT'S-ST. STEPHENS-PETER'S RIVER	T	NFLD. - T.-N.	796
2861	ST. WALBURG	T	SASKATCHEWAN	802
942	STAFFORD	TP	ONTARIO	3,391
5576	STAIYAHANNY 8	R	B.C. - C.-B.	-
2562	STANBRIDGE	CT	QUEBEC	953
3925	STANBRIDGE-STATION	SD	QUEBEC	439
4144	STANDARD	VL	ALBERTA	379
4453	STANDING BUFFALO 78	R	SASKATCHEWAN	283
2435	STANHOPE	TP	ONTARIO	1,019
3945	STANLEY	VL	N.B.	432
780	STANLEY	RM	MANITOBA	4,257
1704	STANLEY	TP	ONTARIO	1,643
1392	STANLEY	PAR	N.B.	2,098
2541	STANLEY NO. 215	RM	SASKATCHEWAN	966
3569	STANLEY 157	R	SASKATCHEWAN	539
5576	STANLEY 157A	R	SASKATCHEWAN	-
3037	STANSTEAD	CT	QUEBEC	719
2310	STANSTEAD PLAIN	VL	QUEBEC	1,093
2977	STANSTEAD-EST	SD	QUEBEC	745
5029	STAR BLANKET 83	R	SASKATCHEWAN	104

TABLE 2. CENSUS SUBDIVISIONS IN ALPHABETICAL ORDER, SHOWING POPULATION RANK, CANADA, 1981

TABLEAU 2. SUBDIVISIONS DE RECENSEMENT EN ORDRE ALPHABETIQUE, INDIQUANT LE RANG DE POPULATION, CANADA, 1981

RANK -- RANG	CENSUS SUBDIVISION -- SUBDIVISION DE RECENSEMENT	TYPE -- GENRE	PROVINCE	POPULATION
3606	STAR CITY	T	SASKATCHEWAN	527
2140	STAR CITY NO. 428	RM	SASKATCHEWAN	1,185
1405	STARLAND NO. 47	MD	ALBERTA	2,068
3686	STAVELY	T	ALBERTA	504
5216	STAWAMUS 24	R	B.C. - C.-B.	57
1200	STAYNER	T	ONTARIO	2,530
1965	STE. ANNE	VL	MANITOBA	1,338
1033	STE. ANNE	RM	MANITOBA	3,035
2175	STE. ROSE	RM	MANITOBA	1,168
2317	STE. ROSE DU LAC	VL	MANITOBA	1,090
4149	STEADY BROOK	COM	NFLD. - T.-N.	377
493	STEINBACH	T	MANITOBA	6,676
4926	STELLAQUO 5	R	B.C. - C.-B.	134
609	STELLARTON	T	N.S. - N.-E.	5,435
4896	STENEN	VL	SASKATCHEWAN	143
795	STEPHEN	TP	ONTARIO	4,177
382	STEPHENVILLE	T	NFLD. - T.-N.	8,876
1351	STEPHENVILLE CROSSING	T	NFLD. - T.-N.	2,172
637	STETTLER	T	ALBERTA	5,136
642	STETTLER COUNTY NO. 6	CM	ALBERTA	5,092
5576	STEVAN 4	R	B.C. - C.-B.	-
1849	STEWART	DM	B.C. - C.-B.	1,456
4931	STEWART VALLEY	VL	SASKATCHEWAN	133
2161	STEWIACKE	T	N.S. - N.-E.	1,174
1641	STIKINE, SUBD. A	SRD	B.C. - C.-B.	1,716
1710	STIRLING	VL	ONTARIO	1,638
3128	STIRLING	VL	ALBERTA	688
4094	STOCKHOLM	VL	SASKATCHEWAN	391
1399	STOKE	CT	QUEBEC	2,079
4774	STONE 1	R	B.C. - C.-B.	184
904	STONEHAM ET TEWKESBURY	CU	QUEBEC	3,513
3093	STONEHENGE NO. 73	RM	SASKATCHEWAN	701
1338	STONEWALL	T	MANITOBA	2,210
99	STONEY CREEK	T	ONTARIO	36,762
2094	STONEY 142, 143, 144	R	ALBERTA	1,226
4389	STONY CREEK 1	R	B.C. - C.-B.	302
677	STONY PLAIN	T	ALBERTA	4,839
3385	STONY PLAIN 135	R	ALBERTA	600
5452	STORNOWAY	VL	SASKATCHEWAN	12
3465	STORNOWAY	SD	QUEBEC	571
1050	STORRINGTON	TP	ONTARIO	2,993
4901	STORTHDOAKS	VL	SASKATCHEWAN	142
3365	STORTHDOAKS NO. 31	RM	SASKATCHEWAN	607
3046	STOUGHTON	T	SASKATCHEWAN	716
2769	STRASBOURG	T	SASKATCHEWAN	842
137	STRATFORD	C	ONTARIO	26,262
2818	STRATFORD	CT	QUEBEC	820
2098	STRATHCLAIR	RM	MANITOBA	1,224
2442	STRATHCONA	RM	MANITOBA	1,016
72	STRATHCONA COUNTY NO. 20	CM	ALBERTA	51,579
1052	STRATHMORE	T	ALBERTA	2,986
397	STRATHROY	T	ONTARIO	8,748
4459	STROME	VL	ALBERTA	281
2029	STRONG	TP	ONTARIO	1,278
5099	STRONGFIELD	VL	SASKATCHEWAN	85
5338	STRYEN 9	R	B.C. - C.-B.	32
5477	STUART BAY 6	R	B.C. - C.-B.	9
1633	STUARTBURN	LGD	MANITOBA	1,723
1017	STUDHOLM	PAR	N.B.	3,075
4059	STUKELY-SUD	VL	QUEBEC	398
3358	STUKELY-SUD	SD	QUEBEC	610
551	STURGEON FALLS	T	ONTARIO	6,045
3622	STURGEON LAKE 101	R	SASKATCHEWAN	522
3489	STURGEON LAKE 154	R	ALBERTA	564
188	STURGEON NO. 90	MD	ALBERTA	17,410
5192	STURGEON POINT	VL	ONTARIO	63

TABLE 2. CENSUS SUBDIVISIONS IN ALPHABETICAL ORDER, SHOWING POPULATION RANK, CANADA, 1981

TABLEAU 2. SUBDIVISIONS DE RECENSEMENT EN ORDRE ALPHABETIQUE, INDIQUANT LE RANG DE POPULATION, CANADA, 1981

RANK -- RANG	CENSUS SUBDIVISION -- SUBDIVISION DE RECENSEMENT	TYPE -- GENRE	PROVINCE	POPULATION
5259	STURGEON WEIR 184F	R	SASKATCHEWAN	48
2884	STURGIS	T	SASKATCHEWAN	789
5192	SUCCESS	VL	SASKATCHEWAN	63
4485	SUCKER CREEK 150A	R	ALBERTA	274
4752	SUCKER CREEK 23	R	ONTARIO	191
5078	SUCKER RIVER 156C	R	SASKATCHEWAN	91
33	SUDBURY	C	ONTARIO	91,829
437	SUDBURY, UNORGANIZED, NORTH PART	UNO	ONTARIO	7,741
4957	SUDBURY, UNORGANIZED, SOUTH PART	UNO	ONTARIO	127
3905	SUFFOLK ET ADDINGTON	CU	QUEBEC	443
1373	SULLIVAN	SD	QUEBEC	2,124
1305	SULLIVAN	TP	ONTARIO	2,296
2129	SUMMERFORD	T	NFLD. - T.-N.	1,198
456	SUMMERLAND	DM	B.C. - C.-B.	7,473
433	SUMMERSIDE	T	P.E.I. - I.P.-E.	7,828
2752	SUMMERSIDE	COM	NFLD. - T.-N.	848
4304	SUNCHILD 202	R	ALBERTA	333
5459	SUNDANCE BEACH	SV	ALBERTA	11
1619	SUNDRE	T	ALBERTA	1,742
3005	SUNDRIDGE	VL	ONTARIO	734
1281	SUNNIDALE	TP	ONTARIO	2,347
3090	SUNNYSIDE	T	NFLD. - T.-N.	703
5395	SUNSET BEACH	SV	ALBERTA	22
5246	SUNSET POINT	SV	ALBERTA	51
302	SUNSHINE COAST, SUBD. A	SRD	B.C. - C.-B.	11,303
4120	SURPRISE VALLEY NO. 9	RM	SASKATCHEWAN	383
20	SURREY	DM	B.C. - C.-B.	147,138
820	SUSSEX	T	N.B.	3,972
1414	SUSSEX	PAR	N.B.	2,047
2423	SUSSEX CORNER	VL	N.B.	1,023
1737	SUTTON	V	QUEBEC	1,599
2070	SUTTON	CT	QUEBEC	1,243
3699	SUTTON NO. 103	RM	SASKATCHEWAN	498
1219	SWAN HILLS	T	ALBERTA	2,497
5132	SWAN LAKE 65C	R	MANITOBA	77
4660	SWAN LAKE 7	R	MANITOBA	222
855	SWAN RIVER	T	MANITOBA	3,782
970	SWAN RIVER	RM	MANITOBA	3,273
4883	SWAN RIVER 150E	R	ALBERTA	148
3726	SWEET GRASS 113	R	SASKATCHEWAN	492
223	SWIFT CURRENT	C	SASKATCHEWAN	14,747
1553	SWIFT CURRENT NO. 137	RM	SASKATCHEWAN	1,827
5243	SWITSEMALPH 3	R	B.C. - C.-B.	52
5162	SWITSEMALPH 6	R	B.C. - C.-B.	70
5576	SWITSEMALPH 7	R	B.C. - C.-B.	-
1194	SYDENHAM	TP	ONTARIO	2,546
124	SYDNEY	C	N.S. - N.-E.	29,444
405	SYDNEY MINES	T	N.S. - N.-E.	8,501
856	SYLVAN LAKE	T	ALBERTA	3,779
558	TABER	T	ALBERTA	5,988
589	TABER NO. 14	MD	ALBERTA	5,637
5576	TABUSINTAC 9	R	N.B.	-
565	TACHE	RM	MANITOBA	5,893
1399	TACHE	CT	QUEBEC	2,079
4237	TACHE 1	R	B.C. - C.-B.	351
4555	TACLA LAKE 9	R	B.C. - C.-B.	255
2655	TADOUSSAC	VL	QUEBEC	900
1621	TAMHIS	VL	B.C. - C.-B.	1,739
5059	TALL CREE 173	R	ALBERTA	96
4908	TALL CREE 173A	R	ALBERTA	140
5289	TANAKUT 4	R	B.C. - C.-B.	43
4737	TANTALLON	VL	SASKATCHEWAN	196
3131	TARA	VL	ONTARIO	687
4376	TARBUTT AND TARBUTT ADDITIONAL	TP	ONTARIO	307
2905	TASCHEREAU	VL	QUEBEC	781
3560	TASCHEREAU	SD	QUEBEC	541

TABLE 2. CENSUS SUBDIVISIONS IN ALPHABETICAL ORDER, SHOWING POPULATION RANK, CANADA, 1981

TABLEAU 2. SUBDIVISIONS DE RECENSEMENT EN ORDRE ALPHABETIQUE, INDIQUANT LE RANG DE POPULATION, CANADA, 1981

RANK -- RANG	CENSUS SUBDIVISION -- SUBDIVISION DE RECENSEMENT	TYPE -- GENRE	PROVINCE	POPULATION
2854	TASCHEREAU-FORTIER	SD	QUEBEC	805
5132	TASIUJAJ	VL	QUEBEC	77
5541	TATLA 1	R	B.C. - C.-B.	3
5576	TATPO-OOSE 10	R	B.C. - C.-B.	-
524	TAY	TP	ONTARIO	6,299
2541	TAYLOR	VL	B.C. - C.-B.	966
515	TECUMSEH	T	ONTARIO	6,364
3664	TECUMSEH NO. 65	RM	SASKATCHEWAN	510
509	TECUMSETH	TP	ONTARIO	6,468
2419	TEESWATER	VL	ONTARIO	1,026
4169	TEHKUMMAH	TP	ONTARIO	370
4497	TELEGRAPH CREEK 6	R	B.C. - C.-B.	270
2774	TELKWA	VL	B.C. - C.-B.	840
2098	TEMAGAMI	TP	ONTARIO	1,224
1393	TEMISCAMING	V	QUEBEC	2,097
5080	TEMISCAMINGUE, PARTIE LAC-DES-QUINZE	UNO	QUEBEC	90
3459	TEMISCAMINGUE, PARTIE RIVIERE-KIPAWA	UNO	QUEBEC	573
5192	TEMISCAMINGUE, PARTIE ROULIER	UNO	QUEBEC	63
5576	TEMISCOUATA, PARTIE LAC-MOREAU	UNO	QUEBEC	-
5576	TEMISCOUATA, PARTIE LAC-SQUATEC	UNO	QUEBEC	-
5576	TEMISCOUATA, PARTIE RIVIERE-BLEUE	UNO	QUEBEC	-
5197	TERRA NOVA	COM	NFLD. - T.-N.	62
308	TERRACE	DM	B.C. - C.-B.	10,914
1168	TERRACE BAY	TP	ONTARIO	2,644
1609	TERRASSE-VAUDREUIL	SD	QUEBEC	1,753
286	TERREBONNE	V	QUEBEC	11,769
3841	TERRELL NO. 101	RM	SASKATCHEWAN	457
2868	TERRENCEVILLE	T	NFLD. - T.-N.	796
1717	TERRITOIRE-DU-NOUVEAU-QUEBEC, NON ORGANISE	UNO	QUEBEC	1,631
4369	TESLIN	LID	YUKON	310
5321	TESSIER	VL	SASKATCHEWAN	37
2620	TEULON	VL	MANITOBA	925
2551	THAMESVILLE	VL	ONTARIO	961
3185	THE ARCHIPELAGO	TP	ONTARIO	670
3986	THE GAP NO. 39	RM	SASKATCHEWAN	422
4954	THE KEY 65	R	SASKATCHEWAN	128
3869	THE NARROWS 49	R	MANITOBA	452
512	THE PAS	T	MANITOBA	6,390
4508	THE PAS 21A	R	MANITOBA	267
5341	THE PAS 21B	R	MANITOBA	31
5452	THE PAS 21C	R	MANITOBA	12
2319	THE PAS 21E	R	MANITOBA	1,089
4841	THE PAS 21I	R	MANITOBA	163
1769	THE SPANISH RIVER	TP	ONTARIO	1,557
3113	THEDFORD	VL	ONTARIO	694
5524	THEIK 2	R	B.C. - C.-B.	4
3802	THEODORE	VL	SASKATCHEWAN	473
1724	THESSALON	T	ONTARIO	1,620
3128	THESSALON	TP	ONTARIO	688
5375	THESSALON 12	R	ONTARIO	26
169	THETFORD MINES	V	QUEBEC	19,965
1088	THETFORD, PARTIE SUD	CT	QUEBEC	2,879
5369	THODE	RV	SASKATCHEWAN	27
228	THOMPSON	C	MANITOBA	14,288
1948	THOMPSON	RM	MANITOBA	1,364
5154	THOMPSON	TP	ONTARIO	72
411	THOMPSON-NICOLA, SUBD. A	SRD	B.C. - C.-B.	8,400
946	THOMPSON-NICOLA, SUBD. B	SRD	B.C. - C.-B.	3,345
1119	THOMPSON-NICOLA, SUBD. C	SRD	B.C. - C.-B.	2,790
1232	THOMPSON-NICOLA, SUBD. D	SRD	B.C. - C.-B.	2,464
1241	THOMPSON-NICOLA, SUBD. E	SRD	B.C. - C.-B.	2,449
3447	THORHILD	VL	ALBERTA	576
953	THORHILD COUNTY NO. 7	CM	ALBERTA	3,323
1872	THORNBURY	T	ONTARIO	1,435
4146	THORNE	CT	QUEBEC	378
4815	THORNLOE	VL	ONTARIO	170

TABLE 2. CENSUS SUBDIVISIONS IN ALPHABETICAL ORDER, SHOWING POPULATION RANK, CANADA, 1981

TABLEAU 2. SUBDIVISIONS DE RECENSEMENT EN ORDRE ALPHABETIQUE, INDIQUANT LE RANG DE POPULATION, CANADA, 1981

RANK -- RANG	CENSUS SUBDIVISION -- SUBDIVISION DE RECENSEMENT	TYPE -- GENRE	PROVINCE	POPULATION
209	THOROLD	C	ONTARIO	15,412
2994	THORSBY	VL	ALBERTA	737
5524	THOS SQUINAS RANCH 2A	R	B.C. - C.-B.	4
1582	THREE HILLS	T	ALBERTA	1,787
2487	THREE LAKES NO. 400	RM	SASKATCHEWAN	992
29	THUNDER BAY	C	ONTARIO	112,486
424	THUNDER BAY, UNORGANIZED	UNO	ONTARIO	8,053
500	THURLOW	TP	ONTARIO	6,555
1121	THURSO	V	QUEBEC	2,780
2565	TIDE HEAD	VL	N.B.	952
2508	TIGNISH	VL	P.E.I. - I.P.-E.	982
768	TILBURY	T	ONTARIO	4,298
1179	TILBURY EAST	TP	ONTARIO	2,600
973	TILBURY NORTH	TP	ONTARIO	3,250
1716	TILBURY WEST	TP	ONTARIO	1,632
4267	TILLEY	VL	ALBERTA	345
315	TILLSONBURG	T	ONTARIO	10,487
5274	TILT COVE	COM	NFLD. - T.-N.	45
3968	TILTING	COM	NFLD. - T.-N.	427
3450	TILTON	T	NFLD. - T.-N.	575
4438	TIMISKAMING 19	R	QUEBEC	287
5408	TIMISKAMING, UNORGANIZED, EAST PART	UNO	ONTARIO	20
993	TIMISKAMING, UNORGANIZED, WEST PART	UNO	ONTARIO	3,155
80	TIMMINS	C	ONTARIO	46,114
4291	TINGWICK	SD	QUEBEC	337
468	TINY	TP	ONTARIO	7,171
1010	TISDALE	T	SASKATCHEWAN	3,107
1952	TISDALE NO. 427	RM	SASKATCHEWAN	1,359
2850	TIVERTON	VL	ONTARIO	806
5173	TOBACCO PLAINS 2	R	B.C. - C.-B.	68
5395	TOBIN LAKE	RV	SASKATCHEWAN	22
3841	TODBIQUE 20	R	N.B.	457
5576	TOBY'S MEADOW 4	R	B.C. - C.-B.	-
1805	TOFIELD	T	ALBERTA	1,504
3082	TOFINO	VL	B.C. - C.-B.	705
4784	TOGO	VL	SASKATCHEWAN	181
4477	TOMPKINS	VL	SASKATCHEWAN	275
5162	TODSEY 1	R	B.C. - C.-B.	70
940	TORBAY	T	NFLD. - T.-N.	3,394
1245	TORCH RIVER NO. 488	RM	SASKATCHEWAN	2,440
5338	TORK 7	R	B.C. - C.-B.	32
2	TORONTO	C	ONTARIO	599,217
4365	TORQUAY	VL	SASKATCHEWAN	311
4758	TORRINGTON	VL	ALBERTA	189
1027	TOSORONTIO	TP	ONTARIO	3,053
1040	TOTTENHAM	VL	ONTARIO	3,022
3392	TOUCHWOOD NO. 248	RM	SASKATCHEWAN	597
2548	TOURVILLE	SD	QUEBEC	962
5524	TOWDYSTAN LAKE 3	R	B.C. - C.-B.	4
5447	TOWINOCK 2	R	B.C. - C.-B.	13
1542	TOWNSHIP 1	LOT	P.E.I. - I.P.-E.	1,840
1661	TOWNSHIP 2	LOT	P.E.I. - I.P.-E.	1,695
2991	TOWNSHIP 3	LOT	P.E.I. - I.P.-E.	738
2124	TOWNSHIP 4	LOT	P.E.I. - I.P.-E.	1,201
2423	TOWNSHIP 5	LOT	P.E.I. - I.P.-E.	1,023
2648	TOWNSHIP 6	LOT	P.E.I. - I.P.-E.	903
3114	TOWNSHIP 7	LOT	P.E.I. - I.P.-E.	692
3051	TOWNSHIP 8	LOT	P.E.I. - I.P.-E.	714
3756	TOWNSHIP 9	LOT	P.E.I. - I.P.-E.	484
4264	TOWNSHIP 10	LOT	P.E.I. - I.P.-E.	346
3475	TOWNSHIP 11	LOT	P.E.I. - I.P.-E.	568
2642	TOWNSHIP 12	LOT	P.E.I. - I.P.-E.	906
3020	TOWNSHIP 13	LOT	P.E.I. - I.P.-E.	728
2898	TOWNSHIP 14	LOT	P.E.I. - I.P.-E.	784
2125	TOWNSHIP 15	LOT	P.E.I. - I.P.-E.	1,200
3340	TOWNSHIP 16	LOT	P.E.I. - I.P.-E.	618

TABLE 2. CENSUS SUBDIVISIONS IN ALPHABETICAL ORDER, SHOWING POPULATION RANK, CANADA, 1981

TABLEAU 2. SUBDIVISIONS DE RECENSEMENT EN ORDRE ALPHABETIQUE, INDIQUANT LE RANG DE POPULATION, CANADA, 1981

RANK -- RANG	CENSUS SUBDIVISION -- SUBDIVISION DE RECENSEMENT	TYPE -- GENRE	PROVINCE	POPULATION
1396	TOWNSHIP 17	LOT	P.E.I. - I.P.-E.	2,091
2413	TOWNSHIP 18	LOT	P.E.I. - I.P.-E.	1,030
1725	TOWNSHIP 19	LOT	P.E.I. - I.P.-E.	1,616
3093	TOWNSHIP 20	LOT	P.E.I. - I.P.-E.	701
2884	TOWNSHIP 21	LOT	P.E.I. - I.P.-E.	789
3705	TOWNSHIP 22	LOT	P.E.I. - I.P.-E.	497
2741	TOWNSHIP 23	LOT	P.E.I. - I.P.-E.	854
1826	TOWNSHIP 24	LOT	P.E.I. - I.P.-E.	1,485
2428	TOWNSHIP 25	LOT	P.E.I. - I.P.-E.	1,022
2606	TOWNSHIP 26	LOT	P.E.I. - I.P.-E.	929
2501	TOWNSHIP 27	LOT	P.E.I. - I.P.-E.	985
2000	TOWNSHIP 28	LOT	P.E.I. - I.P.-E.	1,310
2765	TOWNSHIP 29	LOT	P.E.I. - I.P.-E.	845
3210	TOWNSHIP 30	LOT	P.E.I. - I.P.-E.	660
1473	TOWNSHIP 31	LOT	P.E.I. - I.P.-E.	1,959
1124	TOWNSHIP 32	LOT	P.E.I. - I.P.-E.	2,770
1295	TOWNSHIP 33	LOT	P.E.I. - I.P.-E.	2,315
1686	TOWNSHIP 34	LOT	P.E.I. - I.P.-E.	1,669
2137	TOWNSHIP 35	LOT	P.E.I. - I.P.-E.	1,189
3070	TOWNSHIP 36	LOT	P.E.I. - I.P.-E.	709
3699	TOWNSHIP 37	LOT	P.E.I. - I.P.-E.	498
3876	TOWNSHIP 38	LOT	P.E.I. - I.P.-E.	450
3210	TOWNSHIP 39	LOT	P.E.I. - I.P.-E.	660
3732	TOWNSHIP 40	LOT	P.E.I. - I.P.-E.	491
4034	TOWNSHIP 41	LOT	P.E.I. - I.P.-E.	406
4255	TOWNSHIP 42	LOT	P.E.I. - I.P.-E.	348
2752	TOWNSHIP 43	LOT	P.E.I. - I.P.-E.	848
2873	TOWNSHIP 44	LOT	P.E.I. - I.P.-E.	794
3783	TOWNSHIP 45	LOT	P.E.I. - I.P.-E.	478
3772	TOWNSHIP 46	LOT	P.E.I. - I.P.-E.	480
2893	TOWNSHIP 47	LOT	P.E.I. - I.P.-E.	786
1026	TOWNSHIP 48	LOT	P.E.I. - I.P.-E.	3,061
2170	TOWNSHIP 49	LOT	P.E.I. - I.P.-E.	1,169
2774	TOWNSHIP 50	LOT	P.E.I. - I.P.-E.	840
3356	TOWNSHIP 51	LOT	P.E.I. - I.P.-E.	611
2765	TOWNSHIP 52	LOT	P.E.I. - I.P.-E.	845
4328	TOWNSHIP 53	LOT	P.E.I. - I.P.-E.	326
3884	TOWNSHIP 54	LOT	P.E.I. - I.P.-E.	448
3636	TOWNSHIP 55	LOT	P.E.I. - I.P.-E.	518
3756	TOWNSHIP 56	LOT	P.E.I. - I.P.-E.	484
2602	TOWNSHIP 57	LOT	P.E.I. - I.P.-E.	933
3752	TOWNSHIP 58	LOT	P.E.I. - I.P.-E.	485
2348	TOWNSHIP 59	LOT	P.E.I. - I.P.-E.	1,069
4353	TOWNSHIP 60	LOT	P.E.I. - I.P.-E.	315
2679	TOWNSHIP 61	LOT	P.E.I. - I.P.-E.	883
3614	TOWNSHIP 62	LOT	P.E.I. - I.P.-E.	525
2531	TOWNSHIP 63	LOT	P.E.I. - I.P.-E.	973
2559	TOWNSHIP 64	LOT	P.E.I. - I.P.-E.	956
2068	TOWNSHIP 65	LOT	P.E.I. - I.P.-E.	1,244
4797	TOWNSHIP 66	LOT	P.E.I. - I.P.-E.	175
2394	TOWNSHIP 67	LOT	P.E.I. - I.P.-E.	1,041
1240	TRACADIE	T	N.B.	2,452
3279	TRACY	VL	N.B.	636
256	TRACY	V	QUEBEC	12,843
349	TRAIL	C	B.C. - C.-B.	9,599
4787	TRAMPING LAKE	VL	SASKATCHEWAN	178
3861	TRAMPING LAKE NO. 380	RM	SASKATCHEWAN	453
4120	TRAYTOWN	COM	NFLD. - T.-N.	383
2362	TRECESSON	CT	QUEBEC	1,059
2979	TREHERNE	VL	MANITOBA	743
1003	TREMBLAY	CT	QUEBEC	3,136
216	TRENTON	C	ONTARIO	15,085
995	TRENTON	T	N.S. - N.-E.	3,154
1836	TREPASSEY	T	NFLD. - T.-N.	1,473
3997	TRES-SAINTE-REDEMPTEUR	P	QUEBEC	417
1895	TRES-SAINTE-SACREMENT	P	QUEBEC	1,417

TABLE 2. CENSUS SUBDIVISIONS IN ALPHABETICAL ORDER, SHOWING POPULATION RANK, CANADA, 1981

TABLEAU 2. SUBDIVISIONS DE RECENSEMENT EN ORDRE ALPHABETIQUE, INDIQUANT LE RANG DE POPULATION, CANADA, 1981

RANK -- RANG	CENSUS SUBDIVISION -- SUBDIVISION DE RECENSEMENT	TYPE -- GENRE	PRDVINCE	POPULATION
5154	TRIBUNE	VL	SASKATCHEWAN	72
1991	TRING-JONCTION	VL	QUEBEC	1,315
3572	TRINITE-DES-MONTS	P	QUEBEC	538
3622	TRINITY, BONAVISTA BAY	T	NFLD. - T.-N.	522
4154	TRINITY, TRINITY BAY	COM	NFLD. - T.-N.	375
2080	TRITON	T	NFLD. - T.-N.	1,235
2686	TROCHU	T	ALBERTA	880
3422	TROIS-LACS	SD	QUEBEC	584
742	TROIS-PISTOLES	V	QUEBEC	4,445
75	TROIS-RIVIERES	V	QUEBEC	50,466
252	TROIS-RIVIERES-QUEST	V	QUEBEC	13,107
3230	TROUT CREEK	T	ONTARIO	652
5206	TROUT LAKE	SET	N.W.T. - T.N.-O.	59
5387	TROUT LAKE ALEC 16	R	B.C. - C.-B.	23
2947	TROUT RIVER	COM	NFLD. - T.-N.	759
266	TRURO	T	N.S. - N.-E.	12,552
4283	TSAMAHM 1	R	B.C. - C.-B.	339
5512	TSAUKAN 12	R	B.C. - C.-B.	5
5122	TSAWWASSEN	R	B.C. - C.-B.	79
5482	TSEATAH 2	R	B.C. - C.-B.	8
5056	TSIMPSEAN 2	R	B.C. - C.-B.	97
4461	TSINSTIKEPTUM 10	R	B.C. - C.-B.	280
1362	TSINSTIKEPTUM 9	R	B.C. - C.-B.	2,144
4596	TSULQUATE 4	R	B.C. - C.-B.	243
5576	TSUNNIA LAKE 5	R	B.C. - C.-B.	-
5197	TSUSSIE 6	R	B.C. - C.-B.	62
1047	TUCKERSMITH	TP	ONTARIO	3,003
5415	TUCKKWIOWHUM 1	R	B.C. - C.-B.	19
3770	TUDOR AND CASHEL	TP	ONTARIO	481
4797	TUGASKE	VL	SASKATCHEWAN	175
2922	TUKTOYAKTUK	HAM	N.W.T. - T.N.-O.	772
3772	TULLYMET NO. 216	RM	SASKATCHEWAN	480
4336	TUNGSTEN	SET	N.W.T. - T.N.-O.	320
2710	TURGEON	CT	QUEBEC	869
1804	TURNBERRY	TP	ONTARIO	1,505
1997	TURNER VALLEY	T	ALBERTA	1,311
4916	TURNOR LAKE 193B	R	SASKATCHEWAN	137
1957	TURTLE MOUNTAIN	RM	MANITOBA	1,352
3915	TURTLE RIVER NO. 469	RM	SASKATCHEWAN	441
3679	TURTLEFORD	VL	SASKATCHEWAN	505
5080	TUXFORD	VL	SASKATCHEWAN	90
1750	TWEED	VL	ONTARIO	1,574
1803	TWILLINGATE	T	NFLD. - T.-N.	1,506
2133	TWD HILLS	T	ALBERTA	1,193
943	TWD HILLS COUNTY NO. 21	CM	ALBERTA	3,380
1163	TYENDINAGA	TP	ONTARIO	2,661
2401	TYENDINAGA 38	R	ONTARIO	1,037
4781	TYNE VALLEY	VL	P.E.I. - I.P.-E.	182
3810	TZEACHTEN 13	R	B.C. - C.-B.	469
1742	UCLUELET	VL	B.C. - C.-B.	1,593
5567	ULKATCHO 13	R	B.C. - C.-B.	1
4398	ULVERTON	SD	QUEBEC	300
5427	UNCHA LAKE 13A	R	B.C. - C.-B.	17
5180	UNION BAY 4	R	B.C. - C.-B.	67
3825	UNIPOUHEOS 121	R	ALBERTA	462
1256	UNITY	T	SASKATCHEWAN	2,408
875	UNIVERSITY ENDOWMENT AREA	SRD	B.C. - C.-B.	3,674
2292	UPHAM	PAR	N.B.	1,101
5333	UPPER HAT CREEK 1	R	B.C. - C.-B.	34
4450	UPPER HAY RIVER 212	R	ALBERTA	284
1427	UPPER ISLAND COVE	T	NFLD. - T.-N.	2,025
5492	UPPER NEPA 6	R	B.C. - C.-B.	7
4989	UPPER SUMAS 6	R	B.C. - C.-B.	119
2616	UPTON	VL	QUEBEC	926
1130	URANIUM CITY AND DISTRICT	MC	SASKATCHEWAN	2,748
1719	USBORNE	TP	ONTARIO	1,628

TABLE 2. CENSUS SUBDIVISIONS IN ALPHABETICAL ORDER, SHOWING POPULATION RANK, CANADA, 1981

TABLEAU 2. SUBDIVISIONS DE RECENSEMENT EN ORDRE ALPHABETIQUE, INDIQUANT LE RANG DE POPULATION, CANADA, 1981

RANK -- RANG	CENSUS SUBDIVISION -- SUBDIVISION DE RECENSEMENT	TYPE -- GENRE	PROVINCE	POPULATION
3299	USBORNE NO. 310	RM	SASKATCHEWAN	628
4149	UTIKODMAK LAKE 155	R	ALBERTA	377
304	UXBRIDGE	TP	ONTARIO	11,207
4604	VAL MARIE	VL	SASKATCHEWAN	238
3260	VAL MARIE NO. 17	RM	SASKATCHEWAN	641
5046	VAL QUENTIN	SV	ALBERTA	99
2616	VAL-ALAIN	SD	QUEBEC	926
3361	VAL-BARRETTE	VL	QUEBEC	609
262	VAL-BELAIR	V	QUEBEC	12,695
3131	VAL-BRILLANT	VL	QUEBEC	687
157	VAL-D'OR	V	QUEBEC	21,371
1284	VAL-DAVID	VL	QUEBEC	2,336
3876	VAL-DES-BOIS	SD	QUEBEC	450
3973	VAL-DES-LACS	SD	QUEBEC	425
799	VAL-DES-MONTS	SD	QUEBEC	4,148
2012	VAL-MORIN	SD	QUEBEC	1,302
4972	VAL-RACINE	P	QUEBEC	123
4663	VAL-SAINT-GILLES	SD	QUEBEC	221
2152	VAL-SENNEVILLE	SD	QUEBEC	1,181
1178	VALCOURT	V	QUEBEC	2,601
2184	VALCOURT	CT	QUEBEC	1,163
2236	VALEMOUNT	VL	B.C. - C.-B.	1,130
2125	VALLEE-JONCTION	VL	QUEBEC	1,200
162	VALLEY EAST	T	ONTARIO	20,433
4715	VALLEY RIVER 63A	R	MANITOBA	201
1407	VALLEYVIEW	T	ALBERTA	2,061
5289	VALPARAISO	VL	SASKATCHEWAN	43
8	VANCOUVER	C	B.C. - C.-B.	414,281
1292	VANDERHOOF	VL	B.C. - C.-B.	2,323
4421	VANGUARD	VL	SASKATCHEWAN	292
179	VANIER	C	ONTARIO	18,792
312	VANIER	V	QUEBEC	10,725
1589	VANKLEEK HILL	T	ONTARIO	1,774
4404	VANSCOY	VL	SASKATCHEWAN	298
1473	VANSCOY NO. 345	RM	SASKATCHEWAN	1,959
395	VARENNES	V	QUEBEC	8,764
2485	VASSAN	SD	QUEBEC	993
446	VAUDREUIL	V	QUEBEC	7,608
3424	VAUDREUIL-SUR-LE-LAC	VL	QUEBEC	583
122	VAUGHAN	T	ONTARIO	29,674
2383	VAUXHALL	T	ALBERTA	1,049
5110	VAWN	VL	SASKATCHEWAN	81
623	VEGREVILLE	T	ALBERTA	5,251
2839	VENISE-EN-QUEBEC	SD	QUEBEC	810
734	VERCHERES	VL	QUEBEC	4,473
59	VERDUN	C	QUEBEC	61,287
4987	VEREGIN	VL	SASKATCHEWAN	120
859	VERMILION	T	ALBERTA	3,766
451	VERMILION RIVER COUNTY NO. 24	CM	ALBERTA	7,533
168	VERNON	C	B.C. - C.-B.	19,987
3275	VERRET	VL	N.B.	637
1161	VERULAM	TP	ONTARIO	2,664
552	VESPRE	TP	ONTARIO	6,035
4357	VETERAN	VL	ALBERTA	314
4171	VIBANK	VL	SASKATCHEWAN	369
5059	VICEROY	VL	SASKATCHEWAN	96
56	VICTORIA	C	B.C. - C.-B.	64,379
1524	VICTORIA	T	NFLD. - T.-N.	1,870
4841	VICTORIA	VL	P.E.I. - I.P.-E.	163
1875	VICTORIA	RM	MANITOBA	1,431
4676	VICTORIA BEACH	RM	MANITOBA	215
2242	VICTORIA HARBOUR	VL	ONTARIO	1,125
870	VICTORIA, SUBD. A	SCM	N.S. - N.-E.	3,707
743	VICTORIA, SUBD. B	SCM	N.S. - N.-E.	4,439
155	VICTORIAVILLE	V	QUEBEC	21,838
3450	VICTORY NO. 226	RM	SASKATCHEWAN	575

TABLE 2. CENSUS SUBDIVISIONS IN ALPHABETICAL ORDER, SHOWING POPULATION RANK, CANADA, 1981

TABLEAU 2. SUBDIVISIONS DE RECENSEMENT EN ORDRE ALPHABETIQUE, INDIQUANT LE RANG DE POPULATION, CANADA, 1981

RANK -- RANG	CENSUS SUBDIVISION -- SUBDIVISION DE RECENSEMENT	TYPE -- GENRE	PROVINCE	POPULATION
4171	VIENNA	VL	ONTARIO	369
2083	VIKING	T	ALBERTA	1,232
5447	VILLAGE ISLAND 1	R	B.C. - C.-B.	13
4301	VILLAGE PIKOGAN	R	QUEBEC	334
1167	VILLE-MARIE	V	QUEBEC	2,651
3541	VILLEROY	SD	QUEBEC	546
4267	VILNA	VL	ALBERTA	345
5018	VINOY	SD	QUEBEC	109
1066	VIRDEN	T	MANITOBA	2,940
4109	VISCOUNT	VL	SASKATCHEWAN	386
3154	VISCOUNT NO. 341	RM	SASKATCHEWAN	680
4358	VONDA	T	SASKATCHEWAN	313
1822	VULCAN	T	ALBERTA	1,489
868	VULCAN COUNTY NO. 2	CM	ALBERTA	3,715
3203	WABAMUN	VL	ALBERTA	662
3398	WABAMUN 133A	R	ALBERTA	594
782	WABANA	T	NFLD. - T.-N.	4,254
5459	WABASCA 166	R	ALBERTA	11
4394	WABASCA 166A	R	ALBERTA	301
5246	WABASCA 166B	R	ALBERTA	51
4841	WABASCA 166C	R	ALBERTA	163
4691	WABASCA 166D	R	ALBERTA	209
5140	WABIGOON LAKE 27	R	ONTARIO	75
993	WABUSH	T	NFLD. - T.-N.	3,155
1815	WADENA	T	SASKATCHEWAN	1,495
4443	WAGMATCOOK 1	R	N.S. - N.-E.	286
5072	WAMPATON 94A	R	SASKATCHEWAN	92
556	WAINFLEET	TP	ONTARIO	6,000
777	WAINWRIGHT	T	ALBERTA	4,266
845	WAINWRIGHT NO. 61	MD	ALBERTA	3,854
5265	WAIWAKUM 14	R	B.C. - C.-B.	47
2413	WAKAW	T	SASKATCHEWAN	1,030
5467	WAKAW LAKE	VL	SASKATCHEWAN	10
1270	WAKEFIELD	PAR	N.B.	2,366
4421	WALDECK	VL	SASKATCHEWAN	292
326	WALDEN	T	ONTARIO	10,139
2949	WALDHEIM	T	SASKATCHEWAN	758
5250	WALDRON	VL	SASKATCHEWAN	50
703	WALKERTON	T	ONTARIO	4,682
1416	WALLACE	RM	MANITOBA	2,044
1264	WALLACE	TP	ONTARIO	2,384
2196	WALLACE NO. 243	RM	SASKATCHEWAN	1,158
293	WALLACEBURG	T	ONTARIO	11,506
1893	WALPOLE ISLAND 46	R	ONTARIO	1,419
3059	WALPOLE NO. 92	RM	SASKATCHEWAN	711
3856	WALTHAM ET BRYSON	CU	QUEBEC	454
4512	WANHAM	VL	ALBERTA	266
4219	WAPACHEWUNAK 192D	R	SASKATCHEWAN	356
3746	WAPELLA	T	SASKATCHEWAN	487
3694	WARBURG	VL	ALBERTA	501
3931	WARDEN	VL	QUEBEC	438
3876	WARDSVILLE	VL	ONTARIO	450
3839	WAREHAM	T	NFLD. - T.-N.	458
1465	WARFIELD	VL	B.C. - C.-B.	1,969
1401	WARMAN	T	SASKATCHEWAN	2,076
3789	WARNER	VL	ALBERTA	477
917	WARNER COUNTY NO. 5	CM	ALBERTA	3,460
5059	WARSPITE	VL	ALBERTA	96
1101	WARWICK	V	QUEBEC	2,847
1235	WARWICK	TP	ONTARIO	2,462
1455	WARWICK	CT	QUEBEC	1,985
698	WASAGA BEACH	T	ONTARIO	4,705
4818	WASECA	VL	SASKATCHEWAN	169
4601	WASKADA	VL	MANITOBA	239
4432	WASKATENAU	VL	ALBERTA	290
5576	WASWANUPI	VL	QUEBEC	-

TABLE 2. CENSUS SUBDIVISIONS IN ALPHABETICAL ORDER, SHOWING POPULATION RANK, CANADA, 1981

TABLEAU 2. SUBDIVISIONS DE RECENSEMENT EN ORDRE ALPHABETIQUE, INDIQUANT LE RANG DE POPULATION, CANADA, 1981

RANK -- RANG	CENSUS SUBDIVISION -- SUBDIVISION DE RECENSEMENT	TYPE -- GENRE	PROVINCE	POPULATION
3538	WASWANUPI	S-E	QUEBEC	547
2788	WATERBOROUGH	PAR	N.B.	836
3936	WATERFORD	PAR	N.B.	435
3890	WATERHEN 130	R	SASKATCHEWAN	447
4428	WATERHEN 45	R	MANITOBA	291
76	WATERLOO	C	ONTARIO	49,428
707	WATERLOO	V	QUEBEC	4,664
1914	WATERVILLE	V	QUEBEC	1,397
1908	WATFORD	VL	ONTARIO	1,402
1550	WATROUS	T	SASKATCHEWAN	1,830
2654	WATSON	T	SASKATCHEWAN	901
2971	WATSON LAKE	LID	YUKON	748
3699	WAVERLEY NO. 44	RM	SASKATCHEWAN	498
3726	WAWANESA	VL	MANITOBA	492
2936	WAWKEN NO. 93	RM	SASKATCHEWAN	765
3327	WAWOTA	T	SASKATCHEWAN	622
4998	WE-NON-CHA	RV	SASKATCHEWAN	114
4067	WEAGAMOW LAKE 87	R	ONTARIO	397
5117	WEBB	VL	SASKATCHEWAN	80
3597	WEBB NO. 138	RM	SASKATCHEWAN	530
3631	WEBBWOOD	T	ONTARIO	519
4034	WEBIQUI	S-E	ONTARIO	406
2094	WEDGEWOOD PARK	T	NFLD. - T.-N.	1,226
3348	WEEDON	CT	QUEBEC	615
2046	WEEDON-CENTRE	VL	QUEBEC	1,263
5004	WEEKES	VL	SASKATCHEWAN	113
5080	WEIRDALE	VL	SASKATCHEWAN	90
1747	WELDFORD	PAR	N.B.	1,580
4467	WELDON	VL	SASKATCHEWAN	279
81	WELLAND	C	ONTARIO	45,448
489	WELLESLEY	TP	ONTARIO	6,770
4151	WELLINGTON	VL	P.E.I. - I.P.-E.	376
2331	WELLINGTON	VL	ONTARIO	1,082
906	WELLINGTON	PAR	N.B.	3,494
3445	WELLINGTON NO. 97	RM	SASKATCHEWAN	577
4815	WELWYN	VL	SASKATCHEWAN	170
2170	WEMBLEY	T	ALBERTA	1,169
546	WENDOVER ET SIMPSON	CU	QUEBEC	6,077
4652	WENTWORTH	CT	QUEBEC	225
3625	WENTWORTH-NORD	SD	QUEBEC	521
2097	WESLEYVILLE	T	NFLD. - T.-N.	1,225
3240	WEST BAY 22	R	ONTARIO	649
5378	WEST BEND	VL	SASKATCHEWAN	25
334	WEST CARLETON	TP	ONTARIO	9,929
5254	WEST COVE	SV	ALBERTA	49
1267	WEST GARAFRAXA	TP	ONTARIO	2,379
797	WEST GWILLIMBURY	TP	ONTARIO	4,158
269	WEST HANTS	MD	N.S. - N.-E.	12,454
1183	WEST HAWKESBURY	TP	ONTARIO	2,579
2713	WEST ISLES	PAR	N.B.	868
338	WEST LINCOLN	TP	ONTARIO	9,846
2050	WEST LORNE	VL	ONTARIO	1,258
2401	WEST LUTHER	TP	ONTARIO	1,037
5415	WEST MOBERLY LAKE 168A	R	B.C. - C.-B.	19
949	WEST MISSOURI	TP	ONTARIO	3,343
1672	WEST ROYALTY	VL	P.E.I. - I.P.-E.	1,686
4488	WEST ST. MODESTE	COM	NFLD. - T.-N.	273
1131	WEST ST. PAUL	RM	MANITOBA	2,745
103	WEST VANCOUVER	DM	B.C. - C.-B.	35,728
1941	WEST WAWANOSH	TP	ONTARIO	1,371
2555	WEST WILLIAMS	TP	ONTARIO	959
1433	WESTBOURNE	RM	MANITOBA	2,017
2727	WESTBURY	CT	QUEBEC	859
2295	WESTFIELD	VL	N.B.	1,100
1500	WESTFIELD	PAR	N.B.	1,906
744	WESTLOCK	T	ALBERTA	4,424

TABLE 2. CENSUS SUBDIVISIONS IN ALPHABETICAL ORDER, SHOWING POPULATION RANK, CANADA, 1981

TABLEAU 2. SUBDIVISIONS DE RECENSEMENT EN ORDRE ALPHABETIQUE, INDIQUANT LE RANG DE POPULATION, CANADA, 1981

RANK -- RANG	CENSUS SUBDIVISION -- SUBDIVISION DE RECENSEMENT	TYPE -- GENRE	PROVINCE	POPULATION
473	WESTLOCK NO. 92	MD	ALBERTA	7,059
1383	WESTMEATH	TP	ONTARIO	2,115
561	WESTMINSTER	TP	ONTARIO	5,952
2277	WESTMORLAND	PAR	N.B.	1,107
160	WESTMOUNT	C	QUEBEC	20,480
3331	WESTPORT	VL	ONTARIO	621
3815	WESTPORT	COM	NFLD. - T.-N.	467
727	WESTVILLE	T	N.S. - N.-E.	4,522
351	WETASKIWIN	C	ALBERTA	9,597
372	WETASKIWIN COUNTY NO. 10	CM	ALBERTA	9,026
353	WEYBURN	C	SASKATCHEWAN	9,523
2344	WEYBURN NO. 67	RM	SASKATCHEWAN	1,071
3555	WEYMONTACHI 23	R	QUEBEC	542
4762	WHALE COVE	HAM	N.W.T. - T.N.-O.	188
603	WHEATLAND COUNTY NO. 16	CM	ALBERTA	5,513
4435	WHEATLANDS NO. 163	RM	SASKATCHEWAN	289
1710	WHEATLEY	VL	ONTARIO	1,638
3368	WHISKA CREEK NO. 106	RM	SASKATCHEWAN	605
5350	WHISPERING PINES 4	R	B.C. - C.-B.	30
1945	WHISTLER	DM	B.C. - C.-B.	1,365
2082	WHITBOURNE	T	NFLD. - T.-N.	1,233
100	WHITBY	T	ONTARIO	36,698
245	WHITCHURCH-STOUFFVILLE	T	ONTARIO	13,557
3737	WHITE BEAR 70	R	SASKATCHEWAN	490
5004	WHITE CAP 94	R	SASKATCHEWAN	113
3379	WHITE CITY	VL	SASKATCHEWAN	602
3005	WHITE FISH LAKE 128	R	ALBERTA	734
4077	WHITE FOX	VL	SASKATCHEWAN	394
2459	WHITE RIVER	TP	ONTARIO	1,006
246	WHITE ROCK	C	B.C. - C.-B.	13,550
5555	WHITE SANDS	SV	ALBERTA	2
3013	WHITE VALLEY NO. 49	RM	SASKATCHEWAN	731
594	WHITCOURT	T	ALBERTA	5,585
4021	WHITEFISH BAY 32A	R	ONTARIO	409
5576	WHITEFISH BAY 33A	R	ONTARIO	-
4766	WHITEFISH LAKE 6	R	ONTARIO	187
4559	WHITEFISH RIVER 4	R	ONTARIO	254
2020	WHITEHEAD	RM	MANITOBA	1,291
222	WHITEHORSE	C	YUKON	14,814
1546	WHITEMOUTH	RM	MANITOBA	1,836
2733	WHITEWATER	RM	MANITOBA	856
4428	WHITEWAY	COM	NFLD. - T.-N.	291
2469	WHITEWOOD	T	SASKATCHEWAN	1,003
5541	WHONNOCK 1	R	B.C. - C.-B.	3
3851	WHYCOCOMAGH 2	R	N.S. - N.-E.	455
1402	WIARTON	T	ONTARIO	2,074
1417	WICKHAM	SD	QUEBEC	2,043
3995	WICKHAM	PAR	N.B.	418
1601	WICKLOW	PAR	N.B.	1,759
1538	WICKSTEED	TP	ONTARIO	1,850
1520	WIKWEMIKONG UNCEDED 26	R	ONTARIO	1,875
1844	WILBERFORCE	TP	ONTARIO	1,464
4709	WILCOX	VL	SASKATCHEWAN	202
4456	WILD BIGHT, GREEN BAY	COM	NFLD. - T.-N.	282
5402	WILDCAT 12	R	N.S. - N.-E.	21
3915	WILDWOOD	VL	ALBERTA	441
1811	WILKIE	T	SASKATCHEWAN	1,501
412	WILLIAMS LAKE	T	B.C. - C.-B.	8,362
4793	WILLIAMS LAKE 1	R	B.C. - C.-B.	176
1023	WILLIAMSBURGH	TP	ONTARIO	3,065
4190	WILLINGDON	VL	ALBERTA	366
3861	WILLNER NO. 253	RM	SASKATCHEWAN	453
3717	WILLOW BUNCH	T	SASKATCHEWAN	494
3296	WILLOW BUNCH NO. 42	RM	SASKATCHEWAN	629
724	WILLOW CREEK NO. 26	MD	ALBERTA	4,534
2107	WILLOW CREEK NO. 458	RM	SASKATCHEWAN	1,218

TABLE 2. CENSUS SUBDIVISIONS IN ALPHABETICAL ORDER, SHOWING POPULATION RANK, CANADA, 1981


TABLEAU 2. SUBDIVISIONS DE RECENSEMENT EN ORDRE ALPHABETIQUE, INDIQUANT LE RANG DE POPULATION, CANADA, 1981

RANK -- RANG	CENSUS SUBDIVISION -- SUBDIVISION DE RECENSEMENT	TYPE -- GENRE	PROVINCE	POPULATION
5231	WILLOWBROOK	VL	SASKATCHEWAN	54
3168	WILLOWDALE NO. 153	RM	SASKATCHEWAN	676
1762	WILMOT	VL	P.E.I. - I.P.-E.	1,563
307	WILMOT	TP	ONTARIO	10,925
2144	WILMOT	PAR	N.B.	1,184
1514	WILTON NO. 472	RM	SASKATCHEWAN	1,884
1443	WINCHESTER	VL	ONTARIO	2,001
2804	WINCHESTER	RM	MANITOBA	828
1045	WINCHESTER	TP	ONTARIO	3,008
15	WINDSOR	C	ONTARIO	192,083
580	WINDSOR	T	NFLD. - T.-N.	5,747
880	WINDSOR	T	N.S. - N.-E.	3,646
625	WINDSOR	V	QUEBEC	5,233
1696	WINDSOR	CT	QUEBEC	1,655
4559	WINDTHORST	VL	SASKATCHEWAN	254
5555	WINDY MOUTH 7	R	B.C. - C.-B.	2
1083	WINGHAM	T	ONTARIO	2,897
4859	WINISK 90	R	ONTARIO	156
648	WINKLER	T	MANITOBA	5,046
4599	WINNEWAY	S-E	QUEBEC	241
4	WINNIPEG	C	MANITOBA	564,473
3484	WINNIPEG BEACH	T	MANITOBA	565
2738	WINNIPEGOSIS	VL	MANITOBA	855
3489	WINSLOW NO. 319	RM	SASKATCHEWAN	564
4624	WINTERLAND	COM	NFLD. - T.-N.	233
2956	WINTERTON	T	NFLD. - T.-N.	753
4165	WISE CREEK NO. 77	RM	SASKATCHEWAN	371
4740	WISETON	VL	SASKATCHEWAN	195
4682	WISHART	VL	SASKATCHEWAN	212
4934	WITCHEKAN LAKE 117	R	SASKATCHEWAN	132
2332	WOLFE ISLAND	TP	ONTARIO	1,081
2133	WOLFORD	TP	ONTARIO	1,193
977	WOLFVILLE	T	N.S. - N.-E.	3,235
3269	WOLLASTON	TP	ONTARIO	639
2643	WOLSELEY	T	SASKATCHEWAN	904
3143	WOLSELEY NO. 155	RM	SASKATCHEWAN	684
2752	WOLVERINE NO. 340	RM	SASKATCHEWAN	848
3945	WOOD CREEK NO. 281	RM	SASKATCHEWAN	432
5304	WOOD MOUNTAIN	VL	SASKATCHEWAN	41
5467	WOOD MOUNTAIN 160	R	SASKATCHEWAN	10
3555	WOOD RIVER NO. 74	RM	SASKATCHEWAN	542
5524	WOOD'S ISLAND	COM	NFLD. - T.-N.	4
3180	WOODBRIIDGE	CT	QUEBEC	671
1070	WOODLANDS	RM	MANITOBA	2,935
5173	WOODROW	VL	SASKATCHEWAN	68
135	WOODSTOCK	C	ONTARIO	26,603
711	WOODSTOCK	T	N.B.	4,649
4267	WOODSTOCK	COM	NFLD. - T.-N.	345
1766	WOODSTOCK	PAR	N.B.	1,562
4818	WOODSTOCK 23	R	N.B.	169
3450	WOODVILLE	VL	ONTARIO	575
2242	WOODWORTH	RM	MANITOBA	1,125
5467	WOODY ISLAND	COM	NFLD. - T.-N.	10
3763	WOODY POINT	COM	NFLD. - T.-N.	482
198	WOOLWICH	TP	ONTARIO	16,489
4998	WORTHINGTON	TP	ONTARIO	114
2565	WOTTON	CT	QUEBEC	952
3174	WOTTONVILLE	VL	QUEBEC	673
4255	WOYENNE 27	R	B.C. - C.-B.	348
4304	WREFORD NO. 280	RM	SASKATCHEWAN	333
2406	WRIGHT	CT	QUEBEC	1,034
4916	WRIGLEY	SET	N.W.T. - T.N.-O.	137
5154	WROXTON	VL	SASKATCHEWAN	72
4202	WUNNUMIN 2	R	ONTARIO	362
5576	WYAH 3	R	B.C. - C.-B.	-
1360	WYNYARD	T	SASKATCHEWAN	2,147

TABLE 2. CENSUS SUBDIVISIONS IN ALPHABETICAL ORDER, SHOWING POPULATION RANK, CANADA, 1981

TABLEAU 2. SUBDIVISIONS DE RECENSEMENT EN ORDRE ALPHABETIQUE, INDIQUANT LE RANG DE POPULATION, CANADA, 1981

RANK -- RANG	CENSUS SUBDIVISION -- SUBDIVISION DE RECENSEMENT	TYPE -- GENRE	PROVINCE	POPULATION
1678	WYOMING	VL	ONTARIO	1,682
5338	YAKWEAKWIOOSE 12	R	B.C. - C.-B.	32
5432	YALE TOWN 1	R	B.C. - C.-B.	16
2050	YAMACHICHE	VL	QUEBEC	1,258
3890	YAMASKA	VL	QUEBEC	447
4435	YAMASKA-EST	VL	QUEBEC	289
4855	YARBO	VL	SASKATCHEWAN	158
455	YARMOUTH	T	N.S. - N.-E.	7,475
419	YARMOUTH	TP	ONTARIO	8,262
339	YARMOUTH	MD	N.S. - N.-E.	9,842
5383	YARMOUTH 33	R	N.S. - N.-E.	24
5555	YAWAUCHT 11	R	B.C. - C.-B.	2
5316	YEKWAUPSUM 18	R	B.C. - C.-B.	38
4941	YELLOW CREEK	VL	SASKATCHEWAN	131
3789	YELLOW GRASS	T	SASKATCHEWAN	477
355	YELLOWKNIFE	C	N.W.T. - T.N.-D.	9,483
5173	YELLOWSTONE	SV	ALBERTA	68
23	YDRK	BOR	ONTARIO	134,617
4264	YDRK HARBDUR	COM	NFLD. - T.-N.	346
210	YORKTON	C	SASKATCHEWAN	15,339
3847	YOUNG	VL	SASKATCHEWAN	456
4409	YOUNGSTOWN	VL	ALBERTA	297
834	YUKON, UNORGANIZED	UND	YUKON	3,912
5512	YUQUOT 1	R	B.C. - C.-B.	5
5576	ZACHT 5	R	B.C. - C.-B.	-
4998	ZEALANDIA	T	SASKATCHEWAN	114
4315	ZEBALLOS	VL	B.C. - C.-B.	329
5197	ZELMA	VL	SASKATCHEWAN	62
4488	ZENON PARK	VL	SASKATCHEWAN	273
5447	ZOHT 4	R	B.C. - C.-B.	13
2180	ZONE	TP	ONTARIO	1,165
417	ZORRA	TP	ONTARIO	8,298
2870	ZURICH	VL	ONTARIO	795
5541	105 MILE POST 2	R	B.C. - C.-B.	3







1010017967

DATE DUE
DATE DE RETOUR

DATE DUE	DATE DE RETOUR
DEC	
DEC 10 1985	<i>Dobson</i>
FEB 12 1986 FEV (210 - 00ND)	
<i>June 18 1986</i>	<i>OPPO</i>
OCT 14 1986	<i>Marie Séguin</i>
NOV 6 1987	<i>Renée</i>
JAN 12 1988	

