



## **2016-2020**

**The ISPRS Council**

**Technical Commission Presidents and Vice Presidents**

**Financial Commission**

**ISPRS Regional Representatives**

**Editors and Associate Editors of ISPRS Publications**

**ISPRS Honorary Members**

**ISPRS Fellows**

**Ordinary Members**

**Associate Members**

**Regional Members**

**Sustaining Members**

## Council 2016-2020



**President**  
**CHRISTIAN HEIPKE**

Leibniz University Hannover  
Institute of Photogrammetry and  
Geoinformation  
Nienburger Str. 1  
D-30167 Hannover  
Germany  
Tel.: +49 511 762 2482  
Fax: +49 511 762 2483  
isprs-pr@isprs.org



**Secretary General**  
**LENA HALOUNOVÁ**

Czech Technical University  
Faculty of Civil Engineering  
Department of Geomatics  
Thákurova 7, 166 29 Prague 6  
Czech Republic  
Tel: +420 22435 4952  
Fax: +420 22435 5419  
isprs-sg@isprs.org



**Congress Director**  
**NICOLAS PAPARODITIS**

IGN – ENSG  
6-8 Avenue Blaise Pascal  
77420 Champs-sur-Marne  
France  
Tel.: +331 4398 8392 (IGN)  
Fax: +331 6415 3107  
isprs-cd@isprs.org



**First Vice President**  
**CHEN JUN**

National Geomatics Centre of China  
28 Lianhuachixi Road  
Haidian District  
Beijing 100830  
China  
Tel.: +86 10 63881102  
Fax: +86 10 63881026  
isprs-1st-vp@isprs.org




**Second Vice President**  
**CHARLES TOTH**

Department of Civil, Environmental and  
Geodetic Engineering  
The Ohio State University  
470 Hitchcock Hall 2070 Neil Avenue  
Columbus, OH 43210-1275  
USA  
Tel.: +1 614 292 7681  
Fax: +1 614 292 3780  
isprs-2nd-vp@isprs.org



**Treasurer**  
**SONGNIAN LI**

Geomatics Engineering  
Department of Civil Engineering  
Ryerson University  
350 Victoria Street  
Toronto, Ontario, M5B 2K3  
Canada  
Tel.: +1 416 979 5000 ext 6450  
Fax: +1 416 979 5122  
isprs-tr@isprs.org



## Technical Commission Presidents and Vice Presidents 2016-2020



**Commission I  
President:  
STEFAN HINZ**

KIT – Campus South  
Institute of Photogrammetry  
and Remote Sensing (IPF)  
76128 Karlsruhe  
Germany  
Tel.: +49 721 608 42314  
isprs-pr-c1@isprs.org



**Commission II  
President:  
FABIO REMONDINO**

3D Optical Metrology unit  
(3DOM)  
Bruno Kessler Foundation  
(FBK)  
via Sommarive 18  
38123 Trento  
Italy  
Tel.: +39 0461 314 914  
isprs-pr-c2@isprs.org



**Commission III  
President:  
JIANG JIE**

National Geomatics Center  
of China  
28 Lianhuachi West Road  
Beijing 100830  
China  
Tel.: +86 10 6388 1215  
Fax: +86 10 6388 1219  
isprs-pr-c3@isprs.org



**Commission IV  
President:  
SISI ZLATANOVA**

3D Geoinformation,  
Urbanism Architecture and  
the Built Environment  
Delft University of  
Technology  
Julianalaan 134  
2628 BL, Delft  
The Netherlands  
Tel.: +31 152 782 714  
isprs-pr-c4@isprs.org



**Commission VI  
President:  
A. SENTHIL KUMAR**

Indian Institute of Remote  
Sensing  
Indian Space Research  
Organisation  
4 Kalidas Road, Dehradun  
Uttarakhand, Pin - 248 001  
India  
Tel.: +91 135 274 4583  
Fax: +91 135 274 1987  
isprs-pr-c5@isprs.org



**Vice President:  
Raul Queiroz Feitosa**

Pontifical Catholic University  
of Rio de Janeiro  
Department of Electrical  
Engineering  
r. Marquês de São Vicente,  
225  
22451-900 - Rio de Janeiro -  
RJ, Brazil  
Tel.: +55 21 3527 1212  
Fax: +55 21 3527 1232  
isprs-pr-c1@isprs.org  
raul@ele.puc-rio.br



**Vice President:  
Takashi Fuse**

University of Tokyo  
Department of Civil  
Engineering  
Hongo7-3-1, Bunkyo-ku  
Tokyo  
Japan, 113-8656  
Tel.: +81 3 5841 6129  
isprs-pr-c2@isprs.org  
fuse@civil.t.u-tokyo.ac.jp



**Vice President:  
Ahmed Shaker**

Department of Civil  
Engineering  
Faculty of Engineering and  
Architecture Science  
Ryerson University  
350 Victoria Street,  
Toronto, Ontario, M5B 2K3  
Canada  
Tel.: +1-416-831-9874  
Fax: +1-416-979-5122  
isprs-pr-c3@isprs.org  
ahmed.shaker@ryerson.ca



**Vice President:  
Suzana Dragicevic**

Spatial Analysis and  
Modeling Laboratory  
Department of Geography,  
Simon Fraser University  
8888 University Drive,  
Burnaby, BC, V5A1S6,  
Canada  
Tel.: +1 778 782 4621  
Fax: +1 778 782 5841  
isprs-pr-c4@isprs.org  
suzanad@sfu.ca



**Vice President:  
P.L.N. Raju**

North Eastern Space  
Applications Centre  
Department of Space,  
Government of India,  
Umiam, Shillong, Meghalaya  
India – 793103  
Tel.: +91 364 2570140/141  
Fax: +91 364 2570139  
isprs-pr-c5@isprs.org  
director@nesac.gov.in

## Financial Commission 2016-2020



**Chairperson  
JON MILLS**

School of Civil Engineering and  
Geosciences  
Newcastle University  
Newcastle upon Tyne, NE1 7RU  
United Kingdom  
Tel.: +44 191 208 5393  
Fax: +44 191 208 6502  
jon.mills@ncl.ac.uk



**Member  
EMMANUEL BALTSAVIAS**

Institute of Geodesy and  
Photogrammetry  
ETH Zurich,  
Stefano-Franscini-Platz 5  
CH-8093 Zürich  
Switzerland  
Tel.: +41 44 633 30 42  
Fax: +41 44 6331101  
manos@geod.baug.ethz.ch



**Member  
GEORGE VOSSELMAN**

University of Twente  
Faculty of Geo-Information Science and  
Earth Observation (ITC)  
Hengelosestraat 99  
7514 AE Enschede  
The Netherlands  
Tel.: +31 53 487 4344  
Fax: +31 53 487 4335  
george.vosselman@utwente.nl

## ISPRS Regional Representatives 2016-2020



### Regional Representative AFRICA

#### HUSSEIN FARAH

Director General  
Regional Centre for Mapping  
of Resources for  
Development  
Kasarani Road  
P.O. Box 632-00618  
Nairobi, Kenya  
Tel: +254 20 8560227/+254  
20 8561775  
Fax: +254 20 8561673  
farah@rcmrd.or



### Regional Representative LATIN AMERICA

#### MARIO HERNANDEZ

11 Route de la Gare  
1295 Mies  
Switzerland  
Tel: +33 1456 84052  
Fax: +33 1456 85570  
M.Hernandez@unesco.org



### Regional Representative SOUTH EAST-ASIA

#### LAL SAMARAKOON

Geoinformatics Center  
Asian Institute of  
Technology  
P.O. Box 4, Klong Luang  
Pathumthani, 12120  
Thailand  
Tel.: +66 2 524 6487  
Fax: +66 2 524 6147  
lal@ait.ac.th



### Regional Coordinator ARAB STATES

#### MUHAMED ALRAJHI

Assistant Deputy Minister  
Ministry of Municipal and  
Rural Affairs (MOMRA)  
P.O. Box 89936  
11692 Riyadh  
Saudi Arabia  
Tel.: +966-1-456 9999  
alrajhi@momra.gov.sa

## Editors of ISPRS Publications 2016-2020



### ISPRS International Journal of Geo- Information

#### Editor-in-Chief

#### WOLFGANG KAINZ

Institut für Geographie und  
Regionalforschung  
Universität Wien  
Universitätsstr. 7/5  
A-1010 Wien  
Austria  
Tel: +43 1 4277 48640  
Fax: +43 1 4277 9531  
wolfgang.kainz@univie.ac.at



### ISPRS eBulletin Editor

#### LENA HALOUNOVÁ

Czech Technical University  
Faculty of Civil Engineering  
RS Laboratory  
Thákurova 7  
166 29 Prague 6  
Czech Republic  
Tel.: +420 22435 4952  
Fax: +420 22435 5419  
lena.halounova@fsv.cvut.cz



### ISPRS Book Series Editor

#### ZHILIN LI

Dept. of Land Surveying and  
Geo-Informatics  
Hong Kong Polytechnic  
University  
Hong Kong  
Tel: +852 2766 5960  
Fax: +852 2330 2994  
isprsbook@gmail.com



### ISPRS Webmaster

#### MARKUS ENGLISH


Geschwister-Schöll-Str. 24D  
Institute for Photogrammetry  
Universitaet Stuttgart  
70174 Stuttgart  
Germany  
Tel: +49 711 685 83385  
Fax: +49 711 685 83297  
markus.english@ifp.uni-  
stuttgart.de



### ISPRS Journal of Photogrammetry and Remote Sensing Editor-in-Chief

#### DEREK D. LICHTI

Department of Geomatics  
Engineering  
The University of Calgary  
2500 University Dr NW  
Calgary AB  
Canada T2N 1N4  
Tel: +1 403 210 9495  
Fax: +1 403 284 1980  
ddlichti@ucalgary.ca



### ISPRS Journal of Photogrammetry and Remote Sensing Editor-in-Chief

#### QIHAO WENG

Center for Urban and  
Environmental Change  
Indiana State University  
Terre Haute, IN 47809,  
USA  
Tel.: +1 812-237-2255/2290  
Fax: +1 812-237-8029  
qweng@indstate.edu  
<http://qihaoweng.net/>

## Associate Editors of ISPRS Journal of Photogrammetry and Remote Sensing 2016-2020



**CLÁUDIA MARIA DE ALMEIDA**  
Division for Remote Sensing  
National Institute for Remote Sensing  
Av. dos Astronautas  
1758 - SERE I, 12227-010  
Sao Jose dos Campos  
SP - Brazil  
Tel: +55 12 3208 6428  
Fax: +55 12 3208 6488  
almeida@dsr.inpe.br



**OLAF HELLWICH**  
Technische Universität Berlin  
Sekt. MAR 6-5  
Marchstr. 23  
D-10587 Berlin  
Germany  
Tel: +49 30 314 22796  
Fax: +49 30 314 21104  
olaf.hellwich@tu-berlin.de



**SAANA KAASALAINEN**  
Finnish Geospatial Research  
Institute - FGI  
Department of Navigation  
and Positioning  
Geodeetinrinne 2  
02431 Masala  
Finland  
Tel: +358 50 369 6806  
Sanna.Kaasalainen@nls.fi




**EBERHARD GUELCH**  
Hochschule für Technik  
Stuttgart  
Schellingstr. 24  
70174 Stuttgart  
Germany  
Tel: +49 711 8926 2610  
Fax: +49 711 8926 2556  
eberhard.guelch@hft-stuttgart.de



**KONRAD SCHINDLER**  
Photogrammetry and Remote Sensing, ETH Zurich,  
Wolfgang-Pauli-Strasse 15  
CH-8093 Zurich  
Switzerland  
Tel: +41 44 633 3004  
Fax: +41 44 633 1101  
schindler@geod.baug.ethz.ch



**LALIT KUMAR**  
Natural Resources Building  
University of New England  
Armidale  
NSW 2351  
Australia  
Tel: + 61 2 6773 2323  
Fax: +61 2 6773 2769  
lkumar@une.edu.au



**XIN MIAO**  
Associate Professor  
Department of Geography,  
Geology and Planning  
Missouri State University  
Springfield  
MO 65897  
USA  
Tel: +1 417 836 5173  
xinmiao@missouristate.edu




**MINHO KIM**  
Assistant Professor  
Department of Geography  
Sangmyung University  
20 Hongjmun 2 Gil  
Jongno-gu, Seoul  
Republic of Korea 03016  
Tel.: +82 2 781 7563  
Fax: +82 2 2287  
mhkim@smu.ac.kr



**HANS-GERD MAAS**  
Institute of  
Photogrammetry and  
Remote Sensing  
Dresden University of  
Technology,  
Helmholtzstr. 10  
01069 Dresden  
Germany  
Tel: + 49 351 463 32859  
Fax: + 49 351 463 37266  
hans-gerd.maas@tu-dresden.de



**ONISIMO MUTANGA**  
University of  
KwaZulu Natal  
School of Agricultural,  
Earth and Environmental  
Sciences Office  
Off Carbis Road  
Durban  
South Africa  
Tel: +27 31 260 5779  
Fax: +27 33 260 6094  
MutangaO@ukzn.ac.za



**DANIEL L. CIVCO**  
Department of Natural  
Resources and the  
Environment  
University of Connecticut  
U-4087  
1376 Storrs Road  
Storrs  
CT 06269-4087  
USA  
Tel: +1 860 486 0148  
Fax: +1 860 486 5408  
daniel.civco@uconn.edu



**JAY GAO**  
School of Environment  
The University of  
Auckland  
Private Bag 92019  
Auckland  
New Zealand  
Tel: 64 9 373 7599  
Fax: +64 9 373 7434  
jg.gao@auckland.ac.nz



**UWE SÖRDEL**  
Institut für  
Photogrammetrie  
Universität Stuttgart  
Geschwister-Scholl-Str.  
24D  
70174 Stuttgart  
Germany  
Tel: +49 711 685 83336  
Fax: +49-711 685 83297  
soergel@ifp.uni-stuttgart.de

### ISPRS Honorary Members 2016-2020



**Aino Savolainen**  
(1988) Finland



**Gottfried Konecny**  
(1992) Germany



**Friedrich  
Ackermann**  
(1996) Germany



**Shunji Murai**  
(2000) Japan



**Lawrence W. Fritz**  
(2004) USA



**Armin Grün**  
(2008) Switzerland



**John C. Trinder**  
(2008) Australia



**Ian Dowman**  
(2012) United Kingdom



**Li Deren**  
(2012) China



**Orhan Altan**  
(2016) Turkey

### ISPRS Fellows 2016-2020



**Ivan Antipov**  
(2010) Russia



**Costas Armenakis**  
(2010) Canada



**Manos Baltasvias**  
(2010) Switzerland



**Marcio Barbosa**  
(2010) Brazil



**Klaas Jan Beek**  
(2010) The Netherlands



**Wolfgang Förstner**  
(2010) Germany



**Li Deren**  
(2010) China



**Stan Morain**  
(2010) USA



**Klaus Szangolies**  
(2010) Germany



**Roy Welch**  
(2010) USA



**Dieter Fritsch**  
(2012) Germany



**Martien Molenaar**  
(2012)  
The Netherlands



**Shailesh Nayak**  
(2012) India



**Paul Newby**  
(2012) UK



**Heinz Ruether**  
(2012) South Africa



**Alain Baudoin**  
(2016) France



**Jiang Jie**  
(2016) China



**Franz Leberl**  
(2016) Austria



**Petros Patias**  
(2016) Greece



**Ammatzia Peled**  
(2016) Israel

### Ordinary Members (92\*)

Country	Category	Member Name
Algeria	3	Institut National de Cartographie et de Télédétection
Argentina	2	Instituto Geográfico Nacional
Australia	5	Surveying and Spatial Sciences Institute - Remote Sensing & Photogrammetry Commission
Austria	4	Österreichische Gesellschaft für Vermessung & GeoInformation
Azerbaijan	2	Azerbaijan representation of ISPRS - Baku State University
Bangladesh	1	Center for Environmental and Geographic Information Services
Belgium	3	VITO N.V.
Botswana	1	Dept. of Surveys & Mapping - Government of Botswana
Brazil	5	Brazilian Society of Cartography-1. Sociedade Brasileira de Cartografia
Brunei Darussalam	1	Survey Department, Ministry of Development
Bulgaria	2	Union of Surveyors & Land Managers in Bulgaria
Burkina Faso	1	Institut Géographique du Burkina
Cameroon	1	La Cameroon Geomat
Canada	8	Canadian Institute of Geomatics
Chile	1	Sociedad Chilena de Fotogrametría y Sensores Remotos
China	8	Chinese Society of Geodesy Photogrammetry & Cartography
China Taipei	4	Chinese Taipei Society of Photogrammetry & Remote Sensing
Colombia	2	Sociedad Latinoamericana de Especialistas Percepción Remota y Sistemas de Información Espacial
Cote D'Ivoire	1	Côte d'Ivoire Géomatique
Croatia	2	Croatian Geodetic Society - Sec. for Photogrammetry, RS and Geoinformations
Cuba	1	GEOCUBA
Cyprus	2	Department of Lands and Surveys
Czech Republic	2	Society for Photogrammetry and Remote Sensing
Denmark	3	Geoforum Danmark

<b>Country</b>	<b>Category</b>	<b>Member Name</b>
Egypt	2	Egyptian Committee of Surveying & Mapping
El Salvador	3	Instituto Geográfico y del Catastro Nacional
Ethiopia	1	Ethiopian Mapping Agency
Finland	3	Finnish Society of Photogrammetry & Remote Sensing
France	6	Société Française de Photogrammétrie et de Télédétection
Germany	8	Deutsche Gesellschaft für Photogrammetrie, Fernerkundung und Geoinformation e.V.
Ghana	1	The Society for Photogrammetry & Remote Sensing
Greece	2	Hellenic Society for Photogrammetry & Remote Sensing
Hong Kong	2	Hong Kong Institute of Surveyors
Hungary	3	Hungarian Society of Surveying, Mapping and Remote Sensing
India	8	Indian Society of Remote Sensing
Indonesia	1	Indonesian Surveyors Association
Iran	3	National Cartographic Center of Iran
Iraq	1	State Commission of Survey
Ireland	2	Irish Society of Surveying, Photogrammetry & Remote Sensing
Israel	2	Israeli Society of Photogrammetry & Remote Sensing
Italy	6	Società Italiana di Fotogrammetria e Topografia
Japan	7	Japan Society of Photogrammetry & Remote Sensing
Jordan	4	Royal Jordanian Geographic Centre
Kenya	1	Kenya Nat'l Committee for Photogrammetry & Remote Sensing
Korea	2	Korean Society of Surveying, Geodesy, Photogrammetry and Cartography
Kuwait	2	Directorate of Survey Department - Kuwait Municipality
Latvia	1	Latvian Society of Geodesy & Photogrammetry
Libya	1	Surveying Department of Libya
Lithuania	1	Lithuanian Committee for Photogrammetry & Remote Sensing
Malawi	2	Surveys Department Malawi



<b>Country</b>	<b>Category</b>	<b>Member Name</b>
Malaysia	2	Department of Survey & Mapping Malaysia (JUPEM)
Mexico	2	National Institute of Statistics and Geography (INEGI)
Mongolia	1	Mongolian Nat'l Society for Photogrammetry & Remote Sensing
Morocco	3	Agence Nationale de la Conservation fonciere de Cadastre et de la Cartographie
Myanmar	2	Myanmar Survey Department
Namibia	1	Directorate of Survey & Mapping, Ministry of Lands and Resettlement
Nepal	1	Nepal Remote Sensing and Photogrammetric Society
Netherlands	4	Geo-Information Netherlands
New Zealand	2	Land Information New Zealand
Nigeria	1	Geoinformation Society of Nigeria
Norway	3	GeoForum
Oman	1	National Survey Authority, Ministry of Defence
Pakistan	1	Survey of Pakistan
Peru	1	Direccion General de Aerofotografia
Philippines	1	Philippine Geosciences and Remote Sensing Society
Poland	3	Polish Society for Photogrammetry and Remote Sensing
Portugal	2	Direção Geral do Território
Qatar	1	Qatar Center for GIS
Romania	2	Romanian Society for Photogrammetry & Remote Sensing
Russian Federation	8	Federal Service of State Registration, Cadastre and Cartography (Rosreestr)
Saudi Arabia	4	General Commission for Survey
Senegal	1	Centre de Suivi Ecologique
Slovak Republic	2	Slovak Society for Photogrammetry and Remote Sensing
Slovenia	1	Association of Slovenia Surveyors - Section of Photogrammetry & Remote Sensing
South Africa	3	South African Society for Photogrammetry and Remote Sensing
Spain	3	Spanish Society of Cartography, Photogrammetry & Remote Sensing (SECFT)

<b>Country</b>	<b>Category</b>	<b>Member Name</b>
Sri Lanka	3	Survey Department of Sri Lanka
Sweden	5	Kartografiska Sällskapet - Swedish Cartographic Society
Switzerland	4	Swiss Society of Photogrammetry and Remote Sensing
Syria	3	General Establishment of Surveying
Tanzania	1	Ministry of Lands & Human Settlements Development
Thailand	2	Royal Thai Survey Department
Turkey	4	Turkish National Society of Photogrammetry and Remote Sensing
Ukraine	3	Ukrainian Society of Photogrammetry and Remote Sensing
United Arab Emirates	6	Remote Sensing Center - Fac. of Science - Geology Dept.
United Kingdom	6	Remote Sensing and Photogrammetry Society
Uruguay	1	Servicio Geografico Militar(SGM)
USA	8	ASPRS
Uzbekistan	2	Center of Remote Sensing and GIS Technologies
Venezuela	2	Instituto Geográfico de Venezuela Simón Bolívar
Vietnam	1	Vietnam Academy of Science and Technology, Institute of Geography
Zimbabwe	1	Survey Institute of Zimbabwe

\* Detailed and current information can be accessed on <http://www.isprs.org/members/OrdinaryFull.aspx>

### Associate Members (16\*)

Country	Category	Member Name
Azerbaijan	2	State Committee for Land and Cartography, State Aerogeodesy Corporation
Canada	2	Canadian Remote Sensing Society
Chile	2	Servicio Aerofotogramétrico – Fuerza Aérea de Chile
China Taipei	1	Chinese-Taipei Geoinformatics Society
Colombia	1	Agustin Codazzi Geographic Institute - Research and Development Center in Geographic Information
Cote D'Ivoire	1	Centre de Cartographie et de Télédétection
Iran	1	Iranian Space Center
Italy	3	Associazione Italiana di Telerilevamento – AIT
Korea	1	Korean Society of Remote Sensing
Korea	1	Korean Society for Geo-Spatial Info Systems
Morocco	1	Centre Royal de Télédétection Spatiale
Myanmar	1	Myanmar Peacebuilding and Dialogue Center
Pakistan	1	Pakistan Space & Upper Atmosphere Research Commission
Peru	1	Directorate of Hydrography and Navigation
Russian Federation	2	Society for Contributing Development of Photogrammetry and Remote Sensing
Thailand	1	Geo-Informatics and Space Technology Development Agency

\* Detailed and current information can be accessed on <http://www.isprs.org/members/AssociateFull.aspx>

### Regional Members (15\*)

Member Name	Country
AARS	Asian Association on Remote Sensing Japan
AARSE	AARSE - African Association of Remote Sensing of the Environment Nigeria
AGILE	Association of Geographic Information Laboratories in Europe Netherlands
ARCSSTE-E	African Regional Centre for Space Science and Technology Education – English Nigeria
CRTEAN	Centre Régional de Télédétection des États de l’Afrique du Nord (CRTEAN) Tunisia
CSSTEAP	Centre for Space Science and Technology Education in Asia and the Pacific India
EARSel	European Association of Remote Sensing Laboratories Germany
EIS Africa	EIS Africa South Africa
EuroSDR	EuroSDR Belgium
OACT	African Association of Cartography & Remote Sensing (OACT) Algeria
PAIGH	Cartography Commission, Pan American Institute for Geography and History Uruguay
RCMRD	Regional Centre for Mapping of Resources for Development Kenya
RECTAS	Regional Centre for Training in Aerospace Surveys (RECTAS) Nigeria
SELPER	Sociedad Latinoamericana de Especialistas Percepción Remota y Sistemas de Información Espacial Argentina
SPC Geoscience Division	Secretariat of the Pacific Islands Community - Geoscience Division Fiji

\* Detailed and current information can be accessed on <http://www.isprs.org/members/RegionalFull.aspx>

### Sustaining Members (58\*)

Country	Category	Member Name
Australia	D	Adam Technology
Austria	C	Vexcel Imaging GmbH
Brazil	C	Instituto Nacional de Pesquisas Espaciais
Bulgaria	E	Fac. of Geodesy, Univ. of Architecture, Civil Engineering and Geodesy - Sofia
Bulgaria	C	GeoCad 93 Ltdi.
Canada	D	Applanix Corporation
Canada	E	University of Calgary Department of Geomatics Engineering
Canada	B	Teledyne Optech Incorporated
China	B	Beijing GEOWAY Software Co., Ltd.
China	C	Shaanxi Tirain Technology Company Limited
Germany	C	German Aerospace Centre - DLR Oberpfaffenhofen
Germany	E	Institute of Photogrammetry - Stuttgart University
Germany	D	Hansa Luftbild
Germany	D	IGI Ingenieur-Gesellschaft für Interfaces mbH
Germany	B	Airbus DS Geo GmbH
Hong Kong	D	Geocarto International Centre
India	D	National Remote Sensing Centre
India	D	Nagaland Science & Technology Council
Iran	E	BASIR Remote Sensing Institute
Israel	E	Center for Spatial Information Systems Research (CSISR), University of Haifa
Israel	C	VisionMap
Italy	E	DICA -sez. Geodesy and Geomatics - Politecnico di Milano
Japan	B	Aero Asahi Corporation
Japan	B	Asia Air Survey Co. Ltd
Japan	A	Kokusai Kogyo Co. Ltd

<b>Country</b>	<b>Category</b>	<b>Member Name</b>
Japan	A	PASCO Corporation
Kenya	D	Ramani Geosystems
Malaysia	E	University Teknologi Malaysia, Faculty of Geoinformation and Real Estate
Netherlands	D	Geomares Publishing
Netherlands	B	University of Twente, ITC
Netherlands	C	CycloMedia Technology B.V.
Netherlands	D	Lead'Air, Inc.
Palestine	D	Good Shepherd Engineering
Portugal	C	GEOMETRAL, Tecnicas de Medição e Informática, SA
Russian Federation	D	RACURS
Russian Federation	E	Siberian State University of Geosystems and Technologies
Saudi Arabia	C	Ministry of Municipal and Rural Affairs
Sweden	D	Airborne Hydrography AB
Switzerland	E	ETH Zurich - Institute of Geodesy & Photogrammetry
Switzerland	A	Leica Geosystems AG
Switzerland	D	Foxel SA
Turkey	E	Yildiz Technical University, Division of Photogrammetry
Turkey	D	TÜBİTAK UZAY - Space Technologies Research Institute
United Arab Emirates	C	Dubai Municipality - GIS Department
United Kingdom	D	DSM Geodata Limited
United Kingdom	E	Newcastle University, School of Civil Engineering and Geosciences
United Kingdom	E	The University of Nottingham
United Kingdom	D	IIC Technologies Ltd
USA	A	esri
USA	D	Trimble
USA	D	International Center for Remote Sensing of Environment

<b>Country</b>	<b>Category</b>	<b>Member Name</b>
USA	D	Open Geospatial Consortium
USA	A	NASA Goddard Space Flight Center
USA	B	BAE Systems
USA	E	Earth Data Analysis Center
USA	D	LizardTech
USA	D	GeoCue Corporation
Vietnam	E	Vietnam Association of Geodesy, Cartography and Remote Sensing